

Application for Consent to Display an Advertisement(s)

Town and Country Planning (Control of Advertisement) (England) Regulations 2007 (as amended)

Publication of applications on planning authority websites

Please note that the information provided on this application form and in supporting documents may be published on the Authority's website. If you require any further clarification, please contact the Authority's planning department.

Site Location

Disclaimer: We can only make recommendations based on the answers given in the questions.

If you cannot provide a postcode, the description of site location must be completed. Please provide the most accurate site description you can, to help locate the site - for example "field to the North of the Post Office".

Number

Suffix

Property Name

Address Line 1

Address Line 2

Address Line 3

Town/city

Postcode

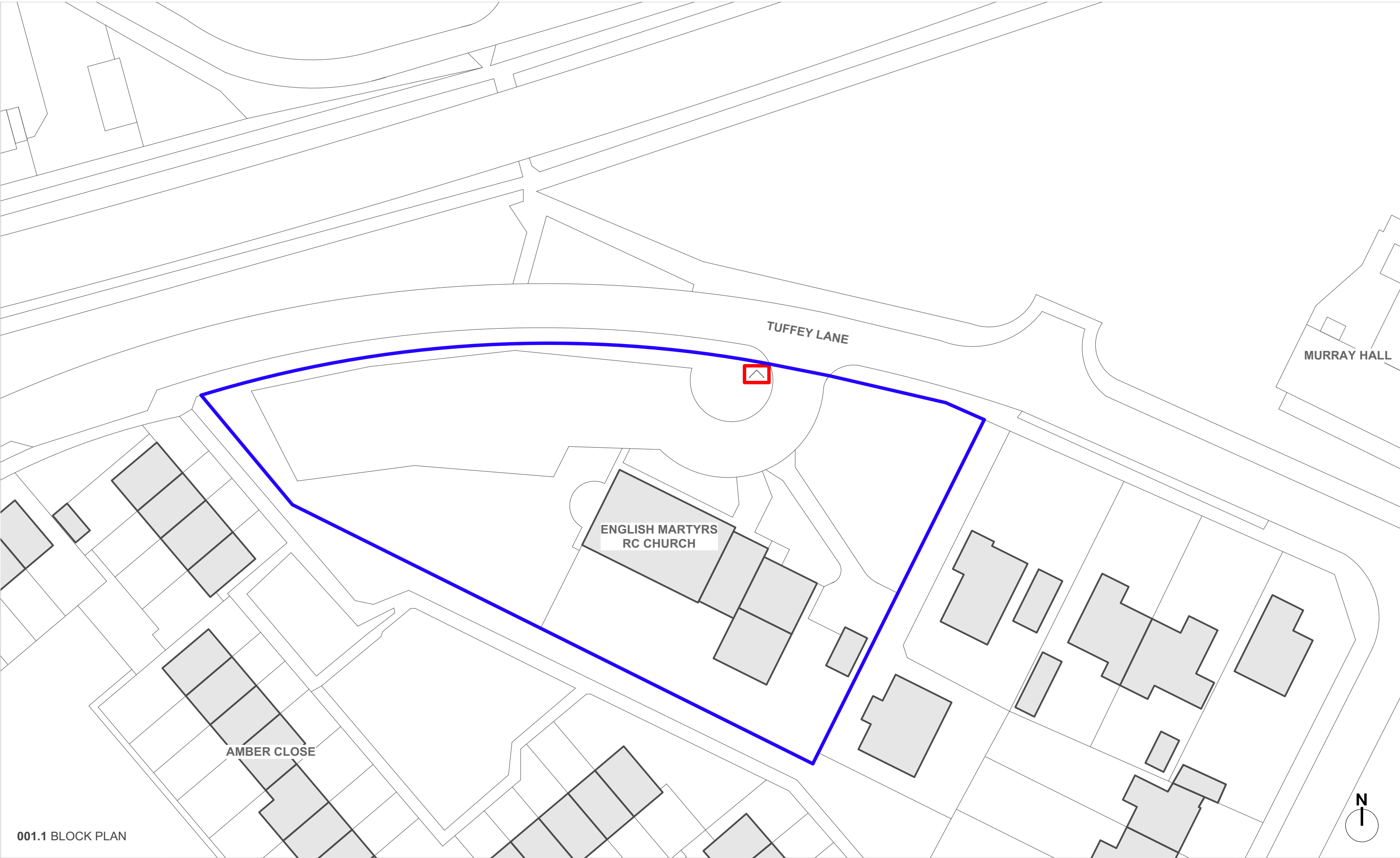
Description of site location must be completed if postcode is not known:

Easting (x) Northing (y)

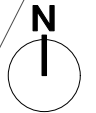
Description



Promap Ordnance Survey Crown Copyright 2022. All rights reserved.
Licence number 100022432.
● LANDMARK INFORMATION Plotted Scale - 1:1250. Paper Size – A4



001.1 BLOCK PLAN



This drawing has been produced for English Martyrs Catholic Church for the proposed development at Tuffey Lane, Gloucester for the purposes of Signage Application and is not intended for use by any other person or for any other purpose.

Responsibility is not accepted for errors made by others in scaling from this drawing. Dimensions are in millimetres unless otherwise stated. All construction information should be taken from figured dimensions only.

Copyright © 2008-2022 Hewitt Studios LLP All rights reserved

Key:

MK	Date	DR	CH	Revisions
-	28.04.22	ED	TS	FIRST ISSUE

MK	Date	DR	CH	Revisions

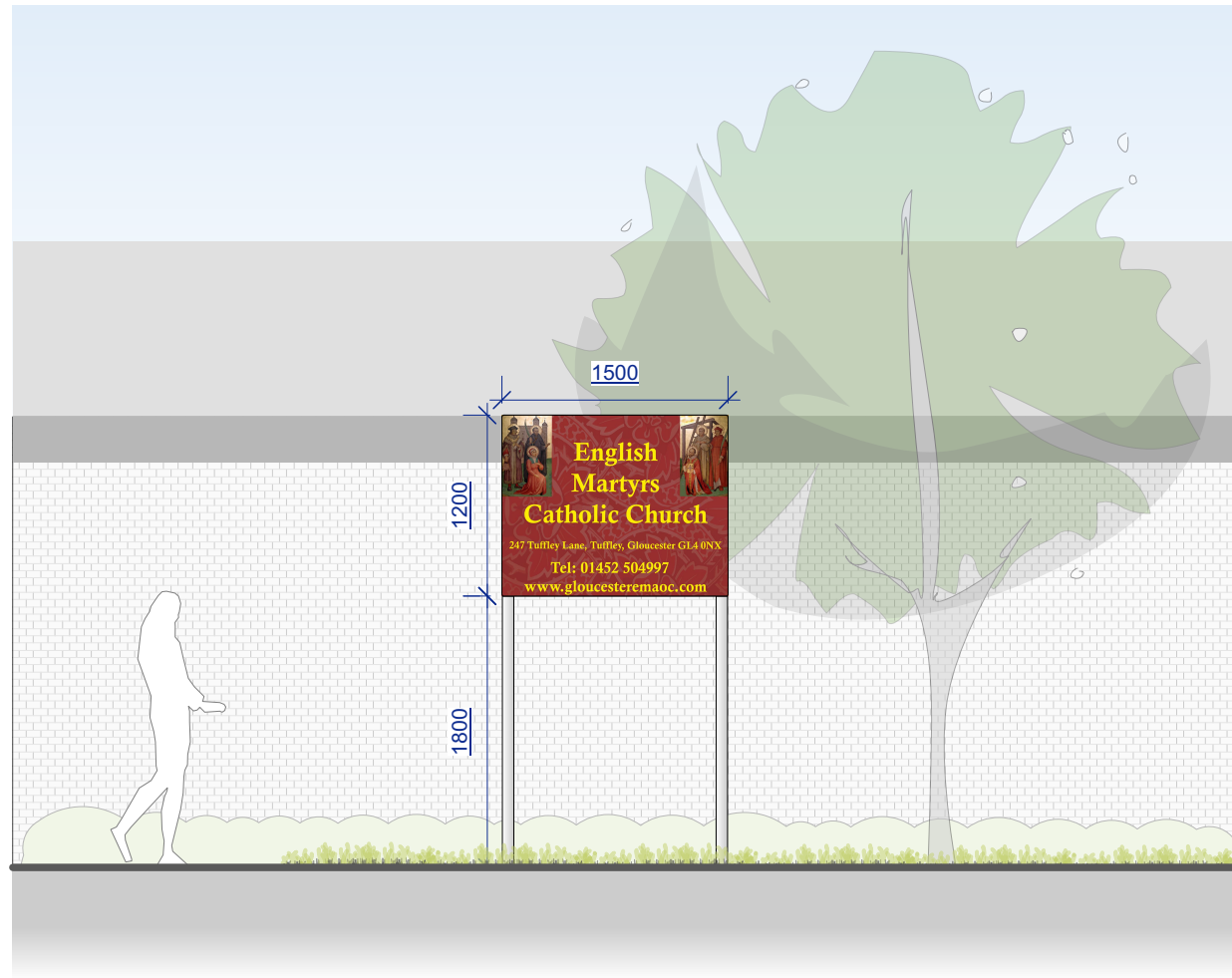
Project Title
English Martyrs Catholic Church

Drawing Title
Block Plan

Drawing Number
HS-001

Revision
 -

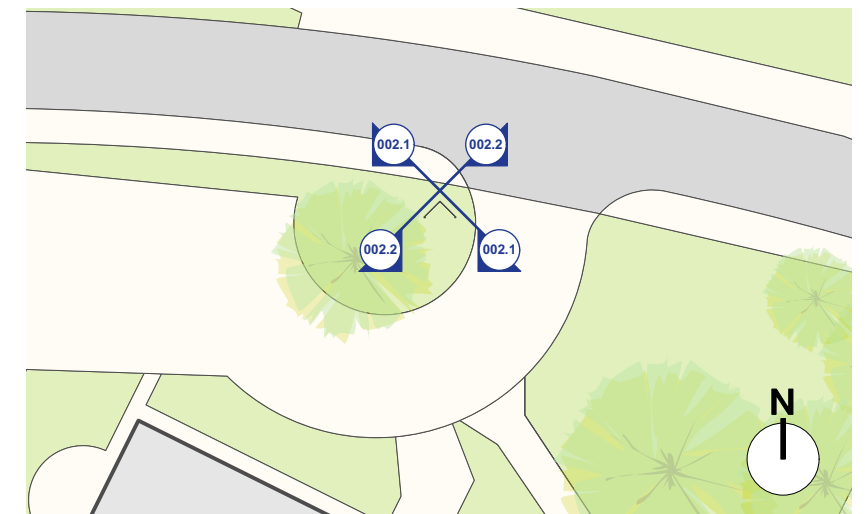
Scale
1:500 @ A3




002.1 PROPOSED NORTH EAST ELEVATION



002.2 PROPOSED NORTH WEST ELEVATION



002.3 PROPOSED KEY PLAN



003.1 PROPOSED SIGNAGE SETTING OUT

Applicant Details

Name/Company

Title

First name

Surname

Company Name

Address

Address line 1

Address line 2

Address line 3

Town/City

Country

Postcode

Are you an agent acting on behalf of the applicant?

Yes

No

Contact Details

Primary number

Secondary number

Fax number

Email address

Agent Details

Name/Company

Title

First name

Surname

Company Name

Address

Address line 1

Address line 2

Address line 3

Town/City

Country

Postcode

Contact Details

Primary number

Secondary number

Fax number

Email address

***** REDACTED *****

Type of Proposed Advertisement(s)

Please describe the proposed advertisement(s)

Erection of freestanding double faced non-illuminated sign displaying name and details of the church

Please specify the type(s) and details of each proposed advertisement

Advertisement Type:
Fascia Sign

Height:
3 metres

Width:
1.5 metres

Depth:
0.1 metres

What is the height from the ground to the base of the advertisement?:
1.8 metres

What is the maximum projection of the advertisement from the face of the building?:
0 metres

What is the maximum height of any of the individual letters and symbols?:
12 centimetres

What materials will the advertisement be made of?:
78mm diameter steel supporting columns. Signboards aluminium powder coated

The colour of text and background:
Yellow text on red background with religious images

Will the advertisement be illuminated?:

Location of Advertisement(s)

Is the advertisement(s) you are applying for already in place?

- Yes
 No

Is an existing advertisement(s) to be removed and replaced by the advertisement(s) in this proposal?

- Yes
 No
 Not Applicable

Will the proposed advertisement(s) project over a footpath or other public highway?

- Yes
 No

Advertisement(s) Period

Please state the period of time for which consent is sought for the advertisement

From Date

02/05/2022

To Date

02/05/2027

Neighbour and Community Consultation

Have you consulted your neighbours or the local community about the proposal?

Yes

No

Site Visit

Can the site be seen from a public road, public footpath, bridleway or other public land?

Yes

No

If the planning authority needs to make an appointment to carry out a site visit, whom should they contact?

The agent

The applicant

Other person

Pre-application Advice

Has assistance or prior advice been sought from the local authority about this application?

Yes

No

Interest In the Land

Does the applicant own the land or buildings where the adverts are to be placed?

Yes

No

Authority Employee/Member

With respect to the Authority, is the applicant and/or agent one of the following:

- (a) a member of staff
- (b) an elected member
- (c) related to a member of staff
- (d) related to an elected member

It is an important principle of decision-making that the process is open and transparent.

For the purposes of this question, "related to" means related, by birth or otherwise, closely enough that a fair-minded and informed observer, having considered the facts, would conclude that there was bias on the part of the decision-maker in the Local Planning Authority.

Do any of the above statements apply?

- Yes
- No

Declaration

I / We hereby apply for Consent to display an advertisement as described in this form and accompanying plans/drawings and additional information. I / We confirm that, to the best of my/our knowledge, any facts stated are true and accurate and any opinions given are the genuine opinions of the persons giving them. I / We also accept that: Once submitted, this information will be transmitted to the Local Planning Authority and, once validated by them, be made available as part of a public register and on the authority's website; our system will automatically generate and send you emails in regard to the submission of this application.

I / We agree to the outlined declaration

Signed

Mark Wood

Date

29/04/2022