




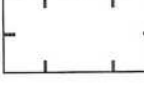


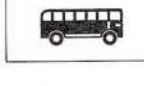









GLOUCESTER
CITY COUNCIL


**FIRST STAGE DEPOSIT LOCAL PLAN
PROPOSALS MAP**
June 2001

-  **NC** Site of Nature Conservation Interest B.2, B.3, Appendix 1
-  Landscape Conservation Area LCA.1
-  Floodplain FRP.4
-  Cordon Sanitaire FRP.12
-  Conservation Area BE.29
-  Areas of Principal Archaeological Interest BE.32
-  Scheduled Ancient Monument BE.35
-  New Road Proposal TR.5, TR.6
-  Park & Ride TR.25
-  Extension to Park & Ride Site TR.26
-  Cycle Route TR.32
-  Land Reserved for Railway Station TR.42
-  Land Reserved for Rail Freight Terminal TR.43
-  **MU** Mixed Use Allocation H.1, E.1, S.9

-  **H** Housing Allocation H.2
-  **HC** Housing Commitment Table 3
-  Static Caravan Park H.19
-  **E** Employment Allocation E.2, E.3
-  **EC** Employment Commitment Table 4
-  Shopping Allocation S.11
-  District Centre S.10
-  Local Centre S.12, S.13
-  Barton Street Core Shopping Area S.14
-  Public Open Space OS.1
-  Robinswood Hill Country Park OS.1
-  Land Reserved for Future Public Open Space
-  **PPF** Private Playing Field SR.2
-  Allotment A.2
-  Land Reserved for Community Services CS.3, CS.4, CS.9, Table 7
-  Land Identified for Rowing Club Facility SR.1

Scale 1:10,000

0 1000 metres

 North

This map is reproduced from Ordnance Survey material with the permission of Ordnance Survey on behalf of the Controller of Her Majesty's Stationery Office © Crown copyright. Unauthorised reproduction infringes Crown copyright and may lead to prosecution. Gloucester City Council. LA078050. 2001.