

University of Gloucestershire

City Campus

Transport Statement

GCC-ARUP-ZZ-XX-TR-A-0001

Issue | 8 December 2021

This report takes into account the particular instructions and requirements of our client.

It is not intended for and should not be relied upon by any third party and no responsibility is undertaken to any third party.

Job number 282739-00

Ove Arup & Partners Ltd
63 St Thomas Street
Bristol BS1 6JZ
United Kingdom
www.arup.com

ARUP

Contents

	Page
1 Introduction	1
1.1 Report Structure	1
2 Policy Context	2
2.1 National Planning Policy Framework (NPPF)	2
2.2 Gear Change – A Bold Vision for Walking and Cycling	2
2.3 Gloucestershire’s Climate Change Strategy	2
2.4 Gloucester, Cheltenham, and Tewkesbury Joint Core Strategy	3
2.5 Central Severn Vale Cycling and Walking Infrastructure Plan	3
2.6 Gloucestershire’s Local Transport Plan	5
2.7 Manual for Gloucestershire Streets - Parking Standards	6
2.8 University of Gloucestershire Sustainable Travel Plan	6
2.9 University of Gloucestershire Strategic Plan	7
3 Existing Situation	7
3.1 Walking	7
3.2 Cycling	11
3.4 Public Transport	13
3.5 Parking Availability	15
3.6 Micro-mobility	16
4 Development Proposals	17
4.1 Site Proposals	17
4.2 Site Access	17
4.3 Parking and Servicing	17
5 Existing and Future Demand	19
5.1 Existing Travel Demand	19
5.2 Proposed Travel Demand	19
5.3 Impact of Development	22
6 Summary and Conclusions	23

Appendix B

Scheme Proposals

Appendix C

Swept Path Analysis

Appendix D

Existing Site Trip Generation

Appendix E

Proposed Development Trip Generation

Appendix A

Bus Timetables

1 Introduction

Ove Arup and Partners Ltd (Arup) has been appointed by the University of Gloucestershire (UoG) to prepare a Transport Statement in support of an educational development in the heart of Gloucester City Centre. The application site is located at the former Debenhams store which UoG propose to fully refurbish to create a new teaching and learning campus ('the City Campus').

The site is bounded by Northgate Street to the north-west, The Oxeboode to the south-west, Kings Square to the south-east and St Aldate Street to the north-east. The site plan is shown in Figure 1.

The total Gross Floor Area of the site is approximately 20,000m² across five floors. The site was previously used for retail purposes by Debenhams, prior to the store's closure in December 2020.

Figure 1: Site Plan Showing Building (grey) and University Ownership Boundary (red)



The description of the development is:

“Full planning permission for refurbishment works to the exterior of the building and change of use to create circa 20,000sqm of F.1(a), (d) and (e) uses from E(a).”

The development will be car-free with the exception of some limited accessible car parking spaces for blue badge holders. Further detail on the development proposals is included in Section 4.

1.1 Report Structure

The remainder of the TS has been structured as follows:

- Section 2 – Policy Context
- Section 3 – Existing Situation
- Section 4 – Development Proposals
- Section 5 – Existing and Future Demand
- Section 6 – Summary and Conclusions

2 Policy Context

This section provides a review of existing national and local policies which set the key principles for the assessment.

2.1 National Planning Policy Framework (NPPF) (2021)¹

The National Planning Policy Framework (NPPF), published in July 2021, sets out national policies for delivering sustainable growth and development. Section 9 ‘Promoting Sustainable Transport’, paragraph 104, states that transport issues should be considered from the earliest stages of plan-making and development proposals, so that:

- the potential impacts of development on transport networks can be addressed
- opportunities from existing or proposed transport infrastructure, and changing transport technology and usage, are realised – for example in relation to the scale, location or density of development that can be accommodated
- opportunities to promote walking, cycling and public transport use are identified and pursued
- the environmental impacts of traffic and transport infrastructure can be identified, assessed and taken into account – including appropriate opportunities for avoiding and mitigating any adverse effects, and for net environmental gains
- patterns of movement, streets, parking and other transport considerations are integral to the design of schemes, and contribute to making high quality places

The NPPF states that the planning system should actively manage patterns of growth in support of these objectives, and that significant development should be focused on locations which are or can be made sustainable. This can be done through limiting the need to travel and offering a genuine choice of transport modes to reduce congestion and emissions and improve air quality and public health.

This development aims to promote sustainable travel to and from the site wherever possible. The site is well located within an urban City Centre location to be able to be accessed sustainably.

2.2 Gear Change – A Bold Vision for Walking and Cycling (DfT, 2020, plus 2021 review)²

In 2017, the government published the first statutory Cycling and Walking Investment Strategy (CWIS 1), which covered the period between 2016 and 2021. It is the intention of the UK Government to publish a second 4-year statutory cycling and walking investment strategy (CWIS 2), reflecting the new policies in Gear Change.

Gear Change is a bold vision for England to be a great walking and cycling nation. This will be achieved through creating healthier, happier, and green communities, safer streets, convenient and

¹ https://assets.publishing.service.gov.uk/government/uploads/system/uploads/attachment_data/file/1005759/NPPF_July_2021.pdf

accessible travel and putting active travel at the heart of decision making. Local Transport Note 1/20 provides guidance and good practice for the design of cycle infrastructure, in support of the CWIS.

2.2.1 Local Transport Note 1/20

There are five core design principles where cycle networks and routes should be coherent, direct, safe, comfortable, and attractive. These are expanded on below:

- Cycle networks should be planned and designed to allow people to reach their day-to-day destinations easily, along routes which connect, are simple to navigate and are of a consistently high quality.
- Cycle routes should be at least as direct than those available for motor vehicles.
- Routes should be safe, and perceived to be safe, so more people feel able to cycle.
- Routes should be comfortable, good quality, well-maintained smooth surfaces, adequate width for the volumes of users, with minimal stopping and starting and avoiding steep gradients.
- Cycle infrastructure should help to deliver public spaces that are well-designed and finished in attractive materials and be places that people want to spend time using.

This development aims to prioritise walking and cycling over other modes of transport to ensure that the site is sustainable and for the improved health of staff and students at the campus.

2.3 Gloucestershire’s Climate Change Strategy (2019)³

Gloucestershire’s Climate Change Strategy was published in December 2019 and has a vision to create a carbon neutral county by 2050. By 2030, Gloucestershire will have reduced their carbon emissions by 80%.

As part of the action plan to achieve the reduction in carbon, Gloucestershire County Council will work with their partners to ensure all new public buildings and residential and commercial developments support the move to net zero carbon. As a council, Gloucestershire will put climate change at the heart of decision making.

As the lead highways authority (with connections to public transport) the County Council will help to improve air quality, encouraging a significant shift in travel behaviour, reducing car emissions in the county. The County Council will reflect new commitments in the Local Transport Plan, clearly identifying strategies to reduce carbon emissions and will take the lead on co-ordinating the growth of electric vehicles and other low carbon transport, and the associated charging infrastructure.

This development aligns with the Climate Change Strategy through aiming to create a sustainable site, with limited parking provision for staff and students to encourage travel via public transport and a reduced need to travel through adopting remote working practices.

² https://assets.publishing.service.gov.uk/government/uploads/system/uploads/attachment_data/file/904146/gear-change-a-bold-vision-for-cycling-and-walking.pdf

³ <https://www.gloucestershire.gov.uk/media/2094404/gloucestershire-climate-change-strategy.pdf>

2.4 Gloucester, Cheltenham, and Tewkesbury Joint Core Strategy (2011 – 2031)⁴

The Joint Core Strategy (JCS) is an important part of the development plan for Gloucester City, Cheltenham Borough and Tewkesbury Borough. The JCS sets out the long-term vision and objectives for the area together with strategic policies for shaping new development and locations for new development up to 2031.

Strategic Objective seven (SO7) of the JCS, ‘Promoting Sustainable Transport’ is to reduce the need to travel and the reliance on the private car by:

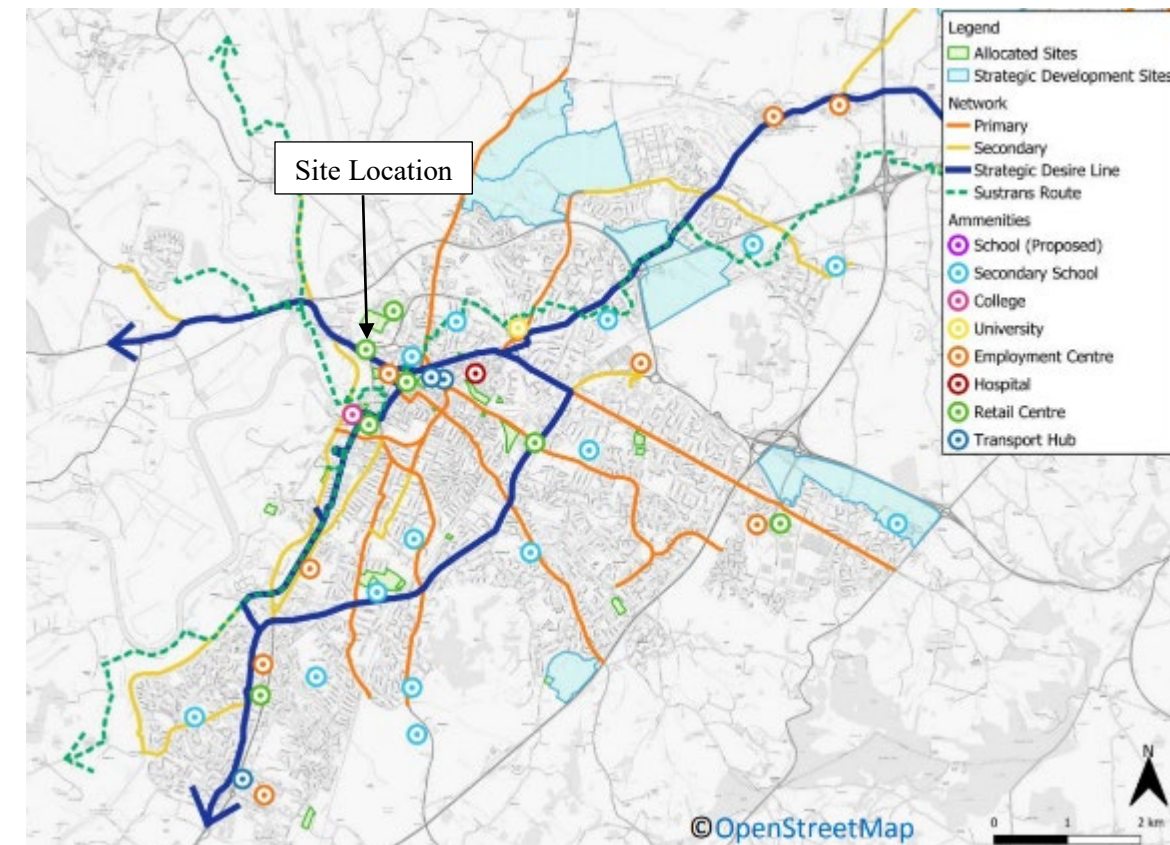
- Improving opportunities for public transport, walking and cycling by making routes more convenient, safe, and attractive
- Improving existing and providing new frequent public transport links and safe walking and cycling routes in all new developments
- Improving access to services in rural and urban areas through new development, improved integrated transport links and supporting local and community led transport initiatives
- Promoting bus priority on key public transport corridors

This development aligns with SO7 through identifying opportunities to improve existing walking, cycling and public transport connections to and from the site along key corridors.

2.5 Central Severn Vale Cycling and Walking Infrastructure Plan (2020)⁵

The Central Severn Vale Cycling and Walking Infrastructure Plan aims to increase the number of trips made on foot or by cycle through infrastructure improvements that improve conditions for cycling and walking for all. Through evidence and consultation, cycling networks have been developed and proposed improvements to routes have been identified. The Gloucester network map is shown in Figure 2. The proposed campus site is located on the strategic desire line for cyclists.

Figure 2: Gloucester Network Map



Source: [cycling-and-walking-infrastructure-plan-final-20200828.pdf](https://www.gloucestershire.gov.uk/media/2095888/cycling-and-walking-infrastructure-plan-final-20200828.pdf) (gloucestershire.gov.uk)

The Plan identifies several improvements near the site for walking and cycling which will improve walkability to and from the City Campus development. Figure 3 shows the proposed improvement locations for walking.

⁴ <https://www.gloucester.gov.uk/planning-development/planning-policy/adopted-development-plan/>

⁵ <https://www.gloucestershire.gov.uk/media/2095888/cycling-and-walking-infrastructure-plan-final-20200828.pdf>

Figure 3: Gloucester City Centre Walking Improvements



The walking improvements are listed in Table 1.

Table 1: Walking Improvements

Ref:	Location	Measure	Cost
1	Bruton Way	Improve signage and waypoints	£2,000
2	Bruton Way	Increase island or create one stage crossing	£25,000
3	Station Road	Improve signage and waypoints	£2,000
4	Station Road	Dropped kerb and tactile paving across car park entrance	£3,500
5	King's Square	Update and fix existing signage	£5,000
6	Southgate Street from Longsmith Street to Commercial Road	Resurfacing project already planned	TBC
7	Commercial Road	Replace pelican crossing with zebra	£35,000
8	Barbican Road	Level footway and conversion into a shared cycle / pedestrian facility.	£25,000

Source: <https://www.gloucestershire.gov.uk/transport/gloucestershires-local-transport-plan-2020-2041/local-cycling-and-walking-infrastructure-plans/>

Figures 4 and 5 show the proposed improvement locations for cycling.

Figure 4: Gloucester City Centre Cycling Improvements

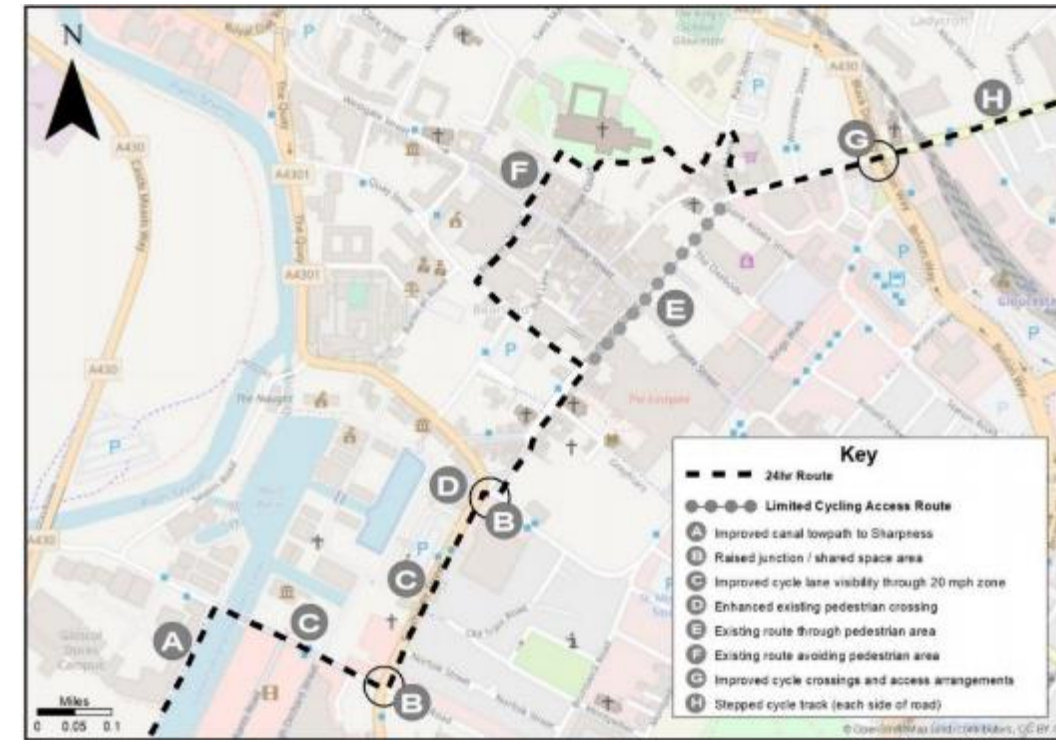
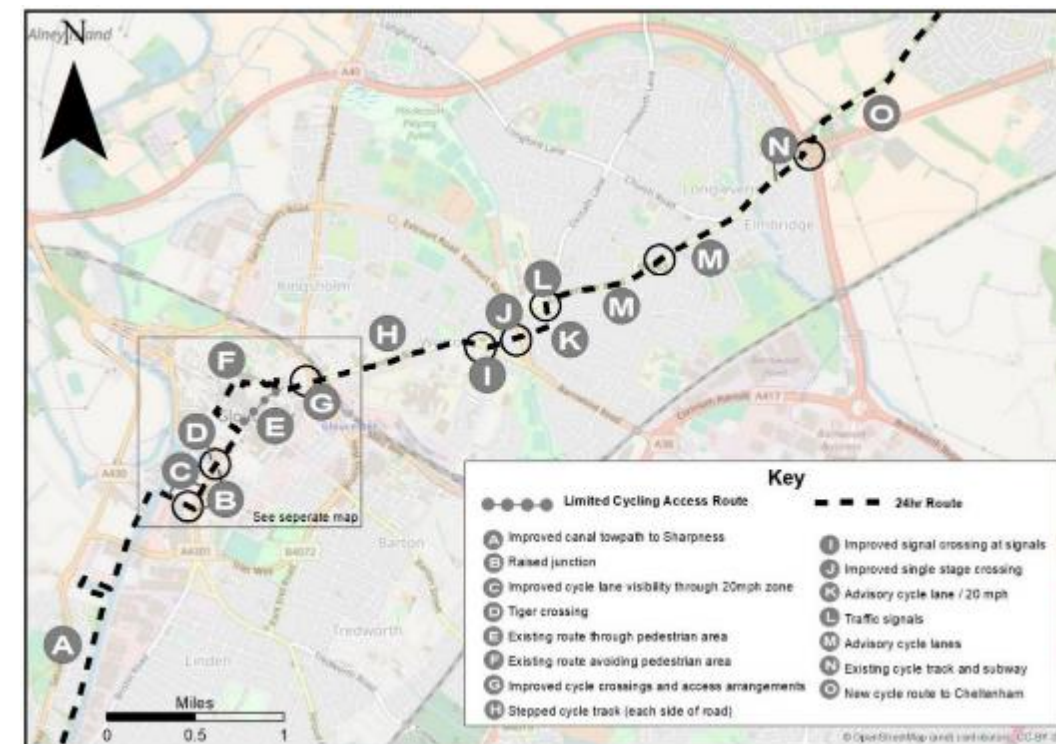


Figure 5: Gloucester Route Cycling Improvements



The cycling improvements are listed in Table 2.

Table 2: Cycling Improvements

Ref:	Location	Measure	Cost
A	Canal towpath	Influence	£0
B	Llanthony Road	Raised junction	£150,000
C	City Centre	Signage	£20,000
C	Kimbrose Triangle	Tiger crossing	£50,000
C	Southgate Street	Widen cycle lanes and remove C/L	£18,000
C	Southgate Street - option	Widen footways, planting	£450,000
G-H	London Road	Stepped uni-direction cycle tracks (each side)	£1,000,000
G-H	Black Dog Way	Toucan crossing	£200,000
G-H	Black Dog Way	Entry treatment to city centre	£50,000
I	London Road/Cheltenham Road	Remodel signal junction	£150,000
J-L	Kenilworth Avenue	Cycle lanes, both sides	£30,000
J-L	Estcourt Road	Toucan crossing (single stage)	£150,000
M	Cheltenham Road	Widen cycle lanes and remove C/L	£90,000
M	Cheltenham Road	2m margin resurfacing, both sides	£300,000
M	Cheltenham Road - option	Speed cameras	£260,000

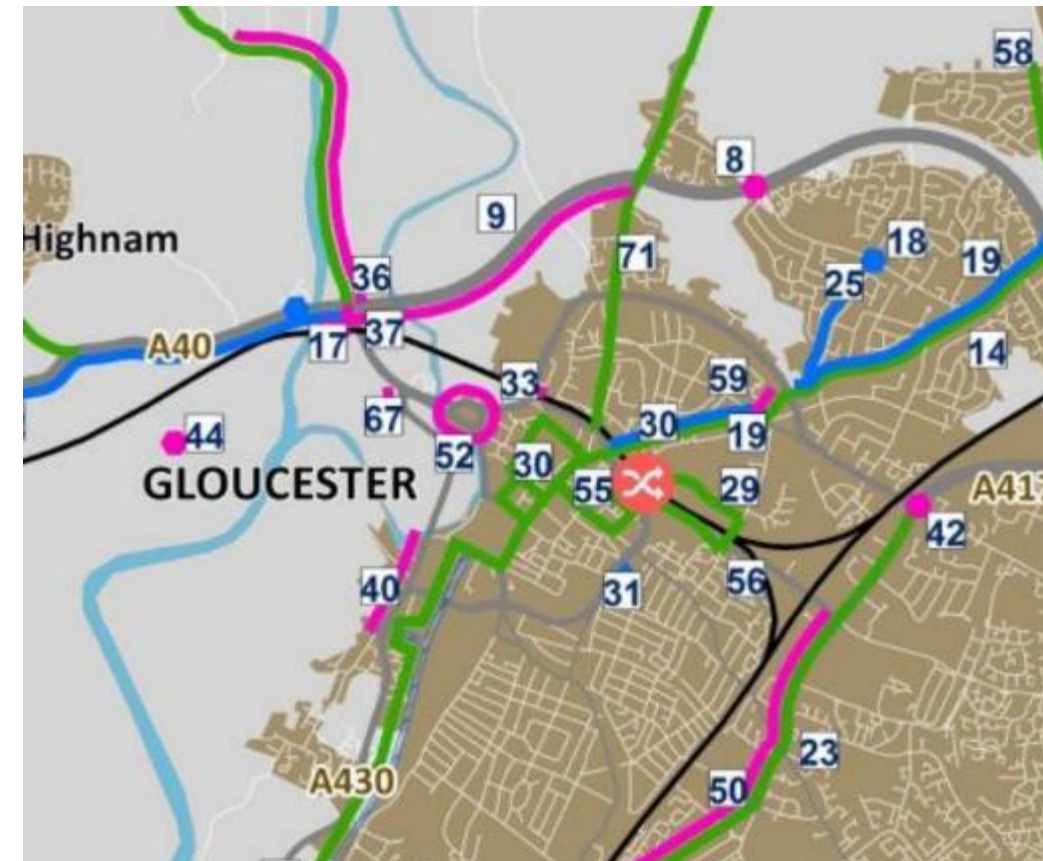
Source: <https://www.gloucestershire.gov.uk/transport/gloucestershires-local-transport-plan-2020-2041/local-cycling-and-walking-infrastructure-plans/>

2.6 Gloucestershire's Local Transport Plan (2020-2041)⁶

Gloucestershire's Local Transport Plan (LTP) sets out the long-term policy structure for local transport delivery including a set of scheme priorities. The overall vision is to create a resilient transport network that enables sustainable economic growth by providing travel choices for all, making Gloucestershire a better place to live, work and visit.

Figure 6 shows the location of priority schemes within Gloucester up to the year 2031.

Figure 6: Gloucester Local Transport Plan Scheme Map (up to 2031)



Improvements closest to the development site are listed below:

- 19. Gloucester – Cheltenham via Churchdown bus corridor improvements (funding required)
- 30. LCWIP Cycling Corridor, Gloucester (Phase 1 – 4) (Pre-design stage)
- 31. Signal upgrades and capacity improvements to provide bus advantage for Bruton Way, Gloucester (funding required)
- 55. Gloucester Railway Station Enhancements (funding secured – decision December 2020)
- 59. Highway improvement – providing bus priority at the London Road/Denmark Road junction, Gloucester (funding required)

Railway Station Enhancements

A short-term proposal for Gloucester Railway Station includes improvements to the north-south access (via the subway), integration between the station and town centre via Kings Quarter and new bus station, improvements to the forecourt and station buildings and installation of electric vehicle (EV) charging points. Funding has been obtained from the GFirst Local Enterprise Partnership (LEP) (£1.7m) and DfT (£4.3m). The GFirst funding will pay for improvements to the subway and forecourt,

⁶ <https://www.gloucestershire.gov.uk/transport/gloucestershires-local-transport-plan-2020-2041/gloucestershire-ltp-2020-2041/>

whilst DfT funding will pay for additional EV charging points, cycle parking spaces and a solar panelled canopy at the front of the station.

Station forecourt improvements include:

- A new bus layby at the station entrance (and access route for buses through the car park and onto Metz Way)
- Real Time Information (RTI) to compliment that provided at the new Transport Hub
- Improved car parking layout at the front of the station including new and passive provision of EV points
- Additional cycle parking spaces with the potential to support a city-wide cycle hire scheme
- Improved pedestrian routes through the station forecourt, including enhanced wayfinding

Enhancements to the station will help to encourage travel by rail to and from the City Campus site, by creating a more attractive and multi-modal transport interchange.

Figure 7: Gloucester Railway Station Proposed Design



Source: <https://www.gfirstlep.com/news/gloucester-railway-station-to-receive-additional-funding/>

2.7 Manual for Gloucestershire Streets - Parking Standards (2020)⁷

The Manual for Gloucestershire Streets emphasises promoting car free development where possible. The parking standards state that car free development is permissible depending on the local circumstances. For developments in city centres, such as this one, the applicant may choose not to provide car parking spaces at all or to provide a reduced parking provision. However, provision for servicing and deliveries must always be made within the site. The maximum car parking standards are set out below.

Car Parking

- Maximum of 1 Space per member of staff, however, in urban locations staff levels should be reduced based on availability options
- 5% of car parking spaces should be ULEV initially
- 1 in 5 spaces should be EV

The requirements for accessible Blue Badge parking are set out in Table 3.

Table 3: Blue Badge Parking Requirements

Size of Car Park (no. of spaces)	Designated Bay Provision
1-50	2 + 3% of total car park
51-200	3 + 3% of total car park
201-500	4 + 3% of total car park
501-1,000	5 + 3% of total car park
1,000+	6 + 3% of total car park

Cycle Parking

There should be no fewer than six cycle parking spaces for staff, no fewer than six for visitors. This is to promote sustainable travel to and from the site. For educational facilities, sheltered cycle parking should be provided and the number of stands should reflect the governments aspiration to double cycling by 2025.

Motorcycle Parking

For motorcycle parking, the requirement is one space per ten car spaces, where the minimum provision should be one space on site.

2.8 University of Gloucestershire Sustainable Travel Plan (2017-2022)⁸

The University of Gloucestershire’s Sustainable Travel Plan provides a policy framework, strategic objectives and proposed priorities that will maximise existing opportunities and facilitate shifts to more sustainable travel modes. The travel elements within the plan include:

- Intercampus travel undertaken by staff and students

⁷ <https://www.gloucestershire.gov.uk/highways/plans-policies-procedures-manuals/manual-for-gloucestershire-streets/>

⁸ <https://cmsr-web-assets.glos.ac.uk/sites/99/2021/02/11125410/sustainable-travel-plan-june-12.pdf>

- Student travel to and from the University at the start and end of term
- Visitor travel to the University
- Travel undertaken for University business
- Contributions of travel in relation to the University's overall carbon footprint

The Plan has the following core strategic objectives and existing targets for travel to and from the University:

- To increase the proportion of trips made by sustainable travel modes (walking and cycling, public transport and car sharing)
- To reduce the absolute number of Single Occupancy Vehicle (SOV) trips undertaken by staff and students, and to reduce the proportion of total journeys undertaken by that mode
- To improve the awareness of staff and students of the range of travel options available to them
- To understand, manage and reduce the levels of SOV usage for business travel
- To manage the demand for parking at University campuses
- To reduce transport's contribution to the University's overall carbon emissions

This development will build upon the existing objectives for travel to and from the University when developing objectives for the Travel Plan.

2.9 University of Gloucestershire Strategic Plan (2017-2022)⁹

The University's Strategic Plan maintains a vision to enable transformation for students to gain the skills, knowledge, and insight to transform their lives. The Plan notes being ethical as one of their desired graduate attributes, where students will develop an understanding of our dependence on a healthy planet and are equipped with the skills to make a positive contribution to our world.

The Plan notes sustainability as a key enabler to the vision. The above attributes will help to be gained through ensuring all students have sufficient information to be able to travel sustainably to and from the site to benefit the environment and therefore the planet.

The Plan emphasises the role of the University's estate as a major asset. It aims to deliver a rolling programme of refurbishment and updating of the learning and teaching accommodation to provide high-quality, fit-for-purpose facilities and appropriate social learning space for students.

This development helps to meet the vision of the Strategic Plan through promoting sustainable travel to and from the site, improving the well-being of staff and students as well as reducing the environmental impact of travel. The proposed Site will provide a high-quality learning space, which is fit for sustainable travel being located within the City Centre.

⁹ <https://cmsr-web-assets.glos.ac.uk/sites/129/2021/01/26135218/01A-strategic-plan-2017-2022.pdf>

3 Existing Situation

3.1 Walking

3.1.1 Walking Environment

The principal pedestrian access points into the Site itself are taken from Northgate Street, St Aldate Street, The Oxeboe and Kings Square.

Northgate Street forms the north-western site boundary and is part of Gloucester's main shopping area, which is characterised by retail stores on both sides of the road. The existing Debenhams site is on the southern side of the road. There are footways on both sides of the road, with planters and speed humps for traffic calming measures. Immediately to the west of the site (past the junction with The Oxeboe) Northgate Street becomes a pedestrian zone where no vehicles are allowed except for cycles between the hours of 10:00 and 17:00. There are four cycle parking hoops located on the northern side of the road with space for eight cycles.

Figure 8: View along Northgate Street, looking west from site



St Aldate Street is the north-eastern site boundary and is the location of the vehicle access to the site. The street has footways on both sides of the road, with bollards lining the footways. Small retail stores are located on the northern footway, with the site located on the southern footway. The Street is currently used for deliveries to and from the site, with the main delivery access being located here. There are double yellow lines along the street to prevent parking, and an existing on-street loading bay to the west of the vehicle access to the site.

Figure 9: View north along St Aldate Street, with site on left



The Oxeboode is the south-western site boundary and has footways on both sides of the road, there are four disabled parking spaces, a loading bay and a taxi rank with space for four taxis. Retail stores are located on the southern side of the road, with the site being located on the northern side.

Figure 10: View south along The Oxbode, with site on left



Kings Square is the south-eastern boundary of the site and is currently undergoing works to improve the public realm and space (see Figure 11). Features in the new square will include sweeping granite seating areas alongside fountains, trees, and atmospheric coloured lighting. Kings Square forms the centrepiece of a wider £85million scheme by the council, working in partnership with developer Reef Group, to regenerate the Kings Quarter area to create The Forum - a new social and digital campus for the South West, designed to act as a catalyst for the emerging digital and cyber sector.

Figure 11: Kings Square Regeneration



Source: <https://www.gloucester.gov.uk/about-the-council/news/latest-news/drone-video-shows-regeneration-of-kings-square-in-action/>

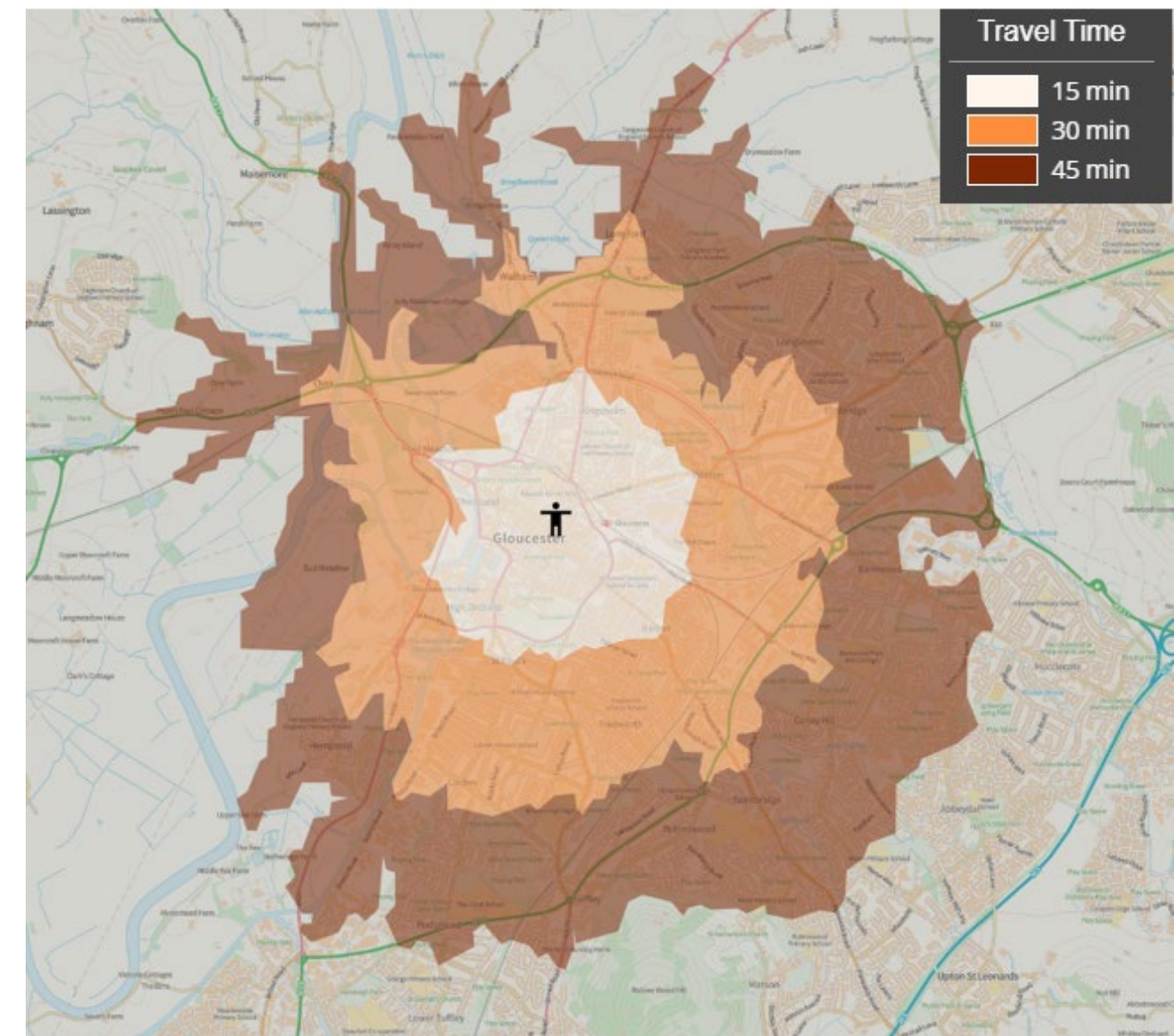
The west of the site is within a pedestrian zone with limited access for vehicles. The east of the Site is less pedestrianised, where pedestrians cross over main roads to access the site. The extent of the pedestrian zone and existing crossing locations near the site are shown in Figure 12. The crossings provided are listed below.

- **A430 Bruton Way / Bruton Way:** three two-stage signal-controlled crossings which connect pedestrians to the Transport Hub (bus and coach station) with Gloucester Railway Station.
- **Bruton Way:** zebra crossing for access between the Transport Hub and the HM Land Registry Site and Gloucester Railway Station Car Park.
- **Station Road:** signal-controlled crossing providing a connection between the taxi rank outside of the Transport Hub and Station Road.
- **Clarence Street and Station Road junction:** pedestrian refuge island for pedestrians to use to cross over Clarence Street
- **Market Parade:** zebra crossing providing a connection between the Transport Hub and Kings Square
- **Blackdog Way / Northgate Street / A430 Bruton Way / B4063:** three signal-controlled pedestrian crossings to enable pedestrians and cyclists to cross over the main road if travelling to the Site from the north-east.

Figure 12: Crossing Locations and Pedestrian Zone



Figure 13: Pedestrian Isochrones from Site



3.1.2 Walking Catchments

Figure 13 shows the areas that are accessible on foot from the site in 15, 30 or 45 minutes. It extends as far as Longford in the north, Barnwood in the east, Colewood Avenue in the South and the Highnam exit of the A40 in the west. 36% of students and 8% of staff live within a walkable distance of 25-minutes, as detailed in Table 4. This covers central Gloucester and the adjacent residential areas.

Table 4: Number and Percentage of Staff and Students Living Within Walking Distance

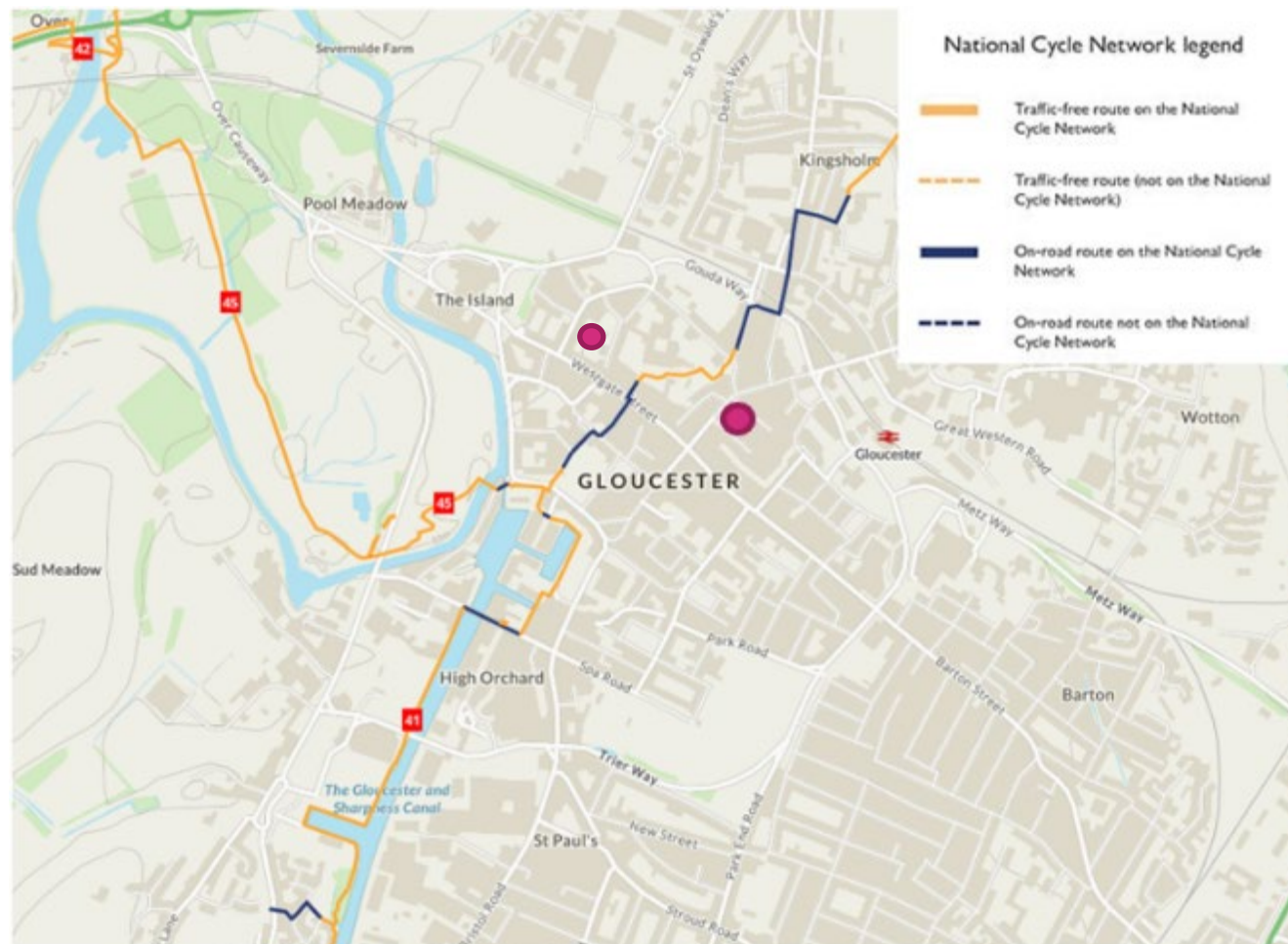
Travel Time (min)	Student Count	Staff Count	Student %	Staff %
5	2	1	1	1
10	32	2	10	2
15	69	5	21	4
20	88	6	27	5
25	117	10	36	8

3.2 Cycling

National Cycle Network

National Cycle Network (NCN) route 41 runs through the centre of Gloucester and provides a mixture of traffic-free and on-road routes. The NCN runs to the north of the site, as shown in Figure 14.

Figure 14: National Cycle Network



NCN Route 41 provides a direct segregated link between the Site and the Oxstalls Campus via the B4063 London Road.

Cycle Lanes

On-highway cycle lanes are provided on both sides of London Road, providing an alternative, direct cycle route between the Oxstalls campus and the site.

Figure 15: Cycle lanes on London Road



Aside from the NCN route, cycle provision immediately around the site is limited to provision along the A430 Bruton Way. Cyclists can use the northern footway of Bruton Way when approaching Gloucester Railway Station from the east which provides an on-highway cycle lane.

Cycle Parking

The Oxstalls Campus provides cycle parking and lockers to store bikes as shown in Figure 16. Existing cycle parking at the site is currently limited to Northgate Street, where there are four cycle parking hoops located on the northern side of the road with space for eight cycles. Options for cycle parking within Gloucester are located at the Railway Station and on Eastgate Street. The Railway Station provides 32 cycle storage spaces on Platform 2, which appear well used. There are currently no cycle parking spaces on Platform 1. Additional cycle parking is proposed at the station as part of the railway station enhancements referenced in Section 2. Eastgate street is located approximately 200m south of the site which provides 17 Sheffield stands with space for 34 cycles.

Figure 16: Cycle parking at Oxstalls campus (note that picture was taken outside of term time)



Cycling Catchments

Parts of the city that can be reached by bike from the site in 15, 30 and 45 minutes are shown Figure 17. The covered area extends to Cheltenham in the northeast, Edge in the south and Birdwood in the west. 56% of students and 45% of staff live within a cyclable distance of 50 minutes, as outlined in Table 5.

Figure 17: Cycling Isochrones from Site

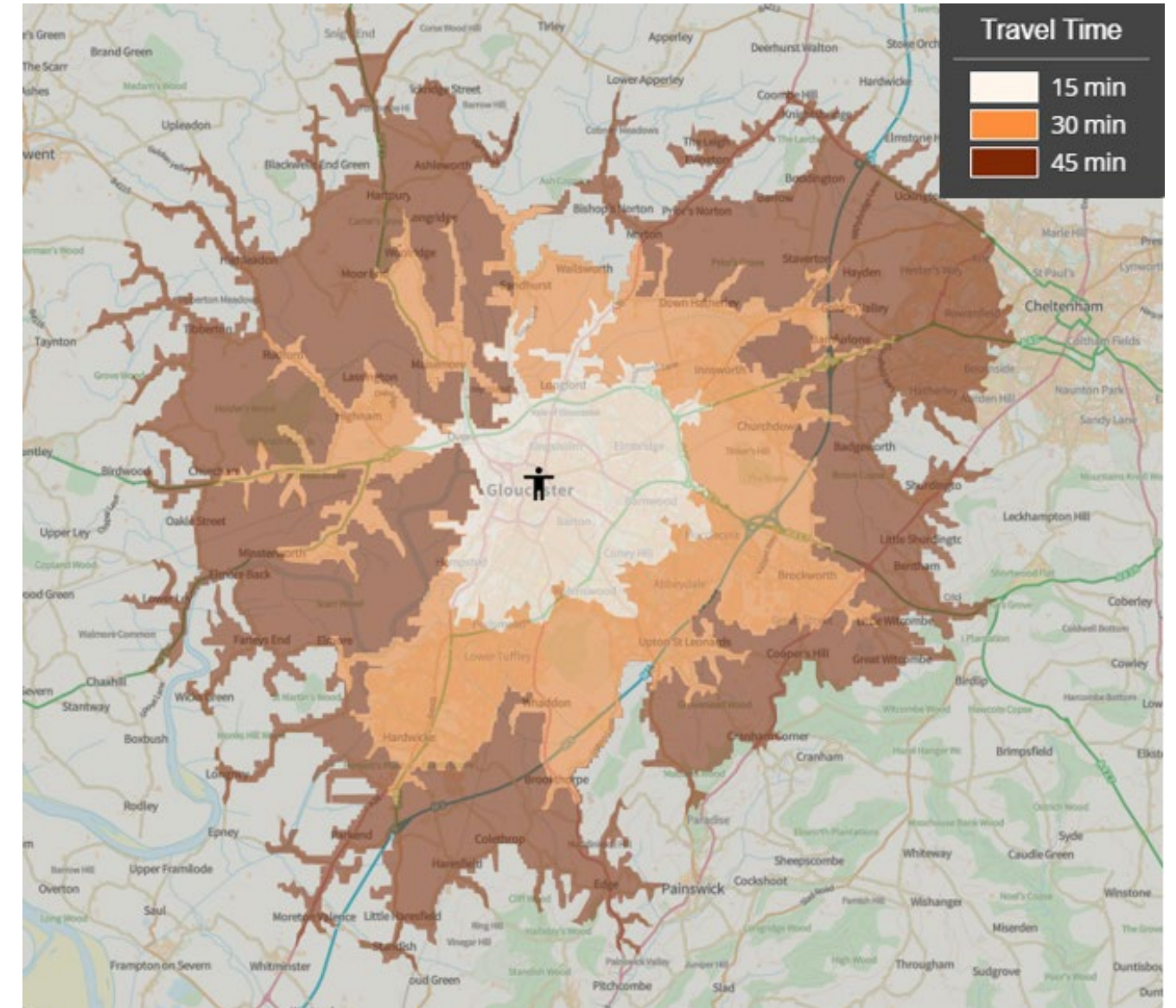


Table 5: Number and Percentage of Staff and Students Living Within Cycling Distance

Travel Time (min)	Student Count	Staff Count	Student %	Staff %
10	128	15	40	12
20	147	32	46	26
30	158	41	49	33
40	164	46	51	37
50	180	56	56	45

3.4 Public Transport

In Gloucester, the Railway Station is adjacent to the central Transport Hub, which includes a bus station and taxi rank.

3.4.1 Bus Service Provision

The site is in an excellent location for public transport accessibility, being located just 250m (3 minutes walk) from the Transport Hub which provides bus and coach services, and 500m (6 minutes walk) from Gloucester Railway Station. The following bus and coach services are provided at the transport hub:

Table 6: Transport Hub Bus Service Route Details and Frequencies

Service	Route	Approximate Frequency
6	Gloucester - Longlevens	hourly
11	Gloucester - Quedgeley	3 / day
13	Gloucester - Abbeymead	hourly
22	Gloucester - Coleford	hourly
23	Gloucester - Coleford	hourly
24	Gloucester - Ross on Wye	every 90 mins
32	Gloucester - Ross on Wye	AM: every 2 hrs PM: hourly
33	Ross on Wye - Hereford	hourly
63	Gloucester - Forest Green	every 30 mins
64	Gloucester - Stroud	every 30 mins
65	Dursley - Gloucester	hourly
C66	Gloucester - Cirencester College	1 / day
71	Gloucester - Tewkesbury	hourly
97	Gloucester - Cheltenham	hourly
98	Gloucester - Cheltenham	every 30 mins
99	Cheltenham - Cheltenham Hospital - Arle Court P&R - GRH - Gloucester	every 30 mins
113A	Arlingham - Fretherne - Frampton on Severn - Saul - Elmore - Gloucester	1 / day
132	Gloucester - Ross on Wye	every 2 hours
351	Gloucester - Tewkesbury	every 2 hours
353	Gloucester - Sandhurst	2 / day
676	Much Marcle - Newent - Taynton - Tibberton - Highnam - Gloucester	1 / day
781	Blakeney - Cinderford - Blaisdon - Gloucester	1 / day
786	Parkend - Bream - Lydney - Gloucester	1 / day
787	St Briavels - Bream - Yorkley - Blakeney - Gloucester	1 / day

In addition to the above local bus services there are several national coach connections:

Table 7: Transport Hub National Coach Routes and Frequencies

Service	Route	Frequency
444	Gloucester – Cheltenham – Heathrow Airport – London	Up to 7 / day
445	Hereford – Gloucester – Cheltenham - London	2 / day

Figure 18: Gloucester Transport Hub



In addition to the Transport Hub, the following local bus stops are in proximity to the site:

- Market Parade stands M, N & O: approximately 150m from the Kings Square site entrance
- Clarence Street stands R, S, T, U, V: approximately 250m from the Kings Square site entrance

Table 8 outlines the bus services that can be accessed from these stops.

Table 8: Local Bus Stop Service Route Details and Frequencies

Stop	Service	Route	Approximate Frequency
	1	Gloucester - Matson	Every 12 minutes

Clarence Street Stands R-V	2	Gloucester - Upton St Leonards	Every 30 minutes
	2A	Gloucester - Upton St Leonards	hourly
	8	Hunts Grove - Brockworth	Every 20 minutes
	9	Gloucester - Tuffley	Every 20 minutes
	10	Lower Tuffley - Cheltenham	Every 15 minutes
Market Parade Stand M	12	Gloucester - Quedgeley	Every 15 minutes
	94	Gloucester - Cheltenham	Every 15 minutes
	94U	Gloucester - Cheltenham	4 / day
	94X	Gloucester - Cheltenham	Every 15 minutes
Market Parade Stand N	N94	Gloucester - Cheltenham (Night service between 1-3:30AM)	Every 30 mins
	15	Gloucester Chester Road - Gloucestershire Royal Hospital - Market Parade	1 / day
	21	Brimpsfield - Birdlip - Little Witcombe - Tesco Brockworth - Gloucester	1 / day
Market Parade Stand O	882	Gloucester - Cirencester - Kemble - Tetbury	Every 2 hours
	354	Hartpury College - Maisemore - Gloucester - Maisemore - Hartpury College	hourly

In partnership with Stagecoach Gloucestershire, UoG offers discounted bus travel for students and staff with a 'Unirider' ticket. This allows travel on most Stagecoach West buses at a reduced cost of £13.50 for one week, £49 for 28 days and £250 for one year. Bus timetables are included at Appendix A.

3.4.2 Railway services

Gloucester Railway Station provides direct services between Gloucester and Cheltenham where other university campuses and accommodation are located. A summary of the services provided is shown in Table 9.

Table 9: Railway Services from Gloucester

Destination	Duration	Cost (Day Return)
Cheltenham Spa	15-minutes	£5.30
Stroud	16-minutes	£5.40
Lydney	20-minutes	£10.60
Chepstow	28-minutes	£12.10
Kemble	31-minutes	£8.80
Worcester Foregate Street	45-minutes	£11.10
Cardiff Central	1-hour	£21.40
Bristol Parkway	34-minutes	£10.60
Bristol Temple Meads	1-hour	£10.60
London Paddington	2-hours	£58.80

Nottingham	2.5-hours	£55.20
------------	-----------	--------

In terms of parking provision at the station, there are 200 car parking spaces, which are charged at a daily rate of £4.20. Cycle parking at the station includes 32 cycle spaces on Platform 2 only.

Bus Catchments

The extent of the current bus catchment within a 45-minute timeframe is shown in Figure 19. It reaches Cheltenham in the northeast but is otherwise limited by the M5 in the east and south. To the west, it is bound by the River Severn, but extends beyond this along the B4215 as far as the border with Newent. 50% of students and 34% of staff live within this catchment, as shown in Table 10.

Figure 19: Bus Journey Isochrones from Site

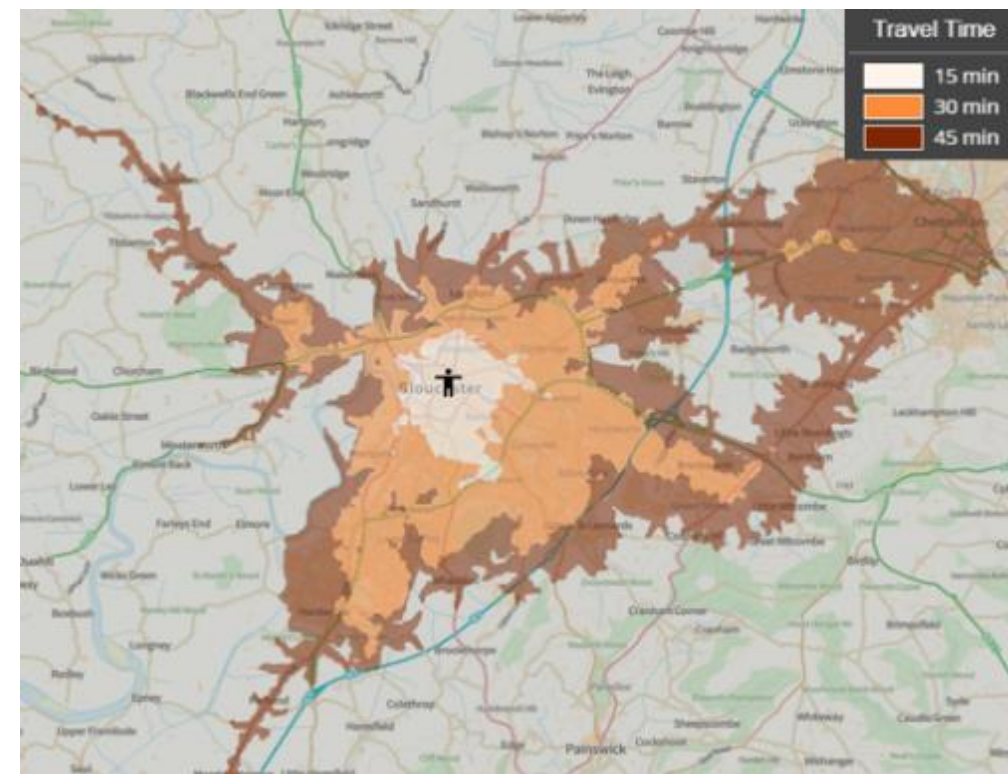


Table 10: Number and Percentage of Staff and Students Living Within a 45-minute Bus Journey

Travel Time (min)	Student Count	Staff Count	Student %	Staff %
15	84	6	26	5
30	137	23	42	19
45	160	42	50	34

Table 11 outlines the number and percentage of staff and students that are able to reach the site within a 45-minute train journey, using the services summarized in Table 9.

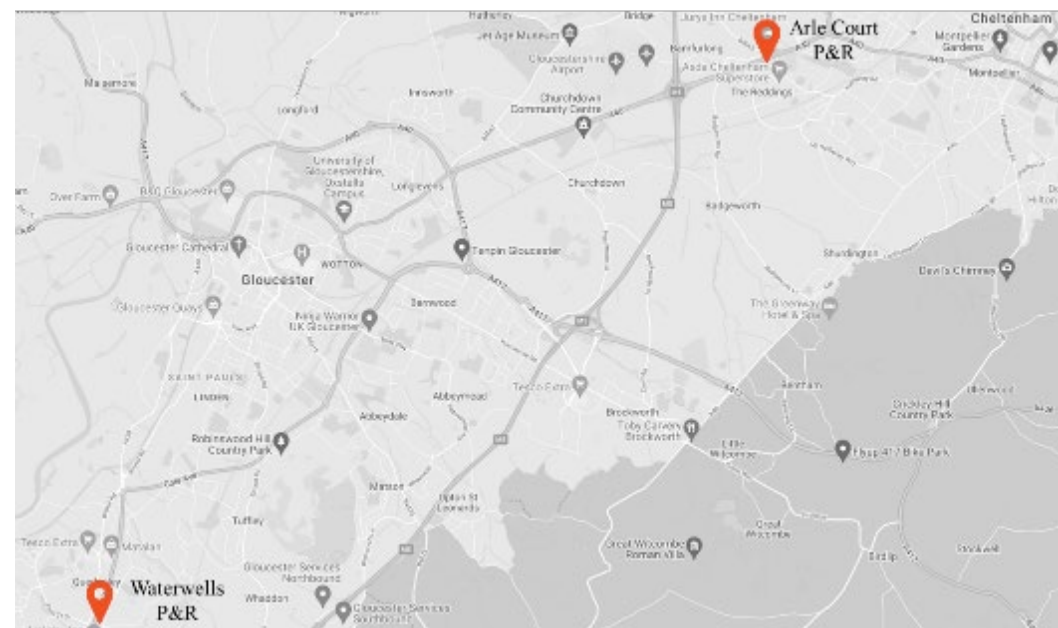
Table 11: Number and Percentage of Staff and Students Living Within a 45-minute Rail Journey

Travel Time (min)	Student Count	Staff Count	Student %	Staff %
15	72	5	22.3	4.0
30	127	13	39.3	10.5
45	139	24	43.0	19.4

Park and Ride

If travelling from the south into Gloucester, staff and students can use the Waterwells Park & Ride which is located just off the A38 in Quedgeley. Coming from the north-east into Gloucester (from Cheltenham), the Arle Court Park & Ride can be used, which is signposted from the M5 at Junction 11. Locations of these P&R spaces are shown in Figure 20.

Figure 20: Park and Ride Locations Surrounding Gloucester



Both P&R car parks charge £6/day or £3 after 1pm. However, parking charges do not apply if customers utilize the P&R bus services. Tickets aboard these services cost £2.30 for a single and £3.00 for a return ticket. Key characteristics of each of the locations are summarized below.

Waterwells P&R:

- 406 spaces
- Blue badge parking, cycle parking, toilets and a waiting room are available
- Bus Service 8 connects the P&R to the city in 30 minutes and runs every 15 minutes.
- It is possible to cycle from the P&R site to the City Campus in 25 minutes via NCN Route 41.

Arle Court P&R:

- 356 spaces, 150 of which are for those who park but do not use the P&R bus service

- Blue badge parking, cycle parking, toilets and EV charging points are available
- Bus services 94, 94X and 94U provide a direct connection between the Transport Hub and Arle Court in 22 minutes and run every 20 minutes.
- It is possible to cycle from the P&R site to the City Campus in 40 minutes via NCN Route 41.

For staff and students driving into Gloucester from the north, it would also be possible to park at the Oxstalls Campus and use buses 94, 94X or 94U to access site. Alternatively, cycle lanes along London Road or National Cycle Route 41 link the Oxstalls campus and the site. Similarly, car parking is available at the Oxstalls Arena with bus route 97 Gold or cycle lanes along Kingsholm Road providing a link to the site.

3.5 Parking Availability

Several public car parks are located near the site, most of which are council operated. Their locations are shown in Figure 21. Table 12 provides capacity and pricing details on these car parks.

Figure 21: Map of Council Operated Off-Street Parking Locations in Walking Distance to Campus

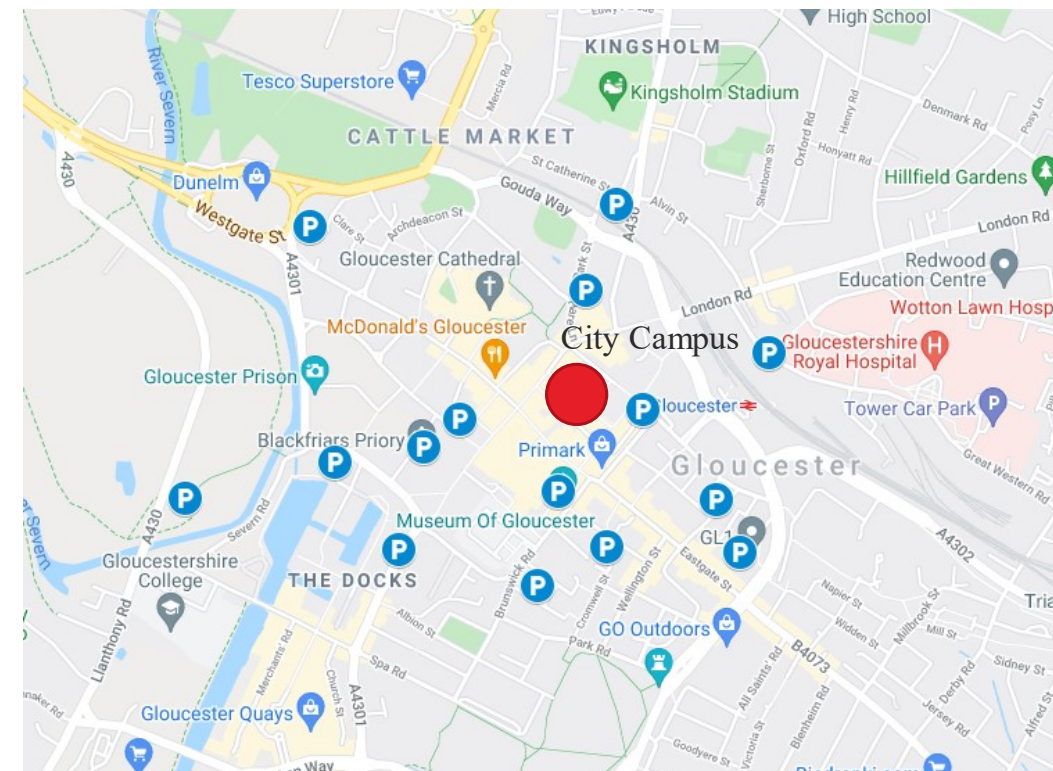


Table 12: Off-Street Parking Locations, Sizes and Costs and Walking Distances to Campus

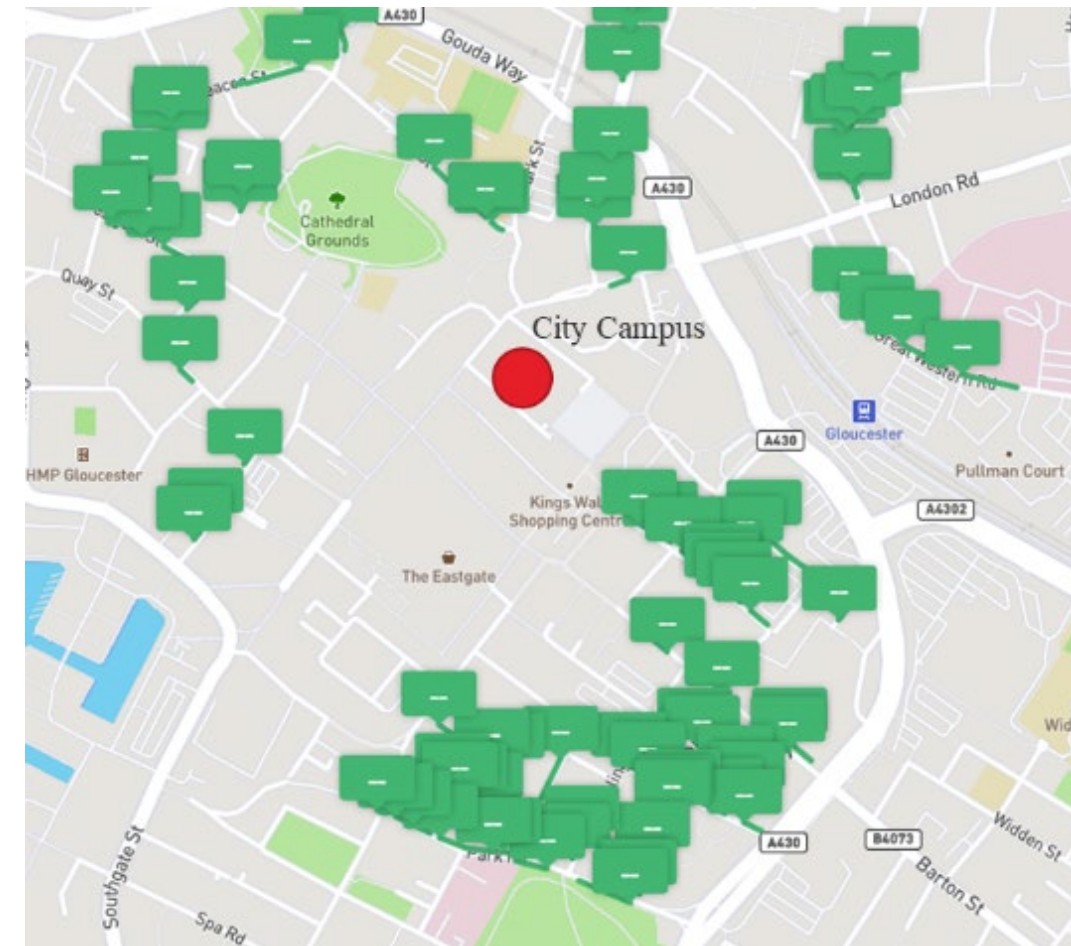
Car Park	Walking time from City Campus (minutes)	Total Spaces	Cost (daily)
Longsmith Street Car Park	3	300	£6
Gloucester Blackfriars NCP	5	81	£15

Ladybellegate Car Park	5	28	£6
Eastgate Centre Rooftop Car Park	5	380	£6
Kings Walk Car Park	6	291	£6
Gloucester Market Parade NCP	7	23	£9.90
Gloucester Leisure Centre (Max stay 2.5 hrs)	8	53	£4
Hare Lane South Car Park (Max stay: 4 hours)	8	98	£4.20
Gloucester Docks Car Park	10	179	£6
Hampden Way Car Park - Gloucester	10	72	£6
St Michaels Square Car Park - Gloucester	10	97	£6
North Warehouse car park	11	66	£6
Gloucester Train Station Car Parking	12	244	£6.90
Station Road Car Park	13	110	£6
Hare Lane North Car Park	13	79	£3
Westgate Street Car Park	14	95	£6
Great Western Road Car Park	15	56	£3
Castlemeads Car Park	19	249	£6

On-street parking is available all throughout the city centre, as shown in Figure 22. Maximum stay for on-street parking is typically 2-hours, with costs as follows:

- 40-minutes = £1.00
- 1 hour = £1.55
- 2 hours = £3.10

Figure 22: On-Street Parking Locations



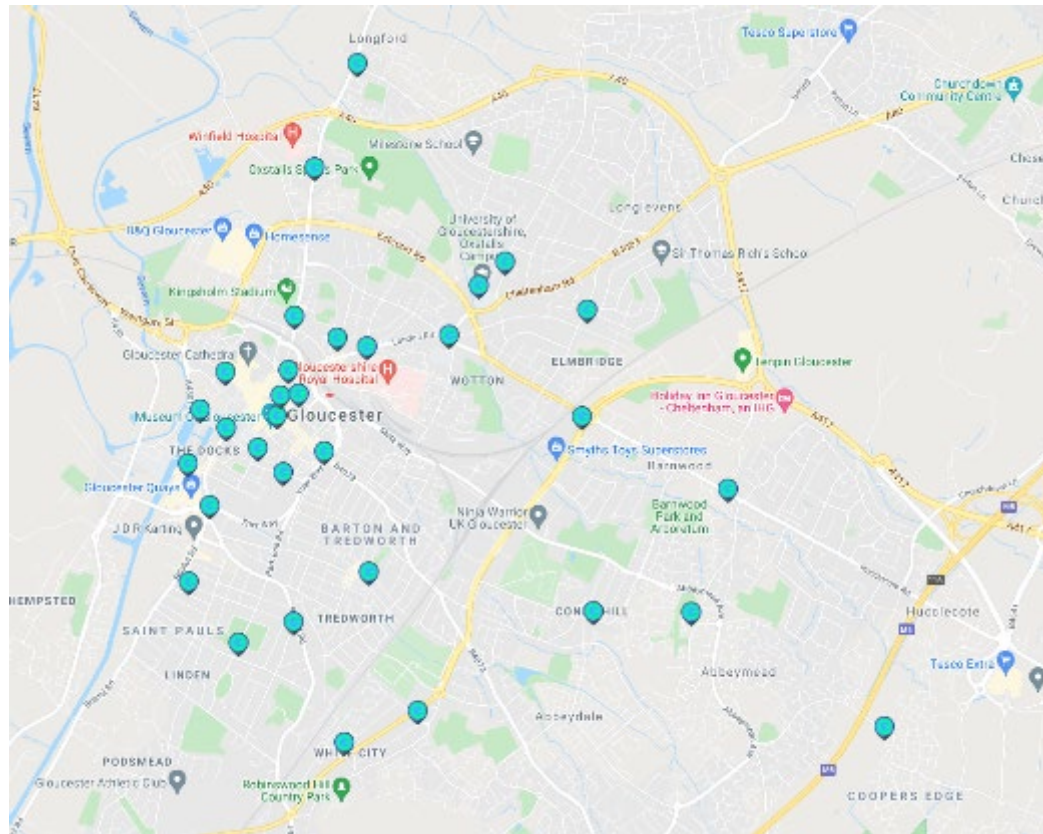
On-street parking locations within a 10-minute walk of the site include:

- Ladybellegate Street (5-min walk)
- Pitt Street (7-min walk)
- Bearland (7-min walk)
- Russell Street (8-min walk)
- Upper Quay Street (8-min walk)
- Northgate Street (8-min walk)
- Worcester Street (8-min walk)
- St Mary's Square (8-min walk)

3.6 Micro-mobility

As part of the Department of Transport's e-scooter trial, the micro-mobility provider Zwings operates e-scooters within Gloucester and Cheltenham. Scooters cost £1 to unlock, and then 15p per minute to ride. Trips need to end in dedicated parking bays, which are shown in Figure 23.

Figure 23: Zwings E-Scooter Parking Bay Locations within Gloucester



In the time period between 01/10-01/11/2021, 507 Zwings e-scooter trips were made involving the Oxstalls Campus parking location. It is not possible to distinguish whether these trips were made by university staff or students or the general public. However, the provider is confident that a large portion of these trips have been made by staff or students.

E-scooter Legislation

Under current law, only e-scooters that are part of the government trial are allowed to be used on public roads. The use of private e-scooters is illegal and can lead to fines. This limits the availability of e-scooters to those provided by Zwings (40 across Gloucester and Cheltenham at the beginning of the trial). If legislation is changed to allow private e-scooters, this is expected to have an impact on mode choice for trips to and from the site. People will be able to purchase their own e-scooters which will make commuting by e-scooter more flexible and subsequently more attractive.

4 Development Proposals

This section of the report sets out the development proposals, including the site access strategy, provision for cyclists and the quantum of car parking proposed.

4.1 Site Proposals

The total Gross Floor Area of the site is approximately 20,000m² across five floors. The site was previously used for retail purposes by Debenhams, prior to the store’s closure in December 2020. The site is proposed to be redeveloped in phases. Phase 1 is currently proposed to consist of around 7,000sqm GFA floorspace. This includes provision of teaching accommodation (including for the School of Health and Social Care), as well as a university library. It is anticipated that Phase 1 will open for the 2023/24 academic year. All proposed redevelopment phases and associated floorspaces are summarized in Table 13. The full floorplans including phase diagrams provided by ADP Architecture are included in Appendix B.

Table 13: Redevelopment Phases and Associated Floorspaces and Uses

Name	Total Area	Components
Phase 1	6892 m ²	Teaching spaces, university library
Phase 1A	1158 m ²	Public library
Phase 1B	1116 m ²	Service yard
Phase 1C	409 m ²	Office space and rooms
Phase 2	4221 m ²	University library expansion, practical and specialist teaching spaces
Phase 3	1956 m ²	Labs and operating theatre, further teaching spaces
Phase 4	5411 m ²	Roof area
Phase TBD	1891 m ²	
Total	23,054 m²	

4.2 Site Access

The main staff and student pedestrian entrance is located on Kings Square. This provides access to the university sections of the building. A separate entrance to the public library is positioned on the corner of Northgate Street and the Oxebode.

Vehicle access is provided to the site via the service yard which is located on St Aldate Street. From there, the School of Health and Social Care can be entered using an entrance on the eastern side of the service yard.

A segregated pedestrian and cycle entrance also provides access to the service yard, cycle parking and the School of Health and Social Care entrance.

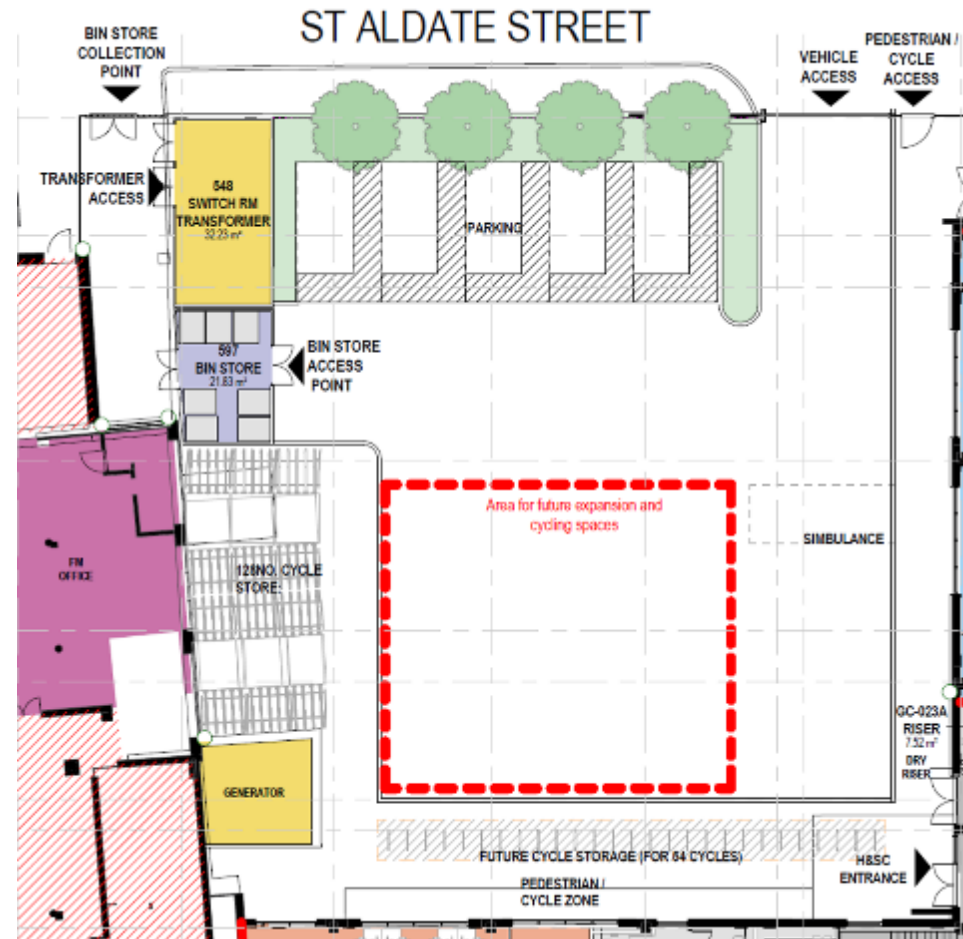
All entrances to the Site are step-free and can accommodate site visitors with restricted mobility. Should visitors require accessible car parking, this is provided in the courtyard accessed from St Aldate Street, as set out in Section 4.3.1. From these spaces, a level route suitable for wheelchair users is provided across the courtyard and in via the School of Health and Social Care entrance, or the entrance into Core C located adjacent to the courtyard entrance.

4.3 Parking and Servicing

The development is proposed to be largely car-free due to its city centre location which benefits from sustainable transport connections. The proposed parking layout is shown in Figure 24. To support staff

and students cycling to the Site, showers, lockers and changing facilities are provided at lower ground floor level.

Figure 24: Courtyard Layout



4.3.1 Car Parking

Five blue badge parking spaces will be provided within the current service yard area. These are available to staff and students of the site as well as for visitors to the site. Two of the spaces will be serviced by one electric vehicle charging point. Access to the courtyard where the spaces are located will be gated, with access to approved users only.

4.3.2 Cycle Parking

The university is committed to meeting GCC’s cycle parking standards, which aim to accommodate a 100% increase in current mode share. However, it must be acknowledged that the development proposals consist of the change of use and refurbishment of an existing building, and as such spatial constraints have also informed the approach to provision of cycle parking.

To ensure GCC standards are met, the site will provide 128 double-stacked cycle parking spaces from first occupation, located on the western side of the courtyard. A pedestrian and cycle route from St Aldate Street to the cycle parking will be provided, separating cyclists from cars and service vehicles.

Utilisation of cycle parking will be monitored through the Travel Plan, and if utilisation is regularly seen to be above 80% additional cycle parking will be provided. There is room to expand through the provision of up to 27 Sheffield stands within a safeguarded area on the southern side of the courtyard, providing space for an additional 54 cycles to be parked. Should additional parking be provided, the central section of the courtyard is noted as an area suitable for the future expansion of cycle parking. The provision of Phase 1 cycle parking exceeds the minimum requirement of spaces as determined by the GCC standards. The calculations associated with this are set out in Table 14.

It should be noted that *Full Development* in Table 14 refers to the predicted staff and student populations for the Phase 2 opening which is planned for the 2027/28 academic year. Peak daily populations were obtained by assuming that 80% of the total staff and student population would be present during peak days. This differs from the approach taken in Section 5.2, where existing travel patterns were used to predict AM and PM arrival and departure peaks.

Table 14: Cycle Parking Calculations

	2023/24 (Phase 1)	Full Development
Current student cycle mode share	3%	
Total FTE students based at city campus	1,023	3,271
Total forecast students on site on peak days	818	2,617
Increased student cycle mode share	6%	
Required student cycle parking	49	157
Current staff cycle mode share	11%	
Total FTE staff based at city campus	140	322
Total forecast staff on site on peak days	112	266
Increased staff cycle mode share	22%	
Required staff cycle parking	25	59
Total cycle parking required	74	216

To support staff and students cycling to the Site, showers, lockers and changing facilities are provided at lower ground floor level.

4.3.3 Servicing

Servicing of the site will be carried out using the existing service yard which is accessed from St. Aldate Street. It is generally anticipated that service vehicles will be vans which are associated with the university’s activities. However, due to the presence of a café within the university section of the building, a site test was carried out to assess the practicability of deliveries made by larger vehicles. A 10.5m rigid HGV was tracked to ensure that food deliveries to the site could be made using a vehicle of this size. The full swept path analysis tracking the HGV movements can be found in Appendix C.

In addition to the site’s service yard, an on-street loading bay is located adjacent to the St Aldate Street entrance. This bay can be used if necessary to accommodate additional or larger service vehicles. Furthermore, refuse collections will be carried out from a bin collection point located on St. Aldate Street. This reduces the amount of regular HGV traffic needing to access the service yard.

5 Existing and Future Demand

5.1 Existing Travel Demand

The existing Debenhams store had a Gross Floor Area (GFA) of 20,000sqm, which is used as the basis for calculating the volume of trips generated by the existing site. Trip generation was determined using the industry standard TRICS database. Data for trips in the ‘Other Individual Non-Food Superstore’ category has been used, filtered as follows:

- Multi-modal survey data only
- Surveys for Monday to Thursday only
- Surveyed since 2011
- Not located in Greater London, Northern Ireland or the Republic of Ireland
- Town Centre or Edge of Town Centre locations

The existing trips generated are shown in Table 15, which shows that the majority of existing trips take place in the PM peak. TRICS outputs and calculations for the previous site use are included in Appendix D.

Table 15: Existing Trip Generation (20,000sqm GFA)

Trips		AM Peak			PM Peak		
		Arr	Dep	Total	Arr	Dep	Total
Public Transport	2.80%	1	1	2	12	14	27
Walk	10.60%	5	2	8	47	54	101
Cycle	0.30%	0	0	0	1	2	3
Car Driver	32.60%	16	7	23	144	167	311
Car Passenger	53.70%	26	12	38	237	275	512
Other	0.00%	0	0	0	0	0	0
TOTAL	100.00%	49	22	71	442	513	954

5.2 Proposed Travel Demand

Trip Generation and Distribution

This section considers the trip generation associated with the proposed City Campus. Consideration has been given to the use of the TRICS database to determine trip generation, but there are no surveys within the TRICS database of universities in town or city centre locations outside of London. As such, a

first principles approach has been adopted based on information provided by the University of Gloucestershire.

UoG’s teaching days run from 9:15 – 17:15, to allow staff and students time to undertake childcare commitments before starting teaching sessions. This is intended to continue for the new campus. Data has been provided for lesson timings for the 2020/21 academic year across the Francis Close Hall (FCH) and Oxstalls campuses, which together accommodate around 5,300 full-time equivalent (FTE) students. Data on session start times are shown in Table 16 and session end times in Table 17.

Table 16: Teaching session start times (students)

Day / Start Time	09:15	09:45	10:15	10:45	11:15	11:45	12:15	12:45	13:15	13:30	13:45	14:15	14:45	15:15	15:45	16:15	17:15	18:15	Total
Monday	699	32	106	50	323	18	40	86	234	0	10	486	25	153	55	24	0	15	2,354
Tuesday	867	34	97	20	377	19	45	34	549	9	66	133	0	568	63	115	40	20	3,054
Wednesday	790	38	85	15	301	12	104	0	157	0	13	141	0	16	0	0	0	0	1,671
Thursday	755	21	133	0	302	0	31	58	614	12	52	373	0	146	99	0	35	20	2,650
Friday	738	19	197	5	194	21	65	15	422	0	30	216	0	151	0	0	8	0	2,080
Saturday	5	0	0	0	0	0	0	0	0	0	0	0	0	0	0	0	0	0	5
Sunday	2	0	0	0	0	0	0	0	0	0	0	0	0	0	0	0	0	0	2
Total	3,856	144	618	90	1,496	69	285	193	1,975	21	171	1,348	25	1,033	216	139	83	55	11,815

Table 17: Teaching session end times (students)

Day / End Time	10:15	10:45	11:15	11:30	11:45	12:15	12:45	13:15	13:45	14:15	14:45	15:15	15:45	16:15	16:30	16:45	17:00	17:15	17:45	18:15	19:15	20:15	21:15	Total
Monday	0	17	414	0	2	371	19	388	25	38	52	136	57	241	0	45	0	307	0	15	14	15	0	2,354
Tuesday	18	20	440	0	2	317	188	335	14	86	67	376	33	315	0	15	9	713	20	18	31	20	20	3,054
Wednesday	0	15	415	13	0	467	0	353	0	50	13	0	10	201	0	14	0	94	15	0	16	0	0	1,671
Thursday	0	41	226	0	44	492	51	316	0	136	75	180	56	214	12	0	0	754	0	0	0	55	0	2,650
Friday	67	32	355	0	40	398	0	263	15	43	20	282	15	290	0	0	0	252	0	0	8	0	0	2,080
Saturday	0	0	0	0	0	0	0	0	0	0	0	0	0	0	0	0	0	5	0	0	0	0	0	5
Sunday	0	0	0	0	0	0	0	0	0	0	0	0	0	0	0	0	0	2	0	0	0	0	0	2
Total	85	124	1,051	13	80	2,040	257	1,654	54	353	227	973	170	1,261	12	74	9	2,326	35	33	69	90	20	11,015

The busiest day for arrivals is Tuesday, where 867 students (16% of the total student population) arrive on site for a 9:15 lesson. The busiest day for departures is a Thursday, where 754 students (14% of the total) depart from site at 17:15 after lessons. However, it is understood that teaching in 2020/21 was impacted by the Covid-19 pandemic, with around half of lessons moved online. As such, these proportions have been doubled to 33% and 28% respectively. Table 18 shows the number of staff and students anticipated to arrive on site in the AM peak and depart from site in the PM peak based on these proportions. Full calculations are included in Appendix E.

Table 18: Staff and Student Arrivals

	Phase 1	Full Development
Students		
FTE	1023	3271
AM Peak Arrivals (33%)	335	1070
PM Peak Departures (28%)	291	931
Staff		
FTE	112	266
AM Peak Arrivals (33%)	37	87
PM Peak Departures (28%)	32	76

Travel Plan survey data for 2020 has been provided by the UoG, covering staff and students across the five main UoG campus locations. Existing mode share for staff and students is set out in Table 19.

Table 19: Existing Mode Share

	Students	Staff
Bus	12%	4%
By bicycle	3%	11%
Car driver	27%	62%
Car share	8%	3%
On foot	44%	15%
Other	2%	4%
Train	4%	2%
Total	100%	100%

However, the existing UoG campuses are in locations with significantly poorer access to public transport and with on-site car parking. A comparison between the proposed and existing campuses is set out below.

Proposed City Centre Campus

Number of parking spaces – 5

Walking distance to train station – 5 minutes

Number of bus routes within 400m of site – 27 (including Transport Hub)

Oxstalls Campus

Number of parking spaces – 457

Walking distance to train station – 29 minutes

Number of bus routes within 400m of site - 4

Francis Close Hall

Number of parking spaces – 90

Walking distance to train station (Cheltenham) – 26 minutes

Number of bus routes within 400m of site - 4

Park Campus

Number of parking spaces – 309

Walking distance to train station – 20 minutes

Number of bus routes within 400m of site - 5

Pittville Campus –

Number of parking spaces – 131

Walking distance to train station – 48 minutes

Number of bus routes within 400m of site - 4

Hardwick Campus –

Number of parking spaces – 124

Walking distance to train station – 24 minutes

Number of bus routes within 400m of site – 4

Given that the proposed development site is significantly more accessible by public transport and has a significantly reduced car parking provision compared to the existing UoG campuses, it is suggested to

reduce student car driver mode share by 90% and staff car driver mode share by 50%, with the remaining mode shares adjusted pro rata. This is in order to reflect that students are likely to live in locations that are close to their main study location. This results in the adjusted mode shares shown in Table 20.

Table 20: Adjusted Mode Share

	Students	Staff
Bus	16%	7%
By bicycle	4%	20%
Car driver	3%	31%
Car share	11%	5%
On foot	59%	26%
Other	2%	8%
Train	5%	4%
Total	100%	100%

This gives rise to the forecast level of trips set out in Table 21 and Table 22.

Table 21: Phase 1 Trip Generation

Trips	AM Peak In			PM Peak Out		
	Students	Staff	Total	Students	Staff	Total
Bus	54	2	57	47	2	49
By bicycle	15	7	22	13	6	19
Car driver	9	11	20	8	10	18
Car share	37	2	39	32	2	34
On foot	196	10	206	170	8	179
Other	7	3	9	6	2	8
Train	17	1	18	15	1	16
Total	335	37	371	291	32	323

Table 22: Full Development Trip Generation

Trips	AM Peak In			PM Peak Out		
	Students	Staff	Total	Students	Staff	Total
Bus	174	6	180	151	5	156
By bicycle	47	17	64	41	15	56
Car driver	29	27	56	25	23	49
Car share	118	5	123	103	4	107
On foot	626	23	649	545	20	565
Other	21	7	28	19	6	24
Train	54	3	58	47	3	50
Total	1070	87	1158	931	76	1007

5.3 Impact of Development

The impact of the full development is shown in Table 22. The impact on the highway network is negligible, with the relatively small number of car trips being made being distributed across a number of public car parks. The majority of trips are anticipated to be made on foot or by public transport, which can be accommodated by the walking, bus and rail network around the site and in the wider city centre.

It should also be noted that the impact in the PM peak, as well as through the weekday and at weekends, is lower than the previous Debenhams store, although it is accepted that the proposed development results in an increase in trips in the AM peak period.

6 Summary and Conclusions

Ove Arup and Partners Ltd ('Arup') has been commissioned by the University of Gloucestershire to provide transport advice for the redevelopment of the former Debenhams site in Gloucester city centre, Bristol. The development proposes:

“Full planning permission for refurbishment works to the exterior of the building and change of use to create circa 20,000sqm of F.1(a), (d) and (e) uses from E(a).”

This Transport Statement demonstrates that the proposals comply with planning policy and guidance at both a national and local level. Through the implementation of a largely car free development in a highly sustainable city centre location, walking, cycling and public transport use will be encouraged and car trips minimised.

Trip generation for the proposals has been derived using university-specific data and the industry standard TRCIS database and it has been shown that the proposals would result in a reduction in car trips across the day when compared with the previous site use. Although the number of people using sustainable modes would increase, it is considered, given the improvements that will be delivered through the development proposals and the sustainable location of the site relative to a significant number of public transport services and the city centre, that this increase can be accommodated.

Based on the findings within this Transport Assessment, it is considered that there are no significant residual cumulative impacts in terms of highway safety or the operational capacity of the surrounding transport network and therefore planning permission should not be withheld on transport grounds.

Appendix A

Bus Timetables

1 from City Centre to Matson

From 3rd October

Mondays to Fridays

Gloucester Clarence St [T]	0518	0538	0558	0618	0638	0648	0700	0712	0724	0736	0745	0757	0809	0824	then every 12 minutes at	36	48	00	12	24	until	1436	1448	1500	1512	1524	1536	1550	1602	1614	1626	1641	1653	1705	1720	1735	1750
Robinswood Melick Close	0528	0548	0608	0628	0648	0659	0711	0723	0735	0748	0800	0812	0824	0836	48	00	12	24	36	1448	1502	1515	1527	1539	1551	1605	1617	1629	1641	1656	1708	1720	1735	1750	1805		
Matson Caledonian Road	0533	0553	0613	0633	0653	0705	0717	0729	0741	0755	0807	0819	0831	0844	56	08	20	32	44	1456	1510	1523	1535	1547	1559	1613	1625	1637	1649	1704	1716	1728	1743	1758	1813		

Mondays to Fridays

Gloucester Clarence St [T]	1805	1825	1845	1910	1940	2010	2040	2110	2140	2210	2250	2330
Robinswood Melick Close	1817	1837	1857	1920	1950	2020	2050	2120	2150	2220	2300	2340
Matson Caledonian Road	1825	1845	1905	1926	1956	2026	2056	2126	2156	2226	2306	2346

1 from Matson to City Centre

Mondays to Fridays

Matson Caledonian Road	0533	0553	0613	0633	0653	0705	0717	0729	0741	0755	0807	0819	0831	0844	then every 12 minutes at	56	08	20	32	44	until	1456	1510	1523	1535	1547	1559	1613	1625	1637	1649	1704	1716	1728	1743	1758	1813
Robinswood Melick Close	0541	0601	0621	0641	0701	0714	0726	0738	0750	0804	0816	0828	0840	0852	04	16	28	40	52	1504	1518	1531	1543	1555	1607	1621	1633	1645	1657	1712	1724	1736	1751	1806	1821		
Gloucester Clarence St [T]	0551	0611	0631	0651	0711	0726	0738	0750	0802	0818	0830	0842	0854	0904	16	28	40	52	04	1516	1531	1545	1557	1609	1621	1635	1647	1659	1711	1726	1738	1750	1805	1820	1835		

Mondays to Fridays

Matson Caledonian Road	1825	1845	1905	1926	1956	2026	2056	2126	2156	2226	2306	2346
Robinswood Melick Close	1832	1852	1912	1933	2003	2033	2103	2133	2203	2233	2313	2353
Gloucester Clarence St [T]	1842	1902	1922	1943	2013	2043	2113	2143	2213	2243	2323	0003

1 from City Centre to Matson

Saturdays

Gloucester Clarence St [T]	0620	0640	0700	0720	0740	0800	0820	0836	then every 12 minutes at	48	00	12	24	36	until	1548	1600	1612	1625	1640	1655	1710	1725	1740	1755	1810	1825	1845	1910	1940	2010	2040	2110	2140	2210	2250	2330
Robinswood Melick Close	0630	0650	0710	0730	0750	0810	0830	0848	00	12	24	36	48	1600	1612	1624	1637	1652	1707	1722	1737	1752	1807	1822	1837	1857	1920	1950	2020	2050	2120	2150	2220	2300	2340		
Matson Caledonian Road	0636	0656	0716	0736	0756	0816	0836	0856	08	20	32	44	56	1608	1620	1632	1645	1700	1715	1730	1745	1800	1815	1830	1845	1905	1926	1956	2026	2056	2126	2156	2226	2306	2346		

1 from Matson to City Centre

Saturdays

Matson Caledonian Road	0636	0656	0716	0736	0756	0816	0836	0856	then every 12 minutes at	08	20	32	44	56	until	1608	1620	1632	1645	1700	1715	1730	1745	1800	1815	1830	1845	1905	1926	1956	2026	2056	2126	2156	2226	2306	2346
Robinswood Melick Close	0643	0703	0723	0743	0803	0823	0843	0903	16	28	40	52	04	1616	1628	1640	1653	1708	1723	1738	1753	1808	1822	1837	1852	1912	1933	2003	2033	2103	2133	2203	2233	2313	2353		
Gloucester Clarence St [T]	0653	0713	0733	0753	0813	0833	0853	0913	28	40	52	04	16	1628	1640	1652	1705	1720	1735	1750	1805	1820	1832	1847	1902	1922	1943	2013	2043	2113	2143	2213	2243	2323	0003		

1 from City Centre to Matson

Sundays & Bank Holiday Mondays

Gloucester Clarence St [T]	0700	0740	0810	0840	0910	0940	then every 20 minutes at	00	20	40	until	1600	1620	1640	1705	1735	1805	1835	1905	1945	2025
Robinswood Melick Close	0710	0751	0821	0851	0921	0951	11	31	51	1611	1631	1651	1715	1745	1815	1845	1915	1955	2035		
Matson Caledonian Road	0716	0759	0829	0859	0929	0959	19	39	59	1619	1639	1659	1721	1751	1821	1851	1921	2001	2041		

1 from Matson to City Centre

Sundays & Bank Holiday Mondays

Matson Caledonian Road	0716	0759	0829	0859	0929	0959	then every 20 minutes at	19	39	59	until	1619	1639	1659	1721	1751	1821	1851	1921	2001	2041
Robinswood Melick Close	0723	0806	0836	0906	0936	1006	26	46	06	1626	1646	1706	1728	1758	1828	1858	1928	2008	2048		
Gloucester Clarence St [T]	0733	0818	0848	0918	0948	1018	38	58	18	1638	1658	1718	1738	1808	1838	1908	1938	2018	2058		

2 & 2A from City Centre to Upton St Leonards

From 3rd October 2021

Mondays to Fridays

	2A	2	2A	2	2	2A	2	2	2A	2	2	2A	2	2	2	2	2
Gloucester Clarence Street	0610	0650	0710	then every 20 minutes at	30	50	10	until	1730	1750	1810	1830	1855	1925	2025	2125	2225
Coney Hill Willow Avenue	0621	0701	0721		41	01	21		1741	1801	1821	1839	1904	1934	2034	2134	2234
Abbeydale Redpoll Way	-	0704	-		44	04	-		1744	1804	-	1841	1906	1936	2036	2136	2236
Abbeydale Oriole Way	0624	-	0724		-	-	24		-	-	1824	-	-	-	-	-	-
Abbeydale Glevum Centre	0627	0707	0727		47	07	27		1747	1807	1827	1844	1909	1939	2039	2139	2239
Upton St. Leonards Post Office	0634	0714	0734		54	14	34		1754	1814	1834	1850	1915	1945	2045	2145	2245
Upton St. Leonards Ash Grove	-	0716	-	56	16	-	1756	1816	-	1851	1916	1946	2046	2146	2246		
Abbeymead Laurel Gate	0636	-	0736	-	-	36	-	-	1836	-	-	-	-	-	-		

2 & 2A from Upton St Leonards to City Centre

Mondays to Fridays

	2	2A	2	2	2A	2	2	2A	2	2	2A	2	2	2	2	2	2		
Abbeydale Glevum Centre	0557	0627	0647	0707	0727	then every 20 minutes at	47	07	27	until	1747	1807	1827	1844	1909	1939	2039	2139	2239
Upton St. Leonards Post Office	0603	0634	0654	0714	0734		54	14	34		1754	1814	1834	1850	1915	1945	2045	2145	2245
Upton St. Leonards Ash Grove	0604	-	0656	0716	-		56	16	-		1756	1816	-	1851	1916	1946	2046	2146	2246
Abbeymead Laurel Gate	-	0636	-	-	0736		-	-	36		-	-	1836	-	-	-	-	-	
Abbeydale Glevum Centre	0607	0640	0700	0720	0740		00	20	40		1800	1820	1840	1854	1919	1949	2049	2149	2249
Abbeydale Oriole Way	-	0643	-	-	0743		-	-	43		-	-	1843	-	-	-	-	-	
Abbeydale Redpoll Way	0610	-	0703	0723	-	03	23	-	1803	1823	-	1857	1922	1952	2052	2152	2252		
Coney Hill Willow Avenue	0612	0646	0706	0726	0746	06	26	46	1806	1826	1846	1859	1924	1954	2054	2154	2254		
Gloucester Clarence Street	0625	0700	0720	0740	0800	20	40	00	1820	1840	1900	1910	1935	2005	2105	2205	2305		

2 & 2A from City Centre to Upton St Leonards

Saturdays

	2	2A	2	2	2A	2	2	2A	2	2A	2	2A	2	2	2	2	2			
Gloucester Clarence Street		0710		0750	0810	then every 20 minutes at	30	50	10	until	1630	1700	1730	1800	1830	1855	1925	2025	2125	2225
Coney Hill Willow Avenue		0721		0801	0821		41	01	21		1641	1711	1741	1811	1839	1904	1934	2034	2134	2234
Abbeydale Redpoll Way				0804	-		44	04	-		1644	-	1744	-	1841	1906	1936	2036	2136	2236
Abbeydale Oriole Way		0724		-	0824		-	-	24		-	1714	-	1814	-	-	-	-	-	
Abbeydale Glevum Centre	0707	0727	0747	0807	0827		47	07	27		1647	1717	1747	1817	1844	1909	1939	2039	2139	2239
Upton St. Leonards Post Office	0714	0734	0754	0814	0834		54	14	34		1654	1724	1754	1824	1850	1915	1945	2045	2145	2245
Upton St. Leonards Ash Grove	0716	-	0756	0816	-	56	16	-	1656	-	1756	-	1851	1916	1946	2046	2146	2246		
Abbeymead Laurel Gate	-	0736	-	-	0836	-	-	36	-	1726	-	1826	-	-	-	-	-			

2 & 2A from Upton St Leonards to City Centre

Saturdays

	2	2A	2	2	2A	2	2	2A	2	2A	2	2A	2	2	2	2	2			
Abbeydale Glevum Centre	0707	0727	0747	0807	0827	then every 20 minutes at	47	07	27	until	1647	1717	1747	1817	1844	1909	1939	2039	2139	2239
Upton St. Leonards Post Office	0714	0734	0754	0814	0834		54	14	34		1654	1724	1754	1824	1850	1915	1945	2045	2145	2245
Upton St. Leonards Ash Grove	0716	-	0756	0816	-		56	16	-		1656	-	1756	-	1851	1916	1946	2046	2146	2246
Abbeymead Laurel Gate	-	0736	-	-	0836		-	-	36		-	1726	-	1826	-	-	-	-	-	
Abbeydale Glevum Centre	0720	0740	0800	0820	0840		00	20	40		1700	1730	1800	1830	1854	1919	1949	2049	2149	2249
Abbeydale Oriole Way	-	0743	-	-	0843		-	-	43		-	1733	-	1833	-	-	-	-	-	
Abbeydale Redpoll Way	0723	-	0803	0823	-	03	23	-	1703	-	1803	-	1857	1922	1952	2052	2152	2252		
Coney Hill Willow Avenue	0726	0746	0806	0826	0846	06	26	46	1706	1736	1806	1836	1859	1924	1954	2054	2154	2254		
Gloucester Clarence Street	0740	0800	0820	0840	0900	20	40	00	1720	1750	1820	1850	1910	1935	2005	2105	2205	2305		

2 & 2A from City Centre to Upton St Leonards

Sundays & Bank Holiday Mondays

	2	2	2
Gloucester Clarence Street	0855	55	1755
Coney Hill Willow Avenue	0906	06	1806
Abbeydale Redpoll Way	0909	09	1809
Abbeydale Glevum Centre	0912	12	1812
Upton St. Leonards Post Office	0919	19	1819
Upton St. Leonards Ash Grove	0921	21	1821

2 & 2A from Upton St Leonards to City Centre

Sundays & Bank Holiday Mondays

	2	2	2
Abbeydale Glevum Centre	0912	12	1812
Upton St. Leonards Post Office	0919	19	1819
Upton St. Leonards Ash Grove	0921	21	1821
Abbeydale Glevum Centre	0925	25	1825
Abbeydale Redpoll Way	0928	28	1828
Coney Hill Willow Avenue	0931	31	1831
Gloucester Clarence Street	0945	45	1845

8 from Hunts Grove to City Centre & Brockworth



from 06 April 2021

Mondays to Fridays

Hunts Grove Primary Academy	0553	0625	0645	0705	0725	0740	0755	0815	0838	then every 20 minutes at	58	18	38	until	1458	1525	1550	1610	1630	1650	1710	1730	1750	1820	1850	1923	2023	2123	2223	2323
Waterwells P&R	0600	0632	0652	0712	0732	0747	0802	0822	0845		05	25	45		1505	1532	1557	1617	1637	1657	1717	1737	1757	1826	1856	1928	2028	2128	2228	2328
Kingsway School	0604	0636	0656	0716	0736	0751	0806	0826	0849		09	29	49		1509	1536	1601	1621	1641	1701	1721	1741	1801	1830	1900	1932	2032	2132	2232	2332
Copeland Park The Warren	0609	0641	0701	0721	0741	0756	0811	0831	0854		14	34	54		1514	1541	1606	1626	1646	1706	1726	1746	1806	1834	1904	1936	2036	2136	2236	2336
Gloucester Quays St Ann Way	0618	0654	0714	0734	0754	0809	0824	0844	0905		25	45	05		1525	1554	1619	1639	1659	1719	1739	1759	1819	1845	1915	1946	2046	2146	2246	2346
Gloucester Clarence Street [arr]	0623	0701	0721	0741	0801	0816	0831	0851	0911	31	51	11	1531	1601	1626	1646	1706	1726	1746	1806	1826	1851	1921	1951	2051	2151	2251	2351		
Gloucester Clarence Street [dep]	0530	0625	0645	0705	0725	0745	0805	0825	0855	0915	35	55	15	1535	1550	1605	1620	1635	1650	1710	1730	1750	1810	1855	1955	2055	2155	2255		
Lobleys Drive Brome Road	0542	0637	0657	0722	0742	0802	0822	0840	0907	0927	47	07	27	1547	1602	1620	1632	1650	1705	1725	1745	1805	1825	1907	2007	2107	2207	2307		
Cooper's Edge School	0546	0641	0701	0726	0746	0806	0826	0845	0911	0931	51	11	31	1551	1606	1624	1636	1654	1709	1729	1749	1809	1829	1911	2011	2111	2211	2311		
Delta Way Pioneer Way	0550	0645	0705	0730	0750	0810	0830	0850	0915	0935	55	15	35	1555	1610	1630	1640	1700	1715	1735	1755	1815	1835	1915	2015	2115	2215	2315		
Brockworth Whittle Inn	0552	0647	0707	0732	0752	0812	0832	0852	0917	0937	57	17	37	1557	1612	1632	1642	1702	1717	1737	1757	1817	1917	2017	2117	2217	2317			

8 from Brockworth to City Centre & Hunts Grove



from 06 April 2021

Mondays to Fridays

Delta Way Pioneer Way	0550	0625	0645	0705	0725	0730	0750	0810	0830	0850	0915	then every 20 minutes at	35	55	15	until	1435	1455	1515	1535	1555	1615	1630	1645	1700	1715	1735	1755	1815	1915	2015	2115	2215	2315
Brockworth Whittle Inn	0552	0627	0647	0707	0727	0742	0757	0812	0832	0900	0920		40	00	20		1440	1500	1522	1542	1602	1622	1637	1652	1707	1722	1742	1802	1822	1920	2020	2120	2220	2320
Cooper's Edge School	0556	0631	0653	0713	0733	0748	0803	0818	0838	0904	0924		44	04	24		1444	1504	1527	1547	1607	1627	1642	1657	1712	1727	1747	1807	1827	1924	2024	2124	2224	2324
Lobleys Drive Brome Road	0600	0635	0658	0718	0738	0753	0808	0823	0843	0908	0928		48	08	28		1448	1508	1531	1551	1611	1631	1646	1701	1716	1731	1751	1811	1832	1928	2028	2128	2228	2328
Gloucester Station Road [arr]	0613	0648	0716	0736	0756	0811	0826	0841	0901	0921	0941		01	21	41		1501	1521	1546	1606	1626	1646	1701	1716	1731	1746	1806	1826	1846	1941	2041	2141	2241	2341
Gloucester Station Road [Q]	0525	0555	0615	0635	0650	0705	0720	0740	0800	0820	0845	0905	0925	0945	05	25	45	1505	1525	1550	1610	1630	1650	1705	1720	1735	1750	1810	1830	1850	1945	2045	2145	2245
Gloucester Quays St Ann Way	0531	0601	0621	0641	0657	0712	0727	0747	0807	0827	0852	0912	0932	0952	12	32	52	1512	1535	1600	1620	1640	1700	1715	1730	1745	1800	1817	1837	1857	1952	2052	2152	2252
Copeland Park The Warren	0539	0610	0630	0650	0707	0722	0737	0757	0817	0837	0902	0922	0942	1002	22	42	02	1522	1547	1612	1632	1652	1712	1727	1742	1757	1812	1827	1847	1907	2000	2100	2200	2300
Kingsway School	0542	0614	0634	0654	0711	0726	0741	0801	0821	0841	0906	0926	0946	1006	26	46	06	1526	1551	1616	1636	1656	1716	1731	1746	1801	1816	1831	1851	1911	2004	2104	2204	2304
Waterwells P&R	0547	0619	0639	0659	0717	0732	0747	0807	0827	0847	0911	0931	0951	1011	31	51	11	1531	1556	1621	1641	1701	1721	1736	1751	1806	1821	1836	1856	1916	2008	2108	2208	2308
Hunts Grove Primary Academy	0551	0623	0643	0703	0723	0738	0753	0813	0833	0853	0916	0936	0956	1016	36	56	16	1536	1601	1626	1646	1706	1726	1741	1756	1811	1826	1841	1901	1921	2013	2113	2213	2313

8 from Hunts Grove to City Centre & Brockworth



from 06 April 2021

Saturdays

Hunts Grove Primary Academy	0638	0708	0738	0808	0838	then every 20 minutes at	58	18	38	until	1658	1718	1737	1758	1823	1853	1923	2023	2123	2223	2324
Waterwells P&R	0645	0715	0745	0815	0845		05	25	45		1705	1725	1745	1805	1828	1858	1928	2028	2128	2228	2328
Kingsway School	0649	0719	0749	0819	0849		09	29	49		1709	1729	1749	1810	1832	1902	1932	2032	2132	2232	2332
Copeland Park The Warren	0654	0724	0754	0824	0854		14	34	54		1714	1734	1754	1815	1836	1906	1936	2036	2136	2236	2336
Gloucester Quays St Ann Way	0705	0735	0805	0835	0905		25	45	05		1725	1745	1805	1825	1846	1916	1946	2046	2146	2246	2346
Gloucester Clarence Street [arr]	0711	0741	0811	0841	0911	31	51	11	1731	1751	1811	1831	1851	1921	1951	2051	2151	2251	2351		
Gloucester Clarence Street [dep]	0625	0715	0745	0815	0845	0915	35	55	15	1735	1755	1815	1855	1955	2055	2155	2255				
Lobleys Drive Brome Road	0637	0727	0757	0827	0857	0927	47	07	27	1747	1807	1827	1907	2007	2107	2207	2307				
Cooper's Edge School	0641	0731	0801	0831	0901	0931	51	11	31	1751	1811	1831	1911	2011	2111	2211	2311				
Delta Way Pioneer Way	0645	0735	0805	0835	0905	0935	55	15	35	1755	1815	1835	1915	2015	2115	2215	2315				
Brockworth Whittle Inn	0647	0737	0807	0837	0907	0937	57	17	37	1757	1817	1917	2017	2117	2217	2317					

Sundays & Bank Holiday Mondays

	0918	48	18	then every 30 minutes at	1548	1618	1648	1718	1748	1818	1915
	0925	55	25		1555	1625	1655	1725	1755	1825	1920
	0929	59	29		1559	1629	1659	1729	1759	1829	1924
	0934	04	34		1604	1634	1704	1734	1804	1834	1928
	0945	15	45		1615	1645	1715	1745	1815	1845	0937
	0951	21	51	1621	1651	1721	1751	1821	1851	1941	
0855	0955	25	55	1625	1655	1725	1755	1855			
0907	1007	37	07	1637	1707	1737	1807	1907			
0911	1011	41	11	1641	1711	1741	1811	1911			
0915	1015	45	15	1645	1715	1745	1815	1915			
0917	1017	47	17	1647	1717	1817	1917				

8 from Brockworth to City Centre & Hunts Grove



from 06 April 2021

Saturdays

Delta Way Pioneer Way	0645	0735	0805	0835	then every 20 minutes at	55	15	35	until	1655	1715	1735	1755	1815	1915	2015	2115	2215	2315
Brockworth Whittle Inn	0647	0740	0810	0840		00	20	40		1700	1720	1740	1800	1820	1920	2020	2120	2220	2320
Cooper's Edge School	0651	0744	0814	0844		04	24	44		1704	1724	1744	1804	1824	1924	2024	2124	2224	2324
Lobleys Drive Brome Road	0655	0748	0818	0848		08	28	48		1708	1728	1748	1808	1828	1928	2028	2128	2228	2328
Gloucester Station Road [arr]	0708	0801	0831	0901		21	41	01		1721	1741	1801	1821	1841	1941	2041	2141	2241	2341
Gloucester Station Road [Q]	0610	0710	0805	0835	0905	25	45	05	1725	1745	1805	1825	1845	1945	2045	2145	2245		
Gl																			

9 from City Centre to Tuffley

From 3rd October

Mondays to Fridays

Gloucester Clarence Street	0535	0605	0625	0645	0705	then every 20 minutes at	25	45	05	until	1425	1445	1505	1525	1545	1605	1625	1645	1705	1725	1745	1800	1820	1840	1940	2040	2140	2250
White City Bibury Road	0543	0613	0633	0653	0718		38	58	18		1438	1458	1520	1540	1600	1620	1640	1700	1720	1740	1800	1813	1831	1851	1951	2051	2151	2301
Tuffley Firwood Drive	0548	0618	0638	0658	0723		43	03	23		1443	1503	1526	1546	1606	1626	1646	1706	1726	1746	1806	1818	1836	1856	1956	2056	2156	2306
Tuffley Gurney Avenue	0552	0622	0642	0702	0727		47	07	27		1447	1507	1531	1551	1611	1631	1651	1711	1731	1751	1811	1822	1840	1900	2000	2100	2200	2310
Finlay Road Shops	0601	0631	0651	0711	0736		56	16	36		1456	1516	1538	1558	1618	1638	1658	1718	1738	1758	1818	1831	1848	1908	2008	2108	2208	2318

9 from Tuffley to City Centre

Mondays to Fridays

White City Bibury Road	0543	0613	0633	0653	0718	then every 20 minutes at	38	58	18	until	1438	1458	1520	1540	1600	1620	1640	1700	1720	1740	1800	1813	1831	1851	1951	2051	2151	2301
Tuffley Firwood Drive	0548	0618	0638	0658	0723		43	03	23		1443	1503	1526	1546	1606	1626	1646	1706	1726	1746	1806	1818	1836	1856	1956	2056	2156	2306
Tuffley Gurney Avenue	0552	0622	0642	0702	0727		47	07	27		1447	1507	1531	1551	1611	1631	1651	1711	1731	1751	1811	1822	1840	1900	2000	2100	2200	2310
Finlay Road Shops	0601	0631	0651	0711	0736		56	16	36		1456	1516	1538	1558	1618	1638	1658	1718	1738	1758	1818	1831	1848	1908	2008	2108	2208	2318
Gloucester Quays [Aldi]	0609	0639	0659	0719	0744		04	24	44		1504	1524	1548	1608	1628	1648	1708	1728	1748	1808	1828	1839	1855	1915	2015	2115	2215	2325
Gloucester Clarence Street	0615	0645	0705	0725	0750	10	30	50	1510	1530	1555	1615	1635	1655	1715	1735	1755	1815	1835	1845	1900	1920	2020	2120	2220	2330		

9 from City Centre to Tuffley

Saturdays

Gloucester Clarence Street	0635	0705	0735	0805	then every 20 minutes at	25	45	05	until	1525	1545	1610	1640	1710	1740	1810	1840	1940	2040	2140	2250
White City Bibury Road	0648	0718	0748	0818		38	58	18		1538	1558	1623	1653	1723	1753	1823	1851	1951	2051	2151	2301
Tuffley Firwood Drive	0653	0723	0753	0823		43	03	23		1543	1603	1627	1658	1728	1758	1828	1856	1956	2056	2156	2306
Tuffley Gurney Avenue	0657	0727	0757	0827		47	07	27		1547	1607	1632	1702	1732	1802	1828	1900	2000	2100	2200	2310
Finlay Road Shops	0706	0736	0806	0836		56	16	36		1556	1616	1641	1711	1741	1811	1841	1908	2008	2108	2208	2318

9 from Tuffley to City Centre

Saturdays

White City Bibury Road	0648	0718	0748	0818	then every 20 minutes at	38	58	18	until	1538	1558	1623	1653	1723	1753	1823	1851	1951	2051	2151	2301
Tuffley Firwood Drive	0653	0723	0753	0823		43	03	23		1543	1603	1627	1658	1728	1758	1828	1856	1956	2056	2156	2306
Tuffley Gurney Avenue	0657	0727	0757	0827		47	07	27		1547	1607	1632	1702	1732	1802	1832	1900	2000	2100	2200	2310
Finlay Road Shops	0706	0736	0806	0836		56	16	36		1556	1616	1641	1711	1741	1811	1841	1908	2008	2108	2208	2318
Gloucester Quays [Aldi]	0714	0744	0814	0844		04	24	44		1604	1624	1649	1719	1749	1819	1849	1915	2015	2115	2215	2325
Gloucester Clarence Street	0720	0750	0820	0850	10	30	50	1610	1630	1655	1725	1755	1825	1855	1920	2020	2120	2220	2330		

9 from City Centre to Tuffley

Sundays & Bank Holiday Mondays

Gloucester Clarence Street	0830	0930	then every 30 minutes at	00	30	until	1800
White City Bibury Road	0844	0944		14	44		1814
Tuffley Firwood Drive	0849	0949		19	49		1819
Tuffley Gurney Avenue	0855	0955		25	55		1825
Finlay Road Shops	0905	1005		35	05		1835

9 from Tuffley to City Centre

Sundays & Bank Holiday Mondays

White City Bibury Road	0844	0944	then every 30 minutes at	14	44	until	1814
Tuffley Firwood Drive	0849	0949		19	49		1819
Tuffley Gurney Avenue	0855	0955		25	55		1825
Finlay Road Shops	0905	1005		35	05		1835
Gloucester Quays [Aldi]	0914	1014		44	14		1844
Gloucester Clarence Street	0920	1020	50	20	1850		

10 from Cheltenham to City Centre & Lower Tuffley

From 3rd October 2021

Mondays to Fridays																																			
Cheltenham Promenade [4]	-	-	-	-	-	0620	-	-	0650	-	-	0710	0720	0730	0740	0755	0810	0825	0840	0855	0910	0925	0935	0945	then every 15 minutes at	00	15	30	45	until	1400	-	1415	1430	1445
Park Campus	-	-	-	-	-	0625	-	-	0655	-	-	0715	0725	0735	0745	0800	0815	0830	0845	0900	0915	0930	0940	0950		05	20	35	50		1405	-	1420	1435	1450
Shurdington Church Lane	-	-	-	-	-	0633	-	-	0703	-	-	0725	0735	0745	0755	0810	0825	0840	0855	0910	0922	0937	0947	0957		12	27	42	57		1412	-	1427	1442	1457
Brockworth Cross Hands	-	-	-	0610	0625	0640	-	0705	0713	-	0725	0735	0745	0755	0805	0820	0835	0850	0903	0918	0928	0943	0953	1003		18	33	48	03		1418	-	1433	1448	1503
Hucclecote Royal Oak	-	-	-	0620	0635	0650	-	0715	0725	-	0737	0747	0757	0807	0817	0832	0847	0900	0912	0927	0937	0952	1002	1012		27	42	57	12		1427	-	1442	1457	1512
Gloucester Station Road [Q]	-	-	-	0635	0650	0705	-	0731	0741	-	0801	0811	0821	0831	0841	0855	0910	0915	0927	0942	0952	1007	1017	1027		42	57	12	27		1442	-	1457	1512	1527
Gloucester Station Road [Q]	0530	0600	0625	0640	0655	0710	0725	0736	0746	0756	0806	0816	0826	0836	0846	0902	0917	-	0932	0947	1002	1017	-	1032		47	02	17	32		1447	1457	1507	1517	1529
Gloucester Quays [Kwik Fit]	0534	0604	0631	0646	0701	0716	0731	0742	0752	0802	0812	0822	0832	0842	0852	0908	0923	-	0938	0953	1008	1023	-	1038		53	08	23	38		1453	1503	1513	1524	1536
Lower Tuffley Silver Close	0545	0615	0644	0659	0714	0729	0744	0757	0807	0817	0827	0837	0847	0857	0904	0917	0932	-	0947	1002	1017	1032	-	1047		02	17	32	47		1502	1512	1524	1536	1548
Holmleigh Road Emerald Close	0555	0625	0655	0710	0725	0741	0756	0811	0821	0831	0841	0851	0859	0909	0916	0929	0944	-	0959	1014	1029	1044	-	1059		14	29	44	59		1514	1524	1536	1548	1600

Mondays to Fridays																																	
Cheltenham Promenade [4]	-	1500	-	1515	-	1530	1545	1600	1615	1625	1635	1645	1655	1705	1720	1735	1750	1805	1820	1835	1850	1905	1920	1935	1950	2015	2045	2115	2145	2215	2245	2315	2345
Park Campus	-	1505	-	1521	-	1536	1551	1606	1621	1631	1641	1651	1701	1711	1726	1741	1755	1810	1825	1840	1855	1910	1925	1940	1955	2019	2049	2119	2149	2219	2249	2319	2349
Shurdington Church Lane	G	1512	-	1530	-	1545	1600	1615	1630	1640	1650	1700	1710	1720	1735	1750	1803	1818	1833	1848	1903	1918	1933	1948	2003	2025	2055	2125	2155	2225	2255	2325	2355
Brockworth Cross Hands	1512	1518	1528	1540	-	1555	1610	1625	1640	1650	1700	1710	1720	1730	1745	1800	1810	1825	1840	1855	1910	1925	1940	1955	2010	2031	2101	2131	2201	2231	2301	2331	0001
Hucclecote Royal Oak	1522	1531	1541	1553	-	1608	1623	1638	1653	1703	1713	1723	1733	1743	1758	1810	1820	1835	1850	1905	1920	1935	1950	2005	2020	2038	2108	2138	2208	2238	2308	2338	0008
Gloucester Station Road [Q]	1537	1547	1559	1611	-	1626	1641	1656	1711	1721	1731	1741	1751	1801	1813	1825	1835	1850	1905	1920	1935	1950	2005	2020	2035	2050	2120	2150	2220	2250	2320	2350	0020
Gloucester Station Road [Q]	1540	1552	1604	1616	1626	1636	1646	1701	1716	1726	1736	1746	1756	1810	1825	-	1840	1855	1910	1925	-	1953	-	2023	-	2053	2123	2153	2223	2253	2323	-	-
Gloucester Quays [Kwik Fit]	1548	1600	1612	1624	1634	1644	1654	1709	1724	1734	1744	1754	1802	1816	1831	-	1846	1901	1916	1931	-	1958	-	2028	-	2058	2128	2158	2228	2258	2328	-	-
Lower Tuffley Silver Close	1600	1612	1624	1636	1646	1656	1706	1721	1736	1746	1756	1806	1814	1828	1843	-	1858	1913	1928	1943	-	2007	-	2037	-	2107	2137	2207	2237	2307	2337	-	-
Holmleigh Road Emerald Close	1612	1624	1636	1648	1658	1708	1718	1733	1748	1758	1808	1818	1826	1839	1854	-	1910	1925	1940	1955	-	2017	-	2047	-	2117	2147	2217	2247	2317	2347	-	-

10 from Lower Tuffley to City Centre & Cheltenham

Mondays to Fridays																																	
Lower Tuffley Silver Close	-	-	0545	-	-	0615	-	-	0644	0659	0714	0729	0744	0757	0807	0817	0827	0837	0847	0857	0904	0917	0932	then every 15 minutes at	47	02	17	32	until	1447	H	1502	-
Holmleigh Road Emerald Close	-	-	0555	-	-	0625	-	-	0655	0710	0725	0741	0756	0811	0821	0831	0841	0851	0859	0909	0916	0929	0944		59	14	29	44		1459	1508 Δ	1514	C
Gloucester Quays [Aldi]	-	-	0609	-	-	0639	-	-	0709	0724	0739	0757	0812	0827	0837	0847	0857	0907	0911	0921	0928	0941	0956		11	26	41	56		1511	1521 Δ	1526	1534 Δ
Gloucester Clarence Street [V]	-	-	0615	-	-	0645	-	-	0715	0730	0745	0805	0820	0835	0845	0855	0905	0915	0918	0928	0935	0948	1003		18	33	48	03		1518	1527 Δ	1533	1542 Δ
Gloucester Clarence Street [V]	0535	0605	0620	0630	0640	0650	0700	0710	0720	0735	0750	0810	0825	0840	0850	-	0910	-	0923	-	0938	0953	1008		23	38	53	08		1523	1530	1535	1545
Hucclecote Royal Oak	0547	0617	0632	0645	0655	0706	0717	0728	0738	0753	0808	0828	0833	0858	0908	-	0925	-	0937	-	0952	1007	1022		37	52	07	22		1537	1545	1553	1603
Brockworth Cross Hands	0555	0625	0640	0655	0707	0719	0731	0743	0753	0808	0823	0840	0855	0910	0920	-	0935	-	0946	-	1001	1016	1031		46	01	16	31		1546	1555	1603	1613
Shurdington Church Lane	0601	0631	0646	0701	0715	0729	0742	0755	0805	0820	0835	0850	0905	0918	0928	-	0941	-	0952	-	1007	1022	1037		52	07	22	37		1552	1601	1611	1621
Park Campus	0609	0639	0654	0709	0724	0739	0753	0807	0817	0832	0847	0902	0917	0929	0939	-	0949	-	0959	-	1014	1029	1044		59	14	29	44		1559	1609	1619	1629
Cheltenham Promenade	0615	0645	0700	0715	0730	0745	0800	0815	0825	0840	0855	0910	0925	0935	0945	-	0955	-	1005	-	1020	1035	1050		05	20	35	50		1605	1615	1625	1635

Mondays to Fridays																																
Lower Tuffley Silver Close	1512	-	1524	1536	1548	1600	1612	1624	1636	1646	1656	1706	1721	1736	1746	1756	1806	1814	1828	1843	1858	1913	1928	1943	2007	2037	2107	2137	2207	2237	2307	2337
Holmleigh Road Emerald Close	1524	C	1536	1548	1600	1612	1624	1636	1648	1658	1708	1718	1733	1748	1758	1808	1818	1826	1839	1854	1910	1925	1940	1955	2017	2047	2117	2147	2217	2247	2317	2347
Gloucester Quays [Aldi]	1537	1539 Δ	1549	1601	1613	1625	1637	1649	1701	1711	1721	1731	1746	1801	1811	1821	1828	1836	1849	1904	1920	1935	1950	2005	2027	2057	2127	2157	2227	2257	2327	2357
Gloucester Clarence Street [V]	1545	1547 Δ	1557	1609	1621	1633	1645	1657	1709	1719	1729	1739	1754	1809	1816	1826	1833	1841	1854	1909	1925	1940	1955	2010	2032	2102	2132	2202	2232	2302	2332	0002
Gloucester Clarence Street [V]	1555	-	1605	1615	1627	1639	1651	1703	1715	1725	1735	1745	1800	1815	-	1830	-	1845	1900	1915	1930	1945	2000	2013	2035	2105	2135	2205	2235	2305	-	-
Hucclecote Royal Oak	1613	-	1623	1633	1645	1657	1709	1721	1733	1743	1753	1800	1815	1830	-	1845	-	1900	1915	1930	1945	2000	2015	2025	2046	2116	2146	2216	2246	2316	-	-
Brockworth Cross Hands	1623	-	1633	1643	1655	1707	1719	1731	1743	1753	1803	1809	1824	1839	-	1854	-	1909	1924	1939	1954	2009	2024	2032	2054	2124	2154	2224	2254	2324	-	-
Shurdington Church Lane	1631	-	1641	1651	1703	1715	1727	1739	1751	-	1811	-	1830	1845	-	1900	-	1915	1930	-	2000	-	2030	-	2100	2130	2200	2230	2300	2330	-	-
Park Campus	1639	-	1649	1659	1711	1723	1735	1747	1759	-	1819	-	1836	1851	-	1906	-	1921	1936	-	2006	-	2036	-	2106	2136	2206	2236	2306	2336	-	-
Cheltenham Promenade	1645	-	1655	1705	1717	1729	1741	1753	1805	-	1825	-	1840	1855	-	1910	-	1925	1940	-	2010	-	2040	-	2110	2140	2210	2240	2310	2340	-	-

Key
Δ this bus runs on schooldays only
C these buses start from Crypt School at 1520 & 1525 (when open)
H this bus starts from Holmleigh Park School at 1507 (when open)
G this bus start from Green Lane at 1510

Timetable continues on the next page.

10 from Cheltenham to City Centre & Lower Tuffley

Saturdays

Cheltenham Promenade [4]	-	-	-	-	-	0730	-	0800	-	0830	then every 15 minutes at	45	00	15	30	until	1745	1800	1815	1830	1845	1900	1915	1930	1945	2015	2045	2115	2145	2215	2245	2315	2345
Park Campus	-	-	-	-	-	0735	-	0805	-	0835		50	05	20	35		1750	1805	1820	1835	1850	1905	1920	1935	1950	2019	2049	2119	2149	2219	2249	2319	2349
Shurdington Church Lane	-	-	-	-	-	0742	-	0812	-	0842		57	12	27	42		1757	1812	1827	1842	1857	1912	1927	1942	1957	2025	2055	2125	2155	2225	2255	2325	2355
Brockworth Cross Hands	-	0618	0648	0718	-	0748	-	0818	0833	0848		03	18	33	48		1803	1818	1833	1848	1903	1918	1933	1948	2003	2031	2101	2131	2201	2231	2301	2331	0001
Hucclecote Royal Oak	-	0627	0657	0727	-	0757	-	0827	0842	0857		12	27	42	57		1812	1827	1842	1857	1912	1927	1942	1957	2012	2038	2108	2138	2208	2238	2308	2338	0008
Gloucester Station Road [Q]	-	0642	0712	0742	-	0812	-	0842	0857	0912		27	42	57	12		1827	1842	1857	1912	1927	1942	1957	2012	2027	2050	2120	2150	2220	2250	2320	2350	0020
Gloucester Station Road [Q]	0617	0647	0717	0747	0802	0817	0832	0847	0902	0917		32	47	02	17		1832	1847	1902	1917	-	1948	-	2018	-	2053	2123	2153	2223	2253	2323	-	-
Gloucester Quays [Kwik Fit]	0623	0653	0723	0753	0808	0823	0838	0853	0908	0923		38	53	08	23		1838	1853	1908	1923	-	1953	-	2023	-	2058	2128	2158	2228	2258	2328	-	-
Lower Tuffley Silver Close	0632	0702	0732	0802	0817	0832	0847	0902	0917	0932		47	02	17	32		1847	1902	1917	1932	-	2002	-	2032	-	2107	2137	2207	2237	2307	2337	-	-
Holmleigh Road Emerald Close	0644	0714	0744	0814	0829	0844	0859	0914	0929	0944		59	14	29	44		1859	1914	1929	1944	-	2014	-	2044	-	2117	2147	2217	2247	2317	2347	-	-

10 from Lower Tuffley to City Centre & Cheltenham

Saturdays

Lower Tuffley Silver Close	-	0632	0702	-	0732	-	0802	then every 15 minutes at	17	32	47	02	until	1817	1832	1847	1902	1917	1932	2002	2032	2107	2137	2207	2237	2307	2337
Holmleigh Road Emerald Close	-	0644	0714	-	0744	-	0814		29	44	59	14		1829	1844	1859	1914	1929	1944	2014	2044	2117	2147	2217	2247	2317	2347
Gloucester Quays [Aldi]	-	0656	0726	-	0756	-	0826		41	56	11	26		1841	1856	1911	1926	1941	1956	2026	2056	2127	2157	2227	2257	2327	2357
Gloucester Clarence Street [V]	-	0703	0733	-	0803	-	0833		48	03	18	33		1848	1903	1918	1933	1948	2003	2032	2102	2132	2202	2232	2302	2332	0002
Gloucester Clarence Street [V]	0638	0708	0738	0753	0808	0823	0838		53	08	23	38		1853	1908	1923	1938	1953	2008	2035	2105	2135	2205	2235	2305	-	-
Hucclecote Royal Oak	0652	0722	0752	0807	0822	0837	0852		07	22	37	52		1907	1922	1937	1952	2007	2022	2046	2116	2146	2216	2246	2316	-	-
Brockworth Cross Hands	0701	0731	0801	0816	0831	0846	0901		16	31	46	01		1916	1931	1946	2001	2016	2031	2054	2124	2154	2224	2254	2324	-	-
Shurdington Church Lane	0707	0737	0807	0822	0837	0852	0907		22	37	52	07		1922	-	1952		2022	-	2100	2130	2200	2230	2300	2330	-	-
Park Campus	0714	0744	0814	0829	0844	0859	0914		29	44	59	14		1929	-	1959		2029	-	2106	2136	2206	2236	2306	2336	-	-
Cheltenham Promenade	0720	0750	0820	0835	0850	0905	0920		35	50	05	20		1935	-	2005		2035	-	2110	2140	2210	2240	2310	2340	-	-

10 from Cheltenham to City Centre & Lower Tuffley

Sundays & Bank Holiday Mondays

Cheltenham Promenade [4]				0800	then every 20 minutes at	20	40	00	until	1820	1840	1900	1925	2025	2125	2225	2325
Park Campus				0805		25	45	05		1825	1845	1905	1929	2029	2129	2229	2329
Shurdington Church Lane				0813		33	53	13		1833	1853	1913	1935	2035	2135	2235	2335
Brockworth Cross Hands				0820		40	00	20		1840	1900	1920	1941	2041	2141	2241	2341
Hucclecote Royal Oak				0830		50	10	30		1850	1910	1928	1948	2048	2148	2248	2348
Gloucester Station Road [Q]				0845		05	25	45		1905	1925	1940	2000	2100	2200	2300	0000
Gloucester Station Road [Q]	0730	0810	0850			10	30	50		1910	1930		2003	2103	2203	2303	
Gloucester Quays [Kwik Fit]	0736	0816	0856			16	36	56		1916	1936		2007	2107	2207	2307	
Lower Tuffley Silver Close	0749	0829	0909			29	49	09		1929	1949		2018	2118	2218	2318	
Holmleigh Road Emerald Close	0800	0840	0920			40	00	20		1940	2000		2027	2127	2227	2327	

10 from Lower Tuffley to City Centre & Cheltenham

Sundays & Bank Holiday Mondays

Lower Tuffley Silver Close				0749		0829		0909	then every 20 minutes at	29	49	09	until	1729	1749	1809	1829	1849	1909	1929	1949	2018	2118	2218	2318
Holmleigh Road Emerald Close				0800		0840		0920		40	00	20		1740	1800	1820	1840	1900	1920	1940	2000	2027	2127	2227	2327
Gloucester Quays [Aldi]				0814		0854		0934		54	14	34		1754	1814	1834	1854	1914	1934	1954	2014	2038	2138	2238	2338
Gloucester Clarence Street [V]				0820		0900		0940		00	20	40		1800	1820	1840	1900	1920	1940	2000	2020	2042	2142	2242	2342
Gloucester Clarence Street [V]	0720	0745	0805	0825	0845	0905	0925	0945		05	25	45		1805	1825	1845		1945				2045	2145	2245	
Hucclecote Royal Oak	0731	0800	0820	0840	0900	0920	0940	1000		20	40	00		1820	1840	1856		1956				2056	2156	2256	
Brockworth Cross Hands	0739	0810	0830	0850	0910	0930	0950	1010		30	50	10		1830	1850	1904					2004	2104	2204	2304	
Shurdington Church Lane	0745	0816	0836	0856	0916	0936	0956	1016		36	56	16		1836		1910					2010	2110	2210	2310	
Park Campus	0751	0824	0844	0904	0924	0944	1004	1024		44	04	24		1844		1916					2016	2116	2216	2316	
Cheltenham Promenade	0755	0830	0850	0910	0930	0950	1010	1030		50	10	30		1850		1920					2020	2120	2220	2320	

94 from Gloucester to Cheltenham

from 19th September 2021

		Saturdays																																	
Gloucester Market Parade [M]	0400	0430	0500	0530	0600	0630	0700	0725	0745	0800	0815	0830	0845	then at these times past each hour	00	15	30	45	until	1700	1715	1730	1745	1800	1815	1830	1845	1900	1915	1930	1945	2000	2015	2035	2055
Longlevens Elmbridge Road	0406	0436	0506	0536	0606	0636	0706	0731	0751	0808	0823	0838	0853		08	23	38	53		1708	1723	1738	1753	1808	1823	1838	1851	1906	1921	1936	1951	2006	2021	2041	2101
Churchdown Hare & Hounds	0410	0440	0510	0540	0610	0642	0712	0737	0757	0815	0830	0845	0900		15	30	45	00		1715	1730	1745	1800	1815	1830	1845	1857	1912	1927	1942	1957	2012	2027	2047	2107
GCHQ Benhall Gloucester Rd	0417	0447	0517	0547	0617	0650	0720	0745	0805	0825	0840	0855	0910		25	40	55	10		1725	1740	1755	1810	1825	1840	1855	1905	1920	1935	1950	2005	2020	2035	2055	2115
Cheltenham Promenade [3]	0427	0457	0527	0557	0627	0700	0730	0755	0815	0835	0850	0905	0920	hour	35	50	05	20		1735	1750	1805	1820	1835	1850	1905	1915	1930	1945	2000	2015	2030	2045	2105	2125

		Saturdays															
Gloucester Market Parade [M]	2115	2135	2155	2215	2235	2300	2330	0000	0030	0100	0130	0200	0230	0300	0330		
Longlevens Elmbridge Road	2121	2141	2201	2221	2241	2306	2336	0006	0036	0106	0136	0206	0236	0306	0336		
Churchdown Hare & Hounds	2127	2147	2207	2227	2247	2310	2340	0010	0040	0110	0140	0210	0240	0310	0340		
GCHQ Benhall Gloucester Rd	2135	2155	2215	2235	2255	2317	2347	0017	0047	0117	0147	0217	0247	0317	0347		
Cheltenham Promenade [3]	2145	2205	2225	2245	2305	2327	2357	0027	0057	0127	0157	0227	0257	0327	0357		

94 from Cheltenham to Gloucester

from 19th September 2021

		Saturdays																																		
Cheltenham Promenade [3]	0400	0430	0500	0530	0600	0625	0645	0705	0725	0745	0800	0815	0830	0845	0900	then at these times past each hour	15	30	45	00	until	1815	1830	1845	1900	1915	1935	1955	2015	2035	2055	2115	2135	2200	2230	2300
Arle Court	0408	0438	0508	0538	0608	0634	0654	0714	0734	0754	0809	0825	0840	0855	0910		25	40	55	10		1825	1840	1855	1910	1925	1944	2004	2024	2044	2104	2124	2144	2209	2238	2308
Churchdown Hare & Hounds	0415	0445	0515	0545	0615	0641	0701	0721	0741	0801	0816	0833	0848	0903	0918		33	48	03	18		1833	1848	1903	1918	1933	1951	2011	2031	2051	2111	2131	2151	2216	2245	2315
Longlevens Elmbridge Road	0420	0450	0520	0550	0620	0646	0706	0726	0746	0806	0821	0841	0856	0911	0926		41	56	11	26		1841	1856	1911	1926	1941	1956	2016	2036	2056	2116	2136	2156	2221	2250	2320
Gloucester Market Parade [M]	0427	0457	0527	0557	0627	0655	0715	0735	0755	0815	0830	0850	0905	0920	0935	hour	50	05	20	35		1850	1905	1920	1935	1950	2005	2025	2045	2105	2125	2145	2205	2230	2257	2327

		Saturdays								
Cheltenham Promenade [3]	2330	0000	0030	0100	0130	0200	0230	0300	0330	
Arle Court	2338	0008	0038	0108	0138	0208	0238	0308	0338	
Churchdown Hare & Hounds	2345	0015	0045	0115	0145	0215	0245	0315	0345	
Longlevens Elmbridge Road	2350	0020	0050	0120	0150	0220	0250	0320	0350	
Gloucester Market Parade [M]	2357	0027	0057	0127	0157	0227	0257	0327	0357	

94 from Gloucester to Cheltenham

from 19th September 2021

		Sundays & Bank Holidays																																
Gloucester Market Parade [M]	0400	0430	0500	0530	0600	0630	0700	0730	0800	0830	0850	0910	0930	0945	then at these times past each hour	00	15	30	45	until	1730	1745	1805	1825	1845	1905	1935	2005	2035	2105	2145	2255		
Longlevens Elmbridge Road	0406	0436	0506	0536	0606	0636	0706	0736	0806	0838	0858	0918	0938	0953		08	23	38	53		1738	1753	1811	1831	1851	1911	1941	2011	2041	2111	2151	2301		
Churchdown Hare & Hounds	0410	0440	0510	0540	0610	0640	0710	0742	0812	0845	0905	0925	0945	1000		15	30	45	00		1745	1800	1817	1837	1857	1917	1947	2017	2047	2117	2157	2307		
Arle Court Park & Ride	-	-	-	-	-	-	-	-	-	0855	0915	0935	0955	1010		25	40	55	10		1755	1810	-	-	-	-	-	-	-	-	-	-	-	-
GCHQ Benhall Gloucester Rd	0417	0447	0517	0547	0617	0647	0717	0750	0820	0858	0918	0938	0958	1013		28	43	58	13		1758	1813	1825	1845	1905	1925	1955	2025	2055	2125	2205	2315		
Cheltenham Promenade [3]	0427	0457	0527	0557	0627	0657	0727	0800	0830	0908	0928	0948	1008	1023	hour	38	53	08	23		1808	1823	1835	1855	1915	1935	2005	2035	2105	2135	2215	2325		

94 from Cheltenham to Gloucester

from 19th September 2021

		Sundays & Bank Holidays																														
Cheltenham Promenade [3]	0400	0430	0500	0530	0600	0630	0700	0730	0755	0815	0830	0845	then at these times past each hour	00	15	30	45	until	1700	1720	1740	1800	1830	1900	1930	2000	2030	2110	2220			
Arle Court	0408	0438	0508	0538	0608	0638	0708	0738	0804	0824	0839	0855		10	25	40	55		1710	1730	1750	1810	1839	1909	1939	2009	2039	2119	2229			
Arle Court Park & Ride	-	-	-	-	-	-	-	-	-	-	-	-		12	27	42	57		1712	1732	1752	1812	-	-	-	-	-	-	-	-	-	-
Churchdown Hare & Hounds	0415	0445	0515	0545	0615	0645	0715	0745	0811	0831	0849	0906		21	36	51	06		1721	1741	1801	1821	1846	1916	1946	2016	2046	2126	2236			
Longlevens Elmbridge Road	0420	0450	0520	0550	0620	0650	0720	0750	0816	0836	0854	0914		29	44	59	14		1729	1749	1809	1829	1851	1921	1951	2021	2051	2131	2241			
Gloucester Market Parade [M]	0427	0457	0527	0557	0627	0657	0727	0757	0825	0845	0903	0923	hour	38	53	08	23		1738	1758	1818	1838	1900	1930	2000	2030	2100	2140	2250			

Explanation of codes:

An extra bus runs when Churchdown School is open - starting at Pirton Corner at 1525 and arriving in Gloucester at 1540.

MX - This bus does not run on Mondays, or on Tuesdays following a Bank Holiday Monday.

N94 - a £4.00 single fare applies on this bus. No other tickets are available or valid.

P - on University Term days this bus arrives at Clarence Parade and continues to Francis Close Hall and Pittville Campus. In University Holidays this bus terminates at The Promenade.

T - on University Term days these buses also serve Pittville Campus (0815/0845) and Francis Close Hall (0825/0855)



Service 15 – York Road

Mar 6, 2019 | Bus Routes

Service 15 – York Road

Monday to Friday (except Bank Holidays)

Fares:

Adult: £2.60 Return, £1.50 Single

Child: £1:00 Return, £0.70 Single

Outbound

Chester Road	10:50
Gloucester Royal Hospital	10:55
Gloucester Market Place	11:00

Inbound

Gloucester Market Place	12:30
Gloucester Royal Hospital	12:35
Chester Road	12:40

Service 21 – Brimpsfield Shopper

Mar 6, 2019 | Bus Routes

Service 21 – Brimpsfield Shopper

Wednesdays and Fridays

Fares:

Adult: £2.60 Return, £1.50 Single

Child: £1:00 Return, £0.70 Single

Outbound

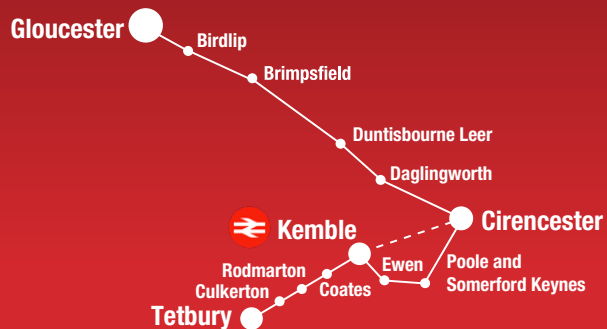
Brimpsfield War Memorial	10:30
Birdlip Village Stores	10:35
Little Witcombe Peak View Farm	10:39
Witcombe Astridge Rd	10:41
Tescos Brockworth	10:51
Gloucester Market Parade	11:10

Inbound

Gloucester Market Parade	13:15
Tescos Brockworth	13:34
Witcombe Astridge Rd	13:44
Little Witcombe Peak View Farm	13:46
Birdlip Village Stores	13:50
Brimpsfield War Memorial	13:55


882

Gloucester, Cirencester, Kemble, Tetbury



pulhamscoaches.com
01451 820369

Pulham & Sons (Coaches) Ltd. Bourton Business Park, Bourton-on-the-Water, GL54 2HQ

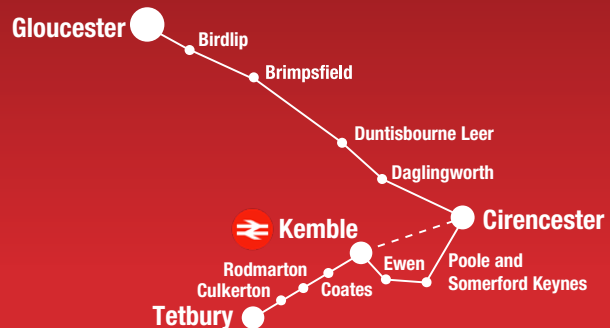
Monday to Friday (except Public Holidays)											School days only		School Holidays		Saturdays (except Public Holidays)				
GLOUCESTER - Market Parade	-	07:45	09:50	11:20	13:20	14:35	-	-	16:30	-	18:25	-	10:30	13:45	-	-	-		
BIRDLIP - Village Stores	-	-	10:10	-	-	-	-	-	-	-	-	-	-	-	-	-	-		
BRIMPSFIELD - War Memorial	-	-	10:15	-	-	-	-	-	-	-	-	-	-	-	-	-	-		
ELKSTONE - Westerleigh Crossroads	-	-	10:22	-	-	-	-	-	-	-	-	-	-	-	-	-	-		
BIRDLIP - Royal George Hotel		08:05																	
WINSTONE - Foss Field	-	-	10:27	11:49	13:49	15:04	-	-	16:59	-	18:54RS	-	10:59	14:14	-	-	-		
DUNTISBOURNE ABBOTS - St. Peter's Church	-	-	10:32	-	-	-	-	-	-	-	-	-	-	-	-	-	-		
DAGLINGWORTH - Village Hall	-	-	10:42	-	-	-	-	-	-	-	-	-	-	-	-	-	-		
DUNTISBOURNE LEER - Duntisbourne Leer Turn	-	-	-	11:54	13:54	15:09	-	-	17:04	-	18:59RS	-	11:05	14:20	-	-	-		
STRATTON - The Plough	-	08:20	10:47	11:59	13:59	15:14	-	-	17:09	-	19:04RS	-	11:11	14:26	-	-	-		
CIRENCESTER																			
Kingshill School Grounds	-	08:27(Sch)	-	-	-	-	-	15:35	-	-	-	-	-	-	-	-	-		
Watermoor - Queen Street	-	-	-	-	-	-	-	15:46	-	-	-	-	-	-	-	-	-		
The Forum	06:55	08:32	10:53	12:05	14:05	15:20	15:52	15:52	17:15	17:40	19:10	08:00	11:15	14:30	-	-	-		
Deer Park School Grounds	-	08:40(Sch)	-	-	-	-	-	15:58	-	-	-	-	-	-	-	-	-		
CHESTERTON - Somerford Court	-	-	-	-	-	-	-	16:05	-	-	-	-	-	-	-	-	-		
SOMERFORD KEYNES - Telephone Box	-	-	-	-	-	-	-	16:13	-	-	-	-	-	-	-	-	-		
POOLE KEYNES - Memorial	-	-	-	-	-	-	-	16:18	-	-	-	-	-	-	-	-	-		
EWEN - Opposite the Timbrells	-	-	-	-	-	-	-	16:22	16:15	-	-	-	-	-	-	-	-		
KEMBLE																			
Post Office	07:05	08:50	11:06	12:18	14:18	-	16:25	16:18	-	17:53	-	08:10	11:25	14:40	-	-	-		
Railway Station - arrives	07:06	08:52	11:08	12:20	14:20	-	16:27	16:20	-	17:55	-	08:12	11:27	14:42	-	-	-		
Railway Station - departs	07:06	-	11:10	12:20	-	-	16:27	16:22	-	17:55	-	08:12	11:27	14:42	-	-	-		
 Train departs towards London	07:40	-	11:45	12:46	-	-	16:44	16:44	-	18:20	-	08:47	11:46	14:46	-	-	-		
COATES - opposite Glebe House	-	-	-	-	-	-	-	16:35	16:30	-	18:02RS	-	-	-	-	-	-		
TARLTON - Crossroads	-	-	11:14	-	-	-	-	16:40	16:35	-	18:07RS	-	-	-	-	-	-		
RODMARTON - St. Peter's Church	-	-	11:17	-	-	-	-	16:43	16:38	-	18:10RS	-	-	-	-	-	-		
CULKERTON - the Old Post Office	-	-	11:23	-	-	-	-	16:49	16:44	-	18:16RS	-	-	-	-	-	-		
TETBURY																			
Tetbury Industrial Estate	07:20	-	11:30	12:36	-	-	16:56	16:51	-	18:23RS	-	08:30	11:44	14:59	-	-	-		
Long Street Bus Stop (Newsagents)	07:22	-	11:33	12:38	-	-	16:59	16:54	-	18:26	-	08:32	11:47	15:02	-	-	-		

R = REQUEST. Operates on request of passengers already on board this service
S = demand stop
(Sch) School days only


Please note that alternative routes may be used in the event of road closures or other unforeseen circumstances. Please check our website for updates.

Train times correct at time of printing. Please check latest train timetables at gwr.com when planning your journey.

882 Tetbury, Kemble, Cirencester, Gloucester



pulhamscoaches.com
01451 820369

Monday to Friday (except Public Holidays)	School days only	School Holidays	Saturdays (except Public Holidays)			
TETBURY						
Long Street Bus Stop (Newsagents)	- 07:23	07:30	-	-	11:35 12:40 - 17:00 18:30	09:00 12:20 15:15
CULKERTON - The Old Post Office	- 07:31	07:38	-	-	12:49 - - -	- - -
RODMARTON - St. Peter's Church	- 07:37	07:44	-	-	12:54 - - -	- - -
TARLTON - Crossroads	- 07:40	07:47	-	-	12:58 - - -	- - -
COATES - Glebe House	- 07:45	07:52	-	-	- - - - -	- - -
KEMBLE						
 Train arrives from London	07:42	07:42	09:41	11:40	12:40 13:40 16:42 18:36	08:41 11:42 14:41
Railway Station	- 07:53	08:00	-	10:05 11:55 13:05 14:20 17:20 18:50	- - -	09:20 12:40 15:35
Post Office	- 07:55	08:02	-	10:07 11:57 13:07 14:22 17:22 18:52	- - -	09:22 12:42 15:37
EWEN - The Timbrells	- 07:58	08:05	-	-	- - - - -	- - -
POOLE KEYNES - The Cross	- 08:02	-	-	-	- - - - -	- - -
SOMERFORD KEYNES - Telephone Box	- 08:07	-	-	-	- - - - -	- - -
CHESTERTON - Somerford Court	- 08:15	-	-	-	- - - - -	- - -
CIRENCESTER						
Deer Park School Grounds	- 08:19	-	-	-	- - - - -	- - -
Old Station Car Park	- 08:25	08:20	-	10:17 12:07 13:17 14:32 17:32 19:02	- - -	09:28 12:48 15:43
Kingshill School	- 08:40	-	-	-	- 15:20(Sch) - - -	- - -
The Forum - arrives	- -	-	-	10:25 12:15 13:25 15:25 17:40 -	- - -	09:32 12:52 15:47
The Forum - departs	06:50 -	-	09:00	10:30 12:20 13:25 15:25 17:40	- - -	09:35 12:55 -
Deer Park School Grounds	- -	-	-	-	- 15:35(Sch) - - -	09:39 12:59 -
STRATTON - The Plough	06:57 -	-	09:07	10:37 12:27 13:32 15:45 17:47-	- - -	09:39 12:59 -
DAGLINGWORTH - Village Hall	- -	-	-	-	13:37 - - -	- - -
DUNTISBOURNE ABBOTS - St. Peter's Church	- -	-	-	-	13:47 - - -	- - -
DUNTISBOURNE LEER - Duntisbourne Leer Turn	- -	-	09:12	10:42 12:32 - - -	- - -	09:45 13:05 -
WINSTONE - Foss Field	- -	-	09:17	10:47 12:37 13:52 - - -	- - -	- - -
ELKSTONE - Westerleigh Crossroads	- -	-	-	-	13:57 - - -	- - -
BRIMPSFIELD - War Memorial	- -	-	-	-	14:04 - - -	- - -
BIRDLIP - opposite The Royal George	07:12 -	-	-	-	14:09 16:00 18:02 -	- - -
GLOUCESTER - Market Parade	07:32 -	-	09:47	11:17 13:07 14:34 16:20 18:22 -	- - -	10:20 13:40 -

R = REQUEST. Operates on request of passengers already on board this service
S = demand stop
(Sch) School days only

Please note that alternative routes may be used in the event of road closures or other unforeseen circumstances. Please check our website for updates.

Train times correct at time of printing. Please check latest train timetables at gwr.com when planning your journey.



SERVICE 354 - MONDAY TO FRIDAY ONLY

FE ONLY – This journey does not operate during half term or Inset days.

					FE																#
Hartpury College, Bus Park (Depart)	~	~	~	08:15	#	09:40	10:30	11:20	12:10	12:55	13:45	14:35	15:35	16:15	16:55	17:35	18:40	19:40	20:40	21:40	
Maisemore, Persh Ln	~	~	~	08:19	~	09:44	10:34	11:24	12:14	12:59	13:49	14:39	15:39	16:19	16:59	17:39	18:44	19:44	20:44	21:44	
Glos, Mkt Parade, Stand 'O'	06:35	07:20	08:00	08:45	08:55	10:00	10:50	11:40	12:30	13:15	14:05	14:55	15:55	16:35	17:15	17:55	19:00	20:00	21:00	22:00	
Glos, Commercial Road	06:37	07:22	08:02	08:47	08:57	10:02	10:52	11:42	12:32	13:17	14:07	14:57	15:57	16:37	17:17	17:57	19:02	20:02	21:02	22:02	
Maisemore, Persh Ln	06:45	07:30	08:10	08:55	09:10	10:10	11:00	11:50	12:40	13:25	14:15	15:05	16:05	16:45	17:25	18:05	19:10	20:10	21:10	(R)	
Hartpury College, Bus Park (Arrive)	06:50	07:35	08:15	09:00	09:15	10:15	11:05	11:55	12:45	13:30	14:20	15:10	16:10	16:50	17:30	18:10	19:15	20:15	21:15	(R)	

This journey commences in Pirton Lane, Churchdown (end of Winston Road) @08:25 then via Pirton Corner at @08:27, Chelt Road, Longlevens, opp. Co-op @08:35. Returns from College 16:15 in reverse.

(R) On request only

Route from Gloucester:
via Brunswick Road, Commercial Road, The Quay, Westgate Bridge

Route into Gloucester:
via Westgate Bridge, St Oswalds Road, Gouda Way, Black Dog Way

SERVICE 354 - SATURDAY ONLY

Glos, Mkt Parade, Stand 'O'	07:00	09:00	11:00	12:30	13:30	16:00	17:00
St Oswalds Park, Tescos	~	09:07	11:07	12:37	13:37	16:07	17:07
Maisemore, Persh Ln	07:16	09:16	11:16	12:46	13:46	16:16	17:16
Hartpury College, Bus Park (Arrive)	07:20	09:20	11:20	12:50	13:50	16:20	17:20
Hartpury College, Bus Park (Depart)	07:30	09:30	11:30	13:00	15:30	16:30	17:20
Maisemore, Persh Ln	07:34	09:34	11:34	13:04	15:34	16:34	17:24
St Oswalds Park, Tescos	R	R	R	R	R	R	R
Glos, Mkt Parade, Stand 'O'	07:50	09:50	11:50	13:20	15:50	16:50	R

DATES OF OPERATION:

Monday 6th September until Saturday 18th December
2022 TBC

FARES AVAILABLE ON THE BUS (CASH ONLY):

Single £2.00 | Day Return £3.00 | 10 Journey £14.00

FARES AVAILABLE ONLINE (CARD ONLY):

10 Journey £14.00 | 20 Journey £28.00

- Longlevens
- Gloucester

MONDAY TO SATURDAY (excluding Bank Holidays)

	6	6	6	6	6
Gloucester Transport Hub [K]	0910	1010	1110	1210	1310 1410
Royal Hospital Main Entrance	0914	1014	1114	1214	1314 1414
Elmbridge Road Sisson Road	0924	1024	1124	1224	1324 1424
Longlevens Paygrove Lane	0927	1027	1127	1227	1327 1427
Little Elmbridge Kimberly Clos	0933	1033	1133	1233	1333 1433
Elmbridge Road Sisson Road	0936	1036	1136	1236	1336 1436
Royal Hospital Main Entrance	0944	1044	1144	1244	1344 1444
Gloucester Transport Hub	0950	1050	1150	1250	1350 1450

- City Centre
- Quedgeley
- Hempsted

MONDAY TO SATURDAY (excluding Bank Holidays)

	11	11	11
Gloucester Transport Hub [J]	1005	1205	1405
Linden Lewisham Road	1015	1215	1415
Podsmead Shelley Avenue	1020	1220	1420
Quedgeley Green Farm	1033	1233	1433
Hempsted Post Office	1041	1241	1441
Gloucester Quays Main Entrance	1045	1245	1445
Gloucester St Nicholas' Church	1052	1252	-
Gloucester Transport Hub	1100	1300	-

- Gloucester
- Abbeymead

MONDAY TO SATURDAY (excluding Bank Holidays)

	13	13	13	13	13	13
Gloucester Bus Station [K]	0855	0955	1055	1155	1255	1355
Saintbridge Saintbridge Hse	0905	1005	1105	1205	1305	1405
Wheatway The Richmonds	0907	1010	1110	1210	1310	1410
Abbeymead Coney Hill Rd	0913	1016	1116	1216	1316	1416

MONDAY TO SATURDAY (excluding Bank Holidays)

	13	13	13	13	13	13
Abbeymead Coney Hill Rd	0918	1018	1118	1218	1318	1418
Wheatway The Richmonds	0925	1025	1125	1225	1325	1425
Painswick Road Cotteswold Rd	0929	1029	1129	1229	1329	1429
Gloucester Bus Station [K]	0940	1040	1140	1240	1340	1440

- Gloucester
- Tewkesbury

MONDAY TO SATURDAY (excluding Bank Holidays)

	351	351	351	351	351
Gloucester Transport Hub [J]	0900	1110	1320	1620	1750
Kingsholm Rugby Ground	0903	1113	1323	1623	1753
Gloucester St Oswald's Village	0909	1119	1329	1629	1759
Maisemore Persh Lane	0918	1128	1338	1638	1808
Hartpur Memorial Hall	0922	1132	1342	1642	1812
Ashleworth Post Office	0927	1137	1347	1647	1817
Corse Compton Close	0934	1144	1354	1654	1824
Stanton Swan Inn	0936	1146	1356	1656	1826
Apperley Westview	0948	1158	1408	1708	1838
Apperley Village Hall	-	-	-	1709	1839
Tewkesbury High St [Boots]	1000	1210	1420	-	-

MONDAY TO SATURDAY (excluding Bank Holidays)

	351	351	351	351
Tewkesbury High St [Boots]	0645	1005	1215	1425
Apperley Westview	0656	1016	1226	1436
Stanton Swan Inn	0708	1028	1238	1448
Corse Compton Close	0710	1030	1240	1450
Ashleworth Post Office	0717	1037	1247	1457
Hartpur Memorial Hall	0722	1042	1252	1502
Maisemore Persh Lane	0726	1046	1256	1506
Gloucester St Oswald's Village	0735	1055	1305	1515
Kingsholm Rugby Ground	0739	1059	1309	1519
Gloucester Transport Hub	0745	1105	1315	1525

- Gloucester
- Innsworth
- Sandhurst

MONDAY TO SATURDAY (excluding Bank Holidays)

	353	353	353
Gloucester Transport Hub [J]	-	1105	1305
Gloucester Lower Quay Street	-	1110	1310
Gloucester St Oswald's Village	-	-	1315
Kingsholm Estcourt Road	-	1114	1319
Longlevens The Glevum Inn	-	1123	1328
Innsworth Shearwater Grove Arr	-	1128	-
Innsworth Shearwater Grove Dep	-	-	1333
Sandhurst St Lawrence's Church	-	-	1346
Sandhurst The White Horse	0908	-	1352
Sandhurst St Lawrence's Church	0914	-	-
Innsworth Shearwater Grove	0928	1128	-
Longlevens The Glevum Inn	0934	1134	-
Kingsholm Estcourt Road	0943	1143	-
Gloucester St Oswald's Village	0947	-	-
Gloucester St Nicholas' Church	0952	1147	-
Gloucester Transport Hub	1000	1155	-

Key
- Stop not served



You don't need this, for up to the minute information why not [download the Stagecoach Bus App](#).



23 from Gloucester to Lydney & Coleford

Mondays to Fridays																
	23	923 ▲	23	23	23	23	23	23	23	23 ▲	23 ▲	23	23	23	23	23
Gloucester Transport Hub [J]	0630	-	0825	0930	1030	1130	1230	1330	1430	1430	1530	1610	1650	1735	1835	1935
Minsterworth Garage	0642	-	0840	0942	1042	1142	1242	1342	1442	1442	1544	1624	1704	1749	1845	1945
Westbury-on-Severn Surgery	0652	-	0852	0952	1052	1152	1252	1352	1452	1452	1555	1635	1715	1800	1854	1954
Newnham Dean Road	0658	-	0858	0958	1058	1158	1258	1358	1458	1458	1601	1641	1721	1806	1900	2000
Blakeney Square	0705	-	0905	1005	1105	1205	1305	1405	1505	1505	1608	1648	1728	1813	1908	2008
Lydney Bus Station [arr]	0713	-	0913	1013	1113	1213	1313	1413	1513	1513	1618	1658	1738	1823	1915	2015
Lydney Bus Station [dep]	0718	-	0918	1018	1118	1218	1318	1418	1518	1518	1623	1703	1743	1828	1918	2018
Lydney Dean Academy	-	-	-	-	-	-	-	-	1522	-	-	-	-	-	-	-
Whitecroft Post Office	0727	-	0927	1027	1127	1227	1327	1427	1537	1527	1632	1712	1752	1837	1927	2027
Bream Community Centre	0732	0732	0932	1032	1132	1232	1332	1432	1542	1532	1637	1717	1757	1842	1931	2031
Milkwall Corner Store	0742	0742	0942	1042	1142	1242	1342	1442	1552	1542	1647	1727	1807	1852	1940	2040
Coleford Square [arr]	0750	0750	0950	1050	1150	1250	1350	1450	1600	1550	1655	1735	1815	1900	1945	2045
	▼	▼	▼	▼	▼	▼	▼	▼	▼	▼	▼	▼		▼		
	22	923 ▲	22	22	22	22	22	22	22	22 ▲	22 ▲	22		22		
Coleford Square [B]	0755	0755	0955	1055	1155	1255	1355	1455	1600	1600	1700	1740		1905		
Broadwell Memorial Hall	0801	0801	1001	1101	1201	1301	1401	1501	1606	1606	1706	1746		1911		
Cinderford Bus Station	0837*	FA	1032	1132	1232	1332	1432	1539	1640	1637	1737	P		1942		



23 from Coleford & Lydney to Gloucester

Mondays to Fridays																		
	22	22 ▲	22 ▲	22 ▲	22 ▲	22	22	22	22	22	22	923 ▲	22	22	22	22	22	
Cinderford Bus Station	P	0727	0727	0832	0842	0942	1042	1142	1242	1342	1442	FA	1442	1547	1637	1717	1940	2340
Broadwell Memorial Hall	0628	0803	0758	0903	0903	1013	1113	1213	1313	1413	1518	1518*	1618	1708*	1748	2010	0010	
Coleford Square [arr]	0633	0810	0805	0910	0910	1020	1120	1220	1320	1420	1523	1525*	1625	1715*	1755	2015	0015	
	▼	▼	▼	▼	▼	▼	▼	▼	▼	▼	▼	▼	▼	▼	▼	▼	▼	▼
	23	23	23 ▲	23 ▲	23 ▲	23 ▲	23	23	23	23	23	923 ▲	23	23	23	23	23	23
Coleford Square [B]	0555	0635	0815	0825	0925	0925	1025	1125	1225	1325	1425	1523	1530	1630	1725	1800	2020	0015
Milkwall Corner Store	0601	0641	0821	0831	0931	0931	1031	1131	1231	1331	1431	1529	1536	1636	1731	1805	2024	0019
Bream Community Centre	0611	0651	0831	0841	0941	0941	1041	1141	1241	1341	1441	1539	1546	1646	1741	1815	2031	0026
Whitecroft Post Office	0616	0656	0836	0846	0946	0946	1046	1146	1246	1346	1446	-	1551	1651	-	1819	2035	0030
Lydney Dean Academy	-	-	0845	-	-	-	-	-	-	-	-	-	-	-	-	-	-	-
Lydney Bus Station [arr]	0625	0705	0850	0855	0955	0955	1055	1155	1255	1355	1455	-	1600	1700	-	1827	2043	0038
Lydney Bus Station [dep]	0630	0710	0900	0900	1000	1000	1100	1200	1300	1400	1500	-	1605	1705	-	1830	2045	0040
Blakeney Square	0638	0718	0908	0908	1008	1008	1108	1208	1308	1408	1508	-	1613	1713	-	1838	2053	0048
Newnham Dean Road	0646	0726	0916	0916	1016	1016	1116	1216	1316	1416	1516	-	1621	1721	-	1846	2101	0055
Westbury-on-Severn Surgery	0654	0734	0924	0924	1024	1024	1124	1224	1324	1424	1524	-	1629	1729	-	1853	2108	0102
Minsterworth Garage	0705	0745	0935	0935	1035	1035	1135	1235	1335	1435	1535	-	1640	1740	-	1902	2117	0110
Gloucester Transport Hub	0725	0810	0950	0950	1050	1050	1150	1250	1350	1450	1550	-	1655	1755	-	1915	2130	0120



23 from Gloucester to Lydney & Coleford

Saturdays										Sundays & Bank Holidays				
	23	23	23	23	23	23	23	23	23	23	23	23	23	23
Gloucester Transport Hub [J]	0730	30	1530	1610	1650	1735	1835	1935		0930	1130	1330	1530	1730
Minsterworth Garage	0742	42	1542	1622	1702	1747	1845	1945		0942	1142	1342	1542	1742
Westbury-on-Severn Surgery	0752	52	1552	1632	1712	1757	1854	1954		0952	1152	1352	1552	1752
Newnham Dean Road	0758	58	1558	1638	1718	1803	1900	2000		0958	1158	1358	1558	1758
Blakeney Square	0805	05	1605	1645	1725	1810	1908	2008		1005	1205	1405	1605	1805
Lydney Bus Station [arr]	0813	13	1613	1653	1733	1818	1915	2015		1013	1213	1413	1613	1813
Lydney Bus Station [dep]	0818	18	1618	1658	1738	1823	1918	2018		1018	1218	1418	1618	1818
Whitecroft Post Office	0827	27	1627	1707	1747	1832	1927	2027		1027	1227	1427	1627	1827
Bream Community Centre	0832	32	1632	1712	1752	1837	1931	2031		1032	1232	1432	1632	1832
Milkwall Corner Store	0842	42	1642	1722	1802	1847	1940	2040		1042	1242	1442	1642	1842
Coleford Square [arr]	0850	50	1650	1730	1810	1855	1945	2045		1050	1250	1450	1650	1850
	▼	▼	▼	▼	▼	▼				▼	▼	▼	▼	
	22	22	22	22	22	22				22	22	22	22	
Coleford Square [B]	0855	55	1655	1735	1905					1055	1255	1455	1655	
Broadwell Memorial Hall	0901	01	1701	1741	1911					1058	1258	1458	1658	
Cinderford Bus Station	0932	32	1732	P	1942					1132	1332	1532	1732	



23 from Coleford & Lydney to Gloucester

Saturdays										Sundays & Bank Holidays					
	22	22	22	22	22	22	22	22	22	22	22	22	22	22	
Cinderford Bus Station	P	0842	42	1542	1717	1940	2340						1112	1312	1512
Broadwell Memorial Hall	0718	0913	13	1613	1748	2010	0010						1143	1343	1543
Coleford Square [arr]	0723	0920	20	1620	1755	2015	0015						1150	1350	1550
	▼	▼	▼	▼	▼	▼	▼						▼	▼	▼
	23	23	23	23	23	23	23	23	23	23	23	23	23	23	23
Coleford Square [B]	0625	0725	0825	0925	25	1625	1755	2020	0015	0755	0955	1155	1355	1555	
Milkwall Corner Store	0631	0731	0831	0931	31	1631	1800	2024	0019	0801	1001	1201	1401	1601	
Bream Community Centre	0641	0741	0841	0941	41	1641	1810	2031	0026	0811	1011	1211	1411	1611	
Whitecroft Post Office	0646	0746	0846	0946	46	1646	1814	2035	0030	0816	1016	1216	1416	1616	
Lydney Bus Station [arr]	0655	0755	0855	0955	55	1655	1822	2043	0038	0825	1025	1225	1425	1625	
Lydney Bus Station [dep]	0700	0800	0900	1000	00	1700	1825	2045	0040	0830	1030	1230	1430	1630	
Blakeney Square	0708	0808	0908	1008	08	1708	1833	2053	0048	0838	1038	1238	1438	1638	
Newnham Dean Road	0716	0816	0916	1016	16	1716	1841	2101	0055	0846	1046	1246	1446	1646	
Westbury-on-Severn Surgery	0724	0824	0924	1024	24	1724	1848	2108	0102	0854	1054	1254	1454	1654	
Minsterworth Garage	0735	0835	0935	1035	35	1735	1857	2117	0110	0905	1105	1305	1505	1705	
Gloucester Transport Hub	0750	0850	0950	1050	50	1750	1910	2130	0120	0920	1120	1320	1520	1720	

Key

- ▲ School holidays only
- ▲ School days only
- Stop not served

▼ These buses are guaranteed to connect, with through fares available.
 FA continues to or starts from Five Acres School (0808 & 1515).
 P continues to or starts from Pikehouse Berry Hill 6 minutes earlier or 5 minutes later.
 * bus arrives 5 minutes earlier during school holidays.
 922 & 923 are open to Five Acres High School students only.

24 from Gloucester to Cinderford & Chepstow

Monday to Saturdays

	MF 24	MF 24	Sat 24	24	24	24	MF 24	24	Sat 24	24	24	Sat 24	MF 24	MF 24	MF 24	Sat 24	24	24	24	FS 24
Gloucester Transport Hub [H]					1020	1220	1420	1420	1420	1520	1520	1625	1640	1640	1720	1720	1930	2135	2310	
Churcham Bulley Lane					1034	1234	1434	1434	1434	1534	1534	1639	1654	1654	1734	1734	1943	2148	2323	
Huntley Red Lion					1038	1238	1438	1438	1438	1538	1538	1643	1658	1658	1738	1738	1946	2151	2326	
Mitcheldean Lamb		0635*			1049	1249	1449	1449	1449	1549	1549	1654	1709	1709	1749	1749	1956	2201	2336	
Drybrook Cross		0640			1055	1255	1455	1455	1455	1555	1555	1700	1715	1715	1755	1755	2001	2206	2341	
Cinderford Bus Station		0652			1108	1308	1508	1508	1508	1608	1608	1713	1728	1728	1808	1808	2013	2218	2353	
		▼			▼	▼	▼	▼	▼	▼	▼		▼	▼	▼					
Cinderford Bus Station		0652	0652	0912	1112	1312	1522	1522	1512	1612	1622		1732	1742	1812					
Cinderford Forest High School		-	-	-	-	-	-	1527^	-	-	-		-	-						
Cinderford Gloucestershire College		-	-	-	-	-	-	-	-	1620	-		1740	-						
Ruspidge Stores		0702	0702	0922	1122	1322	1532	1535	1522	1632	1632		1752	1752	1822					
Upper Soudley White Horse		0708	0708	0928	1128	1328	1538	1541	1528	1638	1638		1758	1758	1828					
Blakeney Orchard Gate		0717	0717	0937	1137	1337	1547	1550	1537	1647	1647		1807	1807	1837					
Yorkley Bailey Inn		-	-	-	-	-	-	-	-	-	-		-	-						
Whitcroft Post Office		-	-	-	-	-	-	-	-	-	-		-	-						
Parkend Station		-	-	-	-	-	-	-	-	-	-		-	-						
Coalway Gibsons		-	-	-	-	-	-	-	-	-	-		-	-						
Lydney Bus Station		0637	0727	0727	0947	1147	1347	1553	1555	1545	1657	1657		1817	1817					
Alvington Globe Inn		0647	0737	0737	0957	1157	1357				1707	1707		1827	1827					
Tutshill Police Station		0657	0747	0747	1007	1207	1407				1717	1717		1837	1837					
Chepstow Bus Station		0702	0752	0752	1012	1212	1412				1722	1722		1842	1842					

MF This journey only runs on Mondays to Fridays

Sat This journey only runs on Saturdays

FS This journey only runs on Fridays and Saturdays

Only runs on schooldays

Only runs on school holidays and Saturdays

* This journey begins at Mitcheldean, Dunstone Place, not Lamb

▼ Guaranteed connection between journeys - through fares are available

^ This journey goes via Littledean Hill Road, not Valley Road

24 from Chepstow to Cinderford to Gloucester

Monday to Saturdays

	MF 24	Sat 24	MF 24	24	Sat 24	24	24	24	24	24	MF 24	24	Sat 24	24	24	24	24	24	24
Chepstow Bus Station [1]			0707	0707		0907	1107	1307						1607	1817				
Tutshill Police Station			0712	0712		0912	1112	1312						1612	1822				
Alvington Globe Inn			0725	0725		0925	1125	1325						1625	1835				
Lydney Bus Station			0737	0737	0737	0937	1137	1337			1557	1557	1547	1637	1847				
Coalway Gibsons			-	-	-	-	-	-			-	-	-	-	-				
Parkend Station			-	-	-	-	-	-			-	-	-	-	-				
Whitcroft Post Office			-	-	-	-	-	-			-	-	-	-	-				
Yorkley Bailey Inn			-	-	-	-	-	-			-	-	-	-	-				
Blakeney Orchard Gate		0625	0745	0745	0745	0945	1145	1345			1605	1605	1555	1645	1855				
Upper Soudley White Horse		0635	0755	0755	0755	0955	1155	1355			1615	1615	1605	1655	1905				
Ruspidge Stores		0640	0800	0800	0800	1000	1200	1400			1620	1620	1610	1700	1910				
Cinderford Forest High School		-	-	0810	-	-	-	-			-	-	-	-	-				
Cinderford Bus Station		0650	0810	-	0810	1010	1210	1410			1630	1630	1620	1710	1920				
		▼		▼	▼	▼	▼	▼			▼	▼	▼						
Cinderford Bus Station		0655	0655	-		1015	1215	1415	1505	1515	1635	1635	1625		1755	2015	2220		
Cinderford Gloucestershire College		-	-	0825		-	-	-	-	-	-	1645	-		-				
Drybrook Cross		0708	0708			1028	1228	1428	1518	1528	1648	1653	1638		1808	2027	2232		
Mitcheldean Dunstone Place		0718	0718			1036	1236	1436	1526	1536	1656	1701	1646		1816	2034	2239		
Mitcheldean Dene Magna									1535				-						
Boxbush Manor House									1550				-						
Huntley Red Lion		0732	0732			1047	1247	1447	1557	1547	1707	1712	1657		1827	2044	2249		
Churcham Bulley Lane		0736	0736			1051	1251	1451	1601	1551	1711	1716	1701		1831	2047	2252		
Gloucester Transport Hub		0805	0805			1105	1305	1505	1615	1605	1725	1730	1715		1845	2100	2305		

MF This journey only runs on Mondays to Fridays

Sat This journey only runs on Saturdays

Only runs on schooldays

▼ Guaranteed connection between journeys - through fares are available

Only runs on school holidays and Saturdays (unless marked MF)

i For Sunday service, please refer to 33 timetable

MONDAY TO FRIDAY (excluding Bank Holidays)

	32	32	32	132	132	32	132	32	132	32	132	32	32	132	32	32	132	32	32	
Gloucester Transport Hub [G]	0530	0735	0735	0745	0745	0915	1015	1115	1215	1315	1415	1435	1445	1445	1615	1645	1715	1755	1845	1945
Highnam Stores	0542	0749	0749	0759	0759	0929	1029	1129	1229	1329	1429	1449	1459	1459	1631	1701	1731	1809	1857	1957
Newent The Co-Op	0556	-	-	-	-	-	-	-	-	-	-	1504	1514	-	-	1717	-	-	-	-
Newent Library	-	0804	0804	0814	0814	0944	1044	1144	1244	1344	1444	-	-	1514	1647	-	1747	1824	1911	2011
Dymock Church	-	-	-	0822	0822	-	1052	-	1252	-	1452	-	-	1652	-	-	1832	-	-	-
Biddulph Way Martins Way	-	-	-	0834	0834	-	1104	-	1304	-	1504	-	-	1704	-	-	1844	-	-	-
Ledbury John Masefield Sch	-	-	-	-	0839	-	-	-	-	-	-	-	-	-	-	-	-	-	-	-
Ledbury Tesco	-	-	-	0841	0846	-	1111	-	1311	-	1511	-	-	1711	-	-	1851	-	-	-
Gorsley Goffs School	-	0814	0814	-	-	0952	-	1152	-	1352	-	1512	-	1522	-	-	1755	-	1918	2018
Ross-on-Wye Labels Outlet	-	-	-	-	-	1004	-	1204	-	1404	-	1524	-	-	-	-	-	-	-	-
John Kyrle School Grounds	-	-	0830	-	-	-	-	-	-	-	-	-	-	-	-	-	-	-	-	-
Ross-on-Wye Cantilupe Rd [2]	-	0831	0836	-	-	1011	-	1211	-	1411	-	1531	-	1535	-	-	1808	-	1931	2031

SATURDAY

	132	32	132	32	132	32	132	32	132	32	132	32	32
Gloucester Transport Hub [G]	0745	0915	1015	1115	1215	1315	1415	1445	1615	1715	1755	1845	1945
Highnam Stores	0759	0929	1029	1129	1229	1329	1429	1459	1631	1731	1809	1857	1957
Newent Library	0814	0944	1044	1144	1244	1344	1444	1514	1647	1747	1824	1911	2011
Dymock Church	0822	-	1052	-	1252	-	1452	-	1652	-	1832	-	-
Biddulph Way Martins Way	0834	-	1104	-	1304	-	1504	-	1704	-	1844	-	-
Ledbury Tesco	0841	-	1111	-	1311	-	1511	-	1711	-	1851	-	-
Gorsley Goffs School	-	0952	-	1152	-	1352	-	1522	-	1755	-	1918	2018
Ross-on-Wye Labels Outlet	-	1004	-	1204	-	1404	-	-	-	-	-	-	-
Ross-on-Wye Cantilupe Rd [2]	-	1011	-	1211	-	1411	-	1535	-	1808	-	1931	2031

Key

- School holidays only
- School days only
- Stop not served

SUNDAY

	32	32	32	32	32
Gloucester Transport Hub [G]	1040	1240	1440	1640	1840
Highnam Stores	1054	1254	1454	1654	1852
Newent The Co-Op	1109	1309	1509	1709	-
Newent Library	-	-	-	-	1906
Gorsley Goffs School	-	-	-	-	1913
Ross-on-Wye Cantilupe Rd [2]	-	-	-	-	1926

For the latest travel information please go to stagecoachbus.com/coronavirus

MONDAY TO FRIDAY (excluding Bank Holidays)

	32	32	132	32	32	132	32	132	32	132	32	132	32	132	32	132	32	
Ross-on-Wye Cantilupe Rd [2]	-	0630	-	-	0850	-	1020	-	1220	-	1420	-	-	1535	1540	-	-	1820
John Kyrle School Grounds	-	-	-	-	-	-	-	-	-	-	-	-	-	1542	-	-	-	-
Ross-on-Wye Labels Outlet	-	-	-	-	0856	-	1026	-	1226	-	1426	-	-	1546	1546	-	-	-
Gorsley Goffs School	-	0645	-	-	0908	-	1038	-	1238	-	1438	-	-	1558	1558	-	-	1835
Ledbury Tesco	-	-	0720	-	-	0915	-	1115	-	1315	-	1515	1515	-	-	-	1715	-
Ledbury High Street	-	-	0724	-	-	0919	-	1119	-	1319	-	1519	1519	-	-	-	1719	-
Ledbury John Masefield Sch	-	-	-	-	-	-	-	-	-	-	-	-	1529	-	-	-	-	-
Biddulph Way Martins Way	-	-	0729	-	-	0924	-	1124	-	1324	-	1524	1534	-	-	-	1724	-
Dymock Church	-	-	0743	-	-	0937	-	1137	-	1337	-	1537	1547	-	-	-	1737	-
Newent The Co-Op	0556	0655	0755	0838	0918	0948	1048	1148	1248	1348	1448	1548	1558	1608	1608	1718	1748	1843
Highnam Stores	0609	0713	0813	0853	0933	1003	1103	1203	1303	1403	1503	1603	1613	1623	1623	1733	1803	1858
Gloucester Transport Hub	0623	0733	0838	0908	0948	1018	1118	1218	1318	1418	1518	1618	1628	1638	1638	1748	1818	1913

SATURDAY

	32	132	32	132	32	132	32	132	32	132	32	132	32
Ross-on-Wye Cantilupe Rd [2]	0630	-	0850	-	1020	-	1220	-	1420	-	1540	-	1820
Ross-on-Wye Labels Outlet	-	-	0856	-	1026	-	1226	-	1426	-	1546	-	-
Gorsley Goffs School	0645	-	0908	-	1038	-	1238	-	1438	-	1558	-	1835
Ledbury Tesco	-	0720	-	0915	-	1115	-	1315	-	1515	-	1715	-
Ledbury High Street	-	0724	-	0919	-	1119	-	1319	-	1519	-	1719	-
Biddulph Way Martins Way	-	0729	-	0924	-	1124	-	1324	-	1524	-	1724	-
Dymock Church	-	0743	-	0937	-	1137	-	1337	-	1537	-	1737	-
Newent The Co-Op	0655	0755	0918	0948	1048	1148	1248	1348	1448	1548	1608	1748	1843
Highnam Stores	0713	0813	0933	1003	1103	1203	1303	1403	1503	1603	1623	1803	1858
Gloucester Transport Hub	0733	0838	0948	1018	1118	1218	1318	1418	1518	1618	1638	1818	1913

Key

- School holidays only
- School days only
- Stop not served

SUNDAY

	32	32	32	32	32
Ross-on-Wye Cantilupe Rd [2]	0852	-	-	-	-
Gorsley Goffs School	0907	-	-	-	-
Newent The Co-Op	0915	1115	1315	1515	1715
Highnam Stores	0930	1130	1330	1530	1730
Gloucester Transport Hub	0945	1145	1345	1545	1745

33 Gloucester to Ross-on-Wye & Hereford

MONDAYS TO SATURDAYS except Bank Holiday Mondays

	MF	MF	Sat	Sat	MF										Sat	MF	Sat	MF	
	33	33	33	33	33	33	33	33	33	33	33	33	33	33	33	33	33	33	33
Gloucester Transport Hub [H]		0640			0740	0745	0850	0950	1050	1150	1250	1350	1450	1450	1550	1600	1650	1710	1750
Churcham Bulley Lane		0651			0752	0759	0904	1004	1104	1204	1304	1404	1504	1504	1604	1614	1704	1724	1804
Huntley Red Lion		0655			0756	0803	0908	1008	1108	1208	1308	1408	1508	1508	1608	1618	1708	1728	1808
Mitcheldean Lamb		0706			0808	0814	0919	1019	1119	1219	1319	1419	1519	1519	1619	1629	1719	1739	1819
Lea The Crown		0715			0817	0823	0928	1028	1128	1228	1328	1428	1528	1528	1628	1638	1728	1748	1828
Pontshill Postbox		-			0822	-	-	-	-	-	-	-	-	-	-	-	-	-	-
Weston-u-Penyard Penyard Gardens		0720			0826	0828	0933	1033	1133	1233	1333	1433	1533	1533	1633	1643	1733	1753	1833
John Kyrle High School		-			0835	-	-	-	-	-	-	-	-	-	-	-	-	-	-
Ross-on-Wye Cantilupe Road [1] arr.		0730			0840	0835	0940	1040	1140	1240	1340	1440	1540	1540	1640	1650	1740	1800	1840
		▼			▼	▼	▼	▼	▼	▼	▼	▼	▼	▼	▼	▼	▼	▼	▼
Ross-on-Wye Cantilupe Road [1] dep.	0635	0735	0745	0845	0845	0845	0945	1045	1145	1245	1345	1445	1545	1545	1645	1655			1845
John Kyrle High School	-	-	-	-	-	-	-	-	-	-	-	-	-	1550	-	-	-	-	-
Peterstow Post Office	0647	0747	0757	0857	0857	0857	0957	1057	1157	1257	1357	1457	1557	1602	1657	1707			1857
Kingsthorpe Little Birch Turn	0702	0802	0812	0912	0912	0912	1012	1112	1212	1312	1412	1512	1612	1617	1712	1722			1912
Hereford Bridge Street	0717	0827	0827	0927	0927	0927	1027	1127	1227	1327	1427	1527	1627	1632	1727	1737			1927
Hereford Railway Station	0725	0835	0835	0935	0935	0935	1035	1135	1235	1335	1435	1535	1635	1640	1735	1745			1935

MF Only runs on Mondays to Fridays. Sat Only runs on Saturdays. ▼ Guaranteed connection between journeys - through fares are available.
 This bus runs on school days only. This bus runs on school holidays and Saturdays only. (unless marked MF)

33 Hereford to Ross-on-Wye & Gloucester

MONDAYS TO SATURDAYS except Bank Holiday Mondays

	MF	MF	Sat	Sat	MF														
	33	33	33	33	33	33	33	33	33	33	33	33	33	33	33	33	33	33	33
Hereford Railway Station					0735	0735	0845	0945	1045	1145	1245	1345	1445	1445	1545	1645	1750	1937	
Hereford Country Bus Station [5]					0742	0742	0852	0952	1052	1152	1252	1352	1452	1452	1552	1652	1800	1940	
Hereford Broad Street					0752	0752	0902	1002	1102	1202	1302	1402	1502	1502	1605	1705	1815	1947	
Kingsthorpe Little Birch Turn					0805	0805	0915	1015	1115	1215	1315	1415	1515	1515	1619	1719	1829	2000	
Peterstow Post Office					0818	0818	0928	1028	1128	1228	1328	1428	1528	1528	1632	1732	1841	2011	
John Kyrle School					0830	-	-	-	-	-	-	-	-	1540	-	-	-	-	
Ross-on-Wye Cantilupe Road [1] arr.					0835	0830	0940	1040	1140	1240	1340	1440	1540	1545	1645	1745	1850	2020	
					▼	▼	▼	▼	▼	▼	▼	▼	▼	▼	▼	▼	▼	▼	▼
Ross-on-Wye Cantilupe Road [1] dep.	0545	0715	0745	0845	0845	0845	0945	1045	1145	1245	1345	1445	1545	1550	1650	1750	1855		
Weston-u-Penyard Penyard Gardens	0551	0721	0751	0851	0851	0851	0951	1051	1151	1251	1351	1451	1551	1556	1656	1756	1901		
Pontshill Postbox	-	-	-	-	-	-	-	-	-	-	-	-	-	1601	-	-	-	-	
Lea The Crown	0557	0727	0757	0857	0857	0857	0957	1057	1157	1257	1357	1457	1557	1607	1702	1802	1907		
Mitcheldean Dunstone Place	0606	0738	0806	0906	0906	0906	1006	1106	1206	1306	1406	1506	1606	1616	1711	1811	1914		
Huntley Red Lion	0617	0752	0817	0917	0917	0917	1017	1117	1217	1317	1417	1517	1617	1627	1722	1822	1924		
Churcham Bulley Lane	0621	0756	0821	0921	0921	0921	1021	1121	1221	1321	1421	1521	1621	1631	1726	1826	1927		
Gloucester Transport Hub	0635	0825	0835	0935	0935	0935	1035	1135	1235	1335	1435	1535	1635	1645	1740	1840	1940		

MF Only runs on Mondays to Fridays. Sat Only runs on Saturdays. ▼ Guaranteed connection - through fares are available..
 This bus runs on school days only. This bus runs on school holidays and Saturdays only. (unless marked MF)

33 Gloucester to Ross-on-Wye & Hereford

including journeys on 24 from Gloucester to Cinderford

SUNDAYS

	33	24	33	24	33	24	33	24	33	24	33
Gloucester Transport Hub [H]		0940	1050	1140	1250	1340	1450	1540	1650	1740	1850
Churcham Bulley Lane		0954	1104	1154	1304	1354	1504	1554	1704	1754	1904
Huntley Red Lion		0958	1108	1158	1308	1358	1508	1558	1708	1758	1908
Mitcheldean Lamb		1009	1119	1209	1319	1409	1519	1609	1719	1809	1919
Drybrook Cross		1015	-	1215	-	1415	-	1615	-	1815	-
Cinderford Bus Station		1028	-	1228	-	1428	-	1628	-	1828	-
Lea The Crown			1128		1328		1528		1728		1928
Weston-u-Penyard Penyard Gardens			1133		1333		1533		1733		1933
Ross-on-Wye Cantilupe Road [1] <i>arr.</i>			1140		1340		1540		1740		1940
			▼		▼		▼		▼		
Ross-on-Wye Cantilupe Road [1] <i>dep.</i>	0945		1145		1345		1545		1745		
Peterstow Post Office	0957		1157		1357		1557		1757		
Kingsthorpe Little Birch Turn	1012		1212		1412		1612		1812		
Hereford Bridge Street	1027		1227		1427		1627		1827		
Hereford Railway Station	1035		1235		1435		1635		1835		

▼ Guaranteed connection - through fares are available.

33 Hereford to Ross-on-Wye & Gloucester

including journeys on 24 from Cinderford to Gloucester

SUNDAYS

	24	33	24	33	24	33	24	33	24	33	33
Hereford Railway Station				1045		1245		1445		1645	1845
Hereford Country Bus Station [5]				1052		1252		1452		1652	1852
Hereford Broad Street				1102		1302		1502		1702	1902
Kingsthorpe Little Birch Turn				1115		1315		1515		1715	1915
Peterstow Post Office				1128		1328		1528		1728	1928
Ross-on-Wye Cantilupe Road [1] <i>arr.</i>				1140		1340		1540		1740	1940
				▼		▼		▼		▼	
Ross-on-Wye Cantilupe Road [1] <i>dep.</i>	0945			1145		1345		1545		1745	
Weston-u-Penyard Penyard Gardens	0951			1151		1351		1551		1751	
Lea The Crown	0957			1157		1357		1557		1757	
Cinderford Bus Station	0835	-	1035	-	1235	-	1435	-	1635	-	
Drybrook Cross	0848	-	1048	-	1248	-	1448	-	1648	-	
Mitcheldean Dunstone Place	0856	1006	1056	1206	1256	1406	1456	1606	1656	1806	
Huntley Red Lion	0907	1017	1107	1217	1307	1417	1507	1617	1707	1817	
Churcham Bulley Lane	0911	1021	1111	1221	1311	1421	1511	1621	1711	1821	
Gloucester Transport Hub	0925	1035	1125	1235	1325	1435	1525	1635	1725	1835	

▼ Guaranteed connection - through fares are available.

63 from Forest Green & Stroud to Gloucester



from 29 August 2021

Mondays to Fridays																									
	63	63	63	63	63	63	63		63	63		63	63	63	63 Δ	63	63	63	63	63	63	63	63	63	
Forest Green Colliers Wood							0903	then every 30 minutes at	33	03	until	1333	1403												
Forest Green Primary School	0550	0645	0715	0745	0807	0837	0907		37	07		1337	1407	1437			1507	1537	1612	1642	1712	1742	1812	1910	2040
Nailsworth Bus Station	0558	0653	0723	0753	0815	0845	0915		45	15		1345	1415	1445			1515	1545	1620	1650	1720	1750	1820	1918	2048
Woodchester Piano Works	0606	0701	0731	0801	0821	0851	0921		51	21		1351	1421	1451			1521	1551	1626	1656	1726	1756	1826	1924	2054
Dudbridge Roundabout	-	-	-	-	0828	-	-		-	-		-	-	-			-	-	-	-	-	-	-	-	-
Stroud Merrywalks	0615	0710	0740	0810	0840	0900	0930		00	30		1400	1430	1500			1530	1600	1635	1705	1735	1805	1835	1933	2103
Stroud Merrywalks [C]	0620	0715	0745	0820	-	0905	0935		05	35		1405	1435	1505			1535	1605	1640	1710	1740	-	1840	-	-
Paganhill Church	0623	0720	0750	0825	-	0908	0938		08	38		1408	1438	1508			1540	1610	1645	1715	1745	-	1843	-	-
Whiteshill The Star Inn	0628	0726	0756	0831*	-	0913	0943		13	43		1413	1443	1513			S 1545	1615	1650	1720	1750	-	1848	-	-
Stroud Road St Barnabas Church	0643	0745	0815	0850	-	0928	0958		28	58		1428	1458	1530	1550	1600	1630	1705	1735	1805	-	1902	-	-	-
Gloucester Transport Hub	0653	0800	0830	0905	-	0938	1008	38	08	1438	1508	1545	1605	1615	1645	1720	1750	1820	-	1910	-	-	-		

63 from Gloucester to Stroud & Forest Green



from 29 August 2021

Mondays to Fridays																												
	63	63	C63 □	63	63	63 Δ	63	63	63		63	63		63	63	63	63	63	63 Δ	63	63	63	63	63	63			
Gloucester Transport Hub [F]		0655		0725	0755	0820	0830	0900	0930	then every 30 minutes at	00	30	until	1300	1330	1400	1430	1500			1535	1605	1635	1705	1735	1805	1835	1935
Stroud Road St Barnabas Church		0704		0736	0806	0831	0841	0909	0939		09	39		1309	1339	1409	1439	1509			P 1546	1616	1646	1716	1746	1814	1844	1944
Whiteshill The Star Inn		0719		0754	0824	S 0854	0924	0954			24	54		1324	1354	1424	1454	1524	1558	1603	1633	1703	1733	1803	1829	1859	1959	
Paganhill Church		0726		0801	0831		0901	0931	1001		31	01		1331	1401	1431	1501	1531	-	1609	1639	1709	1739	1809	1836	1906	2006	
Stroud Merrywalks		0730		0805	0835		0905	0935	1005		35	05		1335	1405	1435	1505	1535	-	1613	1643	1713	1743	1813	1840	1910	2010	
Stroud Merrywalks [N]	0650	0735		0810	0840		0910	0940	1010		40	10		1340	1410	1440	1510	1540	-	1618	1648	1718	1748	-	1845	-	2015	
Dudbridge Roundabout	-	-	0745	-	-		-	-	-		-	-		-	-	-	-	1548	1608	-	-	-	-	-	-	-	-	
Woodchester Piano Works	0700	0745	0750	0820	0848		0918	0948	1018		48	18		1348	1418	1448	1518	1553	1613	1628	1658	1728	1758	-	1853	-	2023	
Nailsworth Bus Station	0710	0755	0800	0830	0858		0928	0958	1028		58	28		1328	1428	1458	1528	1603	1623	1638	1708	1738	1808	-	1903	-	2033	
Forest Green Colliers Wood	-	-	C	-	0903		0933	1003	1033		03	33		1403	-	-	-	-	-	-	-	-	-	-	-	-	-	
Forest Green Primary School	0715	0802		0837	0907		0937	1007	1037	07	37	1407	1432	1502	1532	1607	-	1642	1712	1742	1812	-	1907	-	2037			

63 from Forest Green & Stroud to Gloucester



from 29 August 2021

Saturdays																									
Forest Green Colliers Wood							0903	then every 30 minutes at	33	03	until	1333	1403												
Forest Green Primary School	0707		0807	0837	0907				37	07		1337	1407	1437	1507	1537	1607	1637	1707	1742	1812	1910	2040		
Nailsworth Bus Station	0715		0815	0845	0915				45	15		1345	1415	1445	1515	1545	1615	1645	1715	1750	1820	1918	2048		
Woodchester Piano Works	0721		0821	0851	0921				51	21		1351	1421	1451	1521	1551	1621	1651	1721	1756	1826	1924	2054		
Stroud Merrywalks	0730		0830	0900	0930				00	30		1400	1430	1500	1530	1600	1630	1700	1730	1805	1835	1933	2103		
Stroud Merrywalks [C]	0735	0805	0835	0905	0935				05	35		1405	1435	1505	1535	1605	1635	1705	1735	-	1840	-	-		
Paganhill Church	0738	0808	0838	0908	0938				08	38		1408	1438	1508	1538	1608	1638	1708	1738	-	1843	-	-		
Whiteshill The Star Inn	0743	0813	0843	0913	0943				13	43		1413	1443	1513	1543	1613	1643	1713	1743	-	1848	-	-		
Stroud Road St Barnabas Church	0758	0828	0858	0928	0958				28	58		1428	1458	1528	1558	1628	1658	1728	1758	-	1902	-	-		
Gloucester Transport Hub	0808	0838	0908	0938	1008				38	08		1438	1508	1538	1608	1638	1708	1738	1808	-	1910	-	-		

63 from Gloucester to Stroud & Forest Green



from 29 August 2021

Saturdays																				
Gloucester Transport Hub [F]	0730	0800	0830		00	30		1300	1330	1400	1430	1500	1530	1600	1630	1700	1730	1800	1830	1930
Stroud Road St Barnabas Church	0739	0809	0839		09	39		1309	1339	1409	1439	1509	1539	1609	1639	1709	1739	1809	1839	1939
Whiteshill The Star Inn	0754	0824	0854		24	54		1324	1354	1424	1454	1524	1554	1624	1654	1724	1754	1824	1854	1954
Paganhill Church	0801	0831	0901		31	01		1331	1401	1431	1501	1531	1601	1631	1701	1731	1801	1831	1901	2001
Stroud Merrywalks	0805	0835	0905		35	05		1335	1405	1435	1505	1535	1605	1635	1705	1735	1805	1835	1905	2005
Stroud Merrywalks [N]	0810	0840	0910		40	10		1340	1410	1440	1510	1540	1610	1640	1710	1740	-	1840	-	2010
Woodchester Piano Works	0818	0848	0918		48	18		1348	1418	1448	1518	1548	1618	1648	1718	1748	-	1848	-	2018
Nailsworth Bus Station	0828	0858	0928		58	28		1358	1428	1458	1528	1558	1628	1658	1728	1758	-	1858	-	2028
Forest Green Colliers Wood	-	0903	0933		03	33		1403	-	-	-	-	-	-	-	-	-	-	-	-
Forest Green Primary School	0832	0907	0937		07	37		1407	1432	1502	1532	1602	1632	1702	1732	1802	-	1902	-	2032

63 from Forest Green & Stroud to Gloucester



from 29 August 2021

Sundays										
Forest Green Primary School	0907	1007	1107	1207	1307		1507	1607	1707	1807
Nailsworth Bus Station	0915	1015	1115	1215	1315		1515	1615	1715	1815
Woodchester Piano Works	0921	1021	1121	1221	1321		1521	1621	1721	1821
Stroud Merrywalks	0930	1030	1130	1230	1330		1530	1630	1730	1830
Stroud Merrywalks [C]	0935	1035	1135	1235	1335	1435	1535	1635	-	-
Paganhill Church	0938	1038	1138	1235	1338	1438	1538	1638	-	-
Whiteshill The Star Inn	0943	1043	1143	1243	1343	1443	1543	1643	-	-
Stroud Road St Barnabas Church	0958	1058	1158	1258	1358	1458	1558	1658	-	-
Gloucester Transport Hub	0908	1108	1208	1308	1408	1508	1608	1708	-	-

63 from Gloucester to Stroud & Forest Green



from 29 August 2021

Sundays										
Gloucester Transport Hub [F]	1000	1100	1200	1300	1400	1500	1600	1700		
Stroud Road St Barnabas Church	1009	1109	1209	1309	1409	1509	1609	1709		
Whiteshill The Star Inn	1024	1124	1224	1324	1424	1524	1624	1724		
Paganhill Church	1031	1131	1231	1331	1431	1531	1631	1731		
Stroud Merrywalks	1035	1135	1235	1335	1435	1535	1635	1735		
Stroud Merrywalks [N]	0940	1040	1140	1240	-	1440	1540	1640	1740	
Woodchester Piano Works	0948	1048	1148	1248	-	1448	1548	1648	1748	
Nailsworth Bus Station	0958	1058	1158	1258	-	1458	1558	1658	1758	
Forest Green Primary School	1003	1103	1203	1303	-	1503	1603	1703	1803	

Key	
▲	- Gloucestershire School Days Only
□	- Cirencester College Days Only
C	- Continues to Tetbury & Cirencester College
S	- Arrives/Departs at St Peters School Grounds 0835/1545
P	- Departs at St Peters School Grounds 1545

64 from Stroud & Stonehouse to Gloucester

from 29 August 2021

Mondays to Fridays

Stroud Merrywalks [L]	0540	0610	0640	0710	0740	0820	0855	then every 30 minutes at	25	55	until	1325	1355	1425	1455	1525	1600	1630	1700	1730	1800	1900	2000	2200
Ebley Bridge Road	0547	0618	0648	0718	0748	0830	0903		33	03		1333	1403	1433	1503	1533	1608	1638	1708	1738	1808	1907	2007	2207
Stonehouse Globe Inn	0553	0625	0655	0725	0755	0838	0910		40	10		1340	1410	1440	1510	1540	1615	1645	1715	1745	1815	1913	2013	2213
Great Oldbury Grove Lane	0602	0635	0705	0735	0805	0850	0920		50	20		1350	1420	1450	1520	1550	1625	1655	1725	1755	1825	1922	2022	2222
Whitminster Bristol Road	0608	0642	0712	0742	0812	0857	0927		57	27		1357	1427	1457	1527	1557	1632	1702	1732	E	1832	1928	2028	2228
Quedgeley Village Hall	0617	0652	0722	0752	0822	0907	0937		07	37		1407	1437	1507	1537	1607	1642	1712	1742		1842	1937	2037	2237
Stroud Road St Barnabas Church	0623	0700	0730	0800	0830	0913	0943		13	43		1413	1443	1513	1543	1615	1650	1720	1750		1847	1942	2042	2242
Gloucester Transport Hub	0633	0710	0745	0815	0845	0923	0953		23	53		1423	1453	1525	1555	1630	1705	1735	1805		1855	1950	2050	2250

64 from Gloucester to Stonehouse & Stroud

from 29 August 2021

Mondays to Fridays

Gloucester Transport Hub [F]	0640	0740	0810	0840	0915	0945	then every 30 minutes at	15	45	until	1415	1445	1515	1550	1620	1650	1720	1750	1820	1905	1955	2055	2255		
Stroud Road St Barnabas Church	0647	0750	0820	0850	0924	0954		24	54		1424	1454	1525	1600	1630	1700	1730	1800	1828	1914	2002	2102	2302		
Quedgeley Village Hall	0653	0800	0830	0901	0931	1001		31	01		1431	1501	1535	1610	1640	1710	1740	1810	1836	1921	2008	2108	2308		
Whitminster Bristol Road	E	0702	E	0810	0840	0911		0941	1011		41	11	1441	1511	1545	1620	1650	1720	1750	1820	1846	1931	2017	2117	2317
Great Oldbury Grove Lane	0622	0708	0745	0817	0847	0918		0948	1018		48	18	1448	1518	1552	1627	1657	1727	1757	1827	1853	1938	2023	2123	2323
Stonehouse Medical Centre	0630	0718	0755	0827	0858	0928		0958	1028		58	28	1458	1528	1602	1637	1707	1737	1807	1837	1903	1947	2032	2132	2332
Ebley Bridge Road	0637	0726	0802	0835	0906	0936		1006	1036		06	36	1506	1536	1610	1645	1715	1745	1815	1845	1911	1953	2038	2138	2338
Stroud Merrywalks	0644	0734	*0814	0844	0914	0944		1014	1044		14	44	1514	1544	1619	1649	1719	1749	1824	1854	1919	1959	2044	2144	2344

64 from Stroud & Stonehouse to Gloucester

from 29 August 2021

Saturdays

Stroud Merrywalks [L]	0655	0725	then every 30 mins at	55	25	until	1755	1900	2000	2200
Ebley Bridge Road	0703	0733		03	33		1803	1907	2007	2207
Stonehouse Globe Inn	0710	0740		10	40		1810	1913	2013	2213
Great Oldbury Grove Lane	0720	0750		20	50		1820	1922	2022	2222
Whitminster Bristol Road	0727	0757		27	57		1827	1928	2028	2228
Quedgeley Village Hall	0737	0807		37	07		1837	1937	2037	2237
Stroud Road St Barnabas Church	0745	0815		45	15		1845	1942	2042	2242
Gloucester Transport Hub	0753	0823		53	23		1853	1950	2050	2250

Sundays & Bank Holidays

0825	0940	then every hour at	40	until	1540	1640
0833	0948		48		1548	1648
0840	0955		55		1555	1655
0850	1005		05		1605	1705
0857	1012		12		1612	
0907	1022		22		1622	
0913	1028		28		1628	
0923	1038		38		1638	

64 from Gloucester to Stonehouse & Stroud

from 29 August 2021

Saturdays

Gloucester Transport Hub [F]	0745	then every 30 mins at	15	45	until	1815	1855	1955	2055	2255	
Stroud Road St Barnabas Church	0754		24	54		1824	1902	2002	2102	2302	
Quedgeley Village Hall	0801		31	01		1831	1908	2008	2108	2308	
Whitminster Bristol Road	0811		41	11		1841	1917	2017	2117	2317	
Great Oldbury Grove Lane	0748		0818	48		18	1848	1923	2023	2123	2323
Stonehouse Medical Centre	0758		0828	58		28	1858	1932	2032	2132	2332
Ebley Bridge Road	0806		0835	06		36	1906	1938	2038	2138	2338
Stroud Merrywalks	0814		0844	14		44	1914	1944	2044	2144	2344

Sundays & Bank Holidays

0930	1030	then every hour at	30	until	1730	
0939	1039		39		1739	
0946	1046		46		1746	
0956	1056		56		1756	
0903	1003		1103		03	1803
0913	1013		1113		13	1812
0921	1021		1121		21	1821
0929	1029		1129		29	1829

Key

▲ this bus runs only when Cirencester College is open

* - when Cirencester College is open, this bus runs via Paganhill not Cainscross Road, and continues to Cirencester College [0850]

E - this bus starts from or continues to or Eastington Cross, 5 minutes before/after Great Oldbury

65 from Stroud & Dursley to Stonehouse & Gloucester

from 29 August 2021

	Mondays to Saturdays													
	65	65	65X	65	65	65	65	65	65	65	65	65	65	65
Stroud Merrywalks [J]	0605		0720		0905	1005	1105	1205	1305	1405	1530	1635	1735	1845
Dudbridge Sainsburys	0609		0725		0910	1010	1110	1210	1310	1410	1538	1640	1740	1849
Nympsfield Cross			-		0920	-	1120	-	1320	-	1550	-	1750	-
Uley Post Office	0618		0736		0926	1021	1126	1221	1326	1421	1556	1651	1756	1858
Woodmancote Cambridge House			-		-	1030	-	-	1230	-	1430	-	1700	-
Dursley Sainsburys [arr]	0626		0745		0935	1035	1135	1235	1335	1435	1605	1705	1805	1910
	▼		▼		▼	▼	▼	▼	▼	▼	▼	▼	▼	▼
Dursley Sainsburys [dep]	0630		0748		0938	1038	1138	1238	1338	1438	1608	1708	1808	1913
Lower Cam Jubilee Tree	0635		0755		0945	1045	1145	1245	1345	1445	1615	1715	1815	1918
<i>Train arrives from Bristol</i>	-		-		-	-	-	-	-	-	-	1712	1812	1917
Cam & Dursley Station		F	-		-	-	-	-	-	-	-	-	1820	1922
Eastington Cross	0642	0720	-		0955	1055	1155	1255	1355	1455	1625	1730	1830	1930
Great Oldbury Grove Lane	-	-	-		-	-	-	-	-	-	-	-	1733	1833
Stonehouse Medical Centre	0651	0730	A	0905	1005	1105	1205	1305	1405	1505	1635	1742		
Quedgeley Village Hall	0706	0748	0818	0923	1023	1123	1223	1323	1423	1523	1653	1800		
Gloucester Quays [Aldi]	0713	0801	0828	0931	1031	1131	1231	1331	1431	1531	1701	1807		
Gloucester Transport Hub	0718	0808	0838	0938	1038	1138	1238	1338	1438	1538	1708	1813		

Sundays & Bank Holidays

65	65	65	65
0853*	1053*	1253*	1553*
0900	1100	1300	1600
-	-	-	-
-	-	-	-
0910	1110	1310	1610
-	-	-	-
0920	1120	1320	1620
0938	1138	1338	1638
0946	1146	1346	1646
0953	1153	1353	1653

65 from Gloucester & Stonehouse to Dursley & Stroud

from 29 August 2021

	Mondays to Saturdays													
	65	65	65	65	65	65	65	65	65	65	65X	65	65	
Gloucester Transport Hub [F]			0850	0950	1050	1150	1250	1350	1450	1550	1720	1750	1820	
Gloucester Quays [Aldi]			0856	0956	1056	1156	1256	1356	1456	1556	1726	1756	1826	
Quedgeley Village Hall			0904	1004	1104	1204	1304	1404	1504	1604	1734	1804	1834	
Stonehouse Medical Centre			0922	1022	1122	1222	1322	1422	1522	1622	A	1820	1852	
Great Oldbury Grove Lane	0618	0738	-	-	-	-	-	-	-	-	-	-	-	
Eastington Cross	0620	0741	0931	1031	1131	1231	1331	1431	1531	1631	-	1828	1858	
Cam & Dursley Station	0629	0751	-	-	-	-	-	-	-	-	-	F	-	
<i>Train departs for Bristol</i>	0639	0800	-	-	-	-	-	-	-	-	-	-	-	
Lower Cam Jubilee Tree	0633	0756	0941	1041	1141	1241	1341	1441	1541	1641	1756		1907	
Dursley Sainsburys [arr]	0638	0802	0947	1047	1147	1247	1347	1447	1547	1647	1803		1912	
<i>Guaranteed connection</i>	▼	▼	▼	▼	▼	▼	▼	▼	▼	▼	▼	▼	▼	
Dursley Sainsburys [dep]	0640	0805	0950	1050	1150	1250	1350	1450	1550	1650	1805		1915	
Woodmancote Cambridge House	-	-	0954	-	1154	-	1354	-	1554	-	-	-	-	
Uley Post Office	0648	0814	1004	1059	1204	1259	1404	1459	1604	1659	1813		1923	
Nympsfield Cross	-	0820	-	1105	-	1305	-	1505	-	1705	-	-	-	
Dudbridge Sainsburys	0657	0830	1015	1115	1215	1315	1415	1515	1615	1715	1822		1932	
Stroud Merrywalks	0702	0840	1020	1120	1220	1320	1420	1520	1620	1720	1827		1937	

Sundays & Bank Holidays

65	65	65	65
0950	1150	1450	1650
0956	1156	1456	1656
1004	1204	1504	1704
1022	1222	1522	1722
-	-	-	-
1031	1231	1531	1731
-	-	-	-
-	-	-	-
1041	1241	1541	1741
1047*	1247*	1547*	1747*

165 from Coaley to Stroud

from 29 August 2021

	MF
Coaley Bentworthy Estate	0950
Upper Cam St George's Church	1001
Upper Cam Vale Hospital	1005
Dursley Sainsburys	1010
Uley Post Office	1019
Nympsfield Cross	1025
Forest Green Norton Wood	1033
Nailsworth Bus Station	1038
Woodchester Piano Works	1044
Dudbridge Sainsburys	1051
Stroud Merrywalks	1056

165 from Stroud to Coaley

from 29 August 2021

	MF
Stroud Merrywalks [J]	1330
Dudbridge Sainsburys	1335
Woodchester Piano Works	1342
Nailsworth Bus Station	1348
Forest Green Norton Wood	1353
Nympsfield Cross	1401
Uley Post Office	1407
Dursley Sainsburys	1416
Upper Cam Vale Hospital	1420
Upper Cam St George's Church	1424
Coaley Bentworthy Estate	1435

KEY

- * - this time at Dursley Bus Station, not Sainsburys
- A - this bus runs via Whitminster/A38, not Stonehouse
- F - this bus starts from or continues to Elmore (0653/1955), Longney (0702/1845) & Frampton-on-Severn (0715/1833)
- MF - Monday to Friday Only

71 - Gloucester to Walton Cardiff & Tewkesbury

From 30th August 2020

Mondays to Fridays

Gloucester Transport Hub [K]	0555	0625	0655	0725	0725	0840	0945	Then hourly at these times	Until	45	1445	1600	1650	1735	1820
Norton Village Hall	0608	0638	0708	0743	0743	0858	0958			58	1458	1618	1708	1753	1833
Wheatpieces Monterey Rd	0621	0651	0721	0756	0756	0911	1011			11	1511	1631	1721	1806	1846
Wheatpieces Snowdonia Rd	0624	0654	0724	0759	0759	0914	1014			14	1514	1634	1724	1809	1849
Tewkesbury School	-	-	-	-	-	0805	-			-	-	-	-	-	-
Tewkesbury High St [Boots]	0631	0701	0731	0806	0812	0921	1021			21	1521	1641	1731	1816	1856

71 - Tewkesbury to Walton Cardiff & Gloucester

Mondays to Fridays

Tewkesbury High St [Boots]	0635	0705	0735	0825	0925	Then hourly at these times	Until	25	1525	1525	1645	1735	1820	1900
Tewkesbury School	-	-	-	-	-			-	-	1533	-	-	-	-
Wheatpieces Snowdonia Rd	0642	0712	0742	0832	0932			32	1532	1540	1652	1742	1827	1906
Wheatpieces Monterey Rd	0645	0715	0745	0835	0935			35	1535	1545	1655	1745	1830	1909
Norton Village Hall	0658	0728	0758	0848	0948			48	1548	1558	1708	1758	1843	1920
Gloucester Transport Hub	0715	0745	0815	0902	1002			02	1602	1612	1722	1812	1857	1932

71 - Gloucester to Walton Cardiff & Tewkesbury

Saturdays

Gloucester Transport Hub [K]	0715	0845	0945	1045	1145	1245	1345	1445	1545	1710	1830
Norton Village Hall	0728	0858	0958	1058	1158	1258	1358	1458	1558	1723	1843
Wheatpieces Monterey Rd	0741	0911	1011	1111	1211	1311	1411	1511	1611	1736	1856
Wheatpieces Snowdonia Rd	0744	0914	1014	1114	1214	1314	1414	1514	1614	1739	1859
Tewkesbury High St [Boots]	0751	0921	1021	1121	1221	1321	1421	1521	1621	1746	1906

71 - Tewkesbury to Walton Cardiff & Gloucester

Saturdays

Tewkesbury High St [Boots]	0755	0925	1025	1125	1225	1325	1425	1525	1625	1750	1910
Wheatpieces Snowdonia Rd	0802	0932	1032	1132	1232	1332	1432	1532	1632	1756	1916
Wheatpieces Monterey Rd	0805	0935	1035	1135	1235	1335	1435	1535	1635	1759	1919
Norton Village Hall	0818	0948	1048	1148	1248	1348	1448	1548	1648	1810	1930
Gloucester Transport Hub	0832	1002	1102	1202	1302	1402	1502	1602	1702	1822	1942

99 Route

Gloucester



SAVE 10%
on most bus fares
purchased using the
Smartcard
(restrictions apply)

Track your
99 bus
online at
pulhamscoaches.com/99service

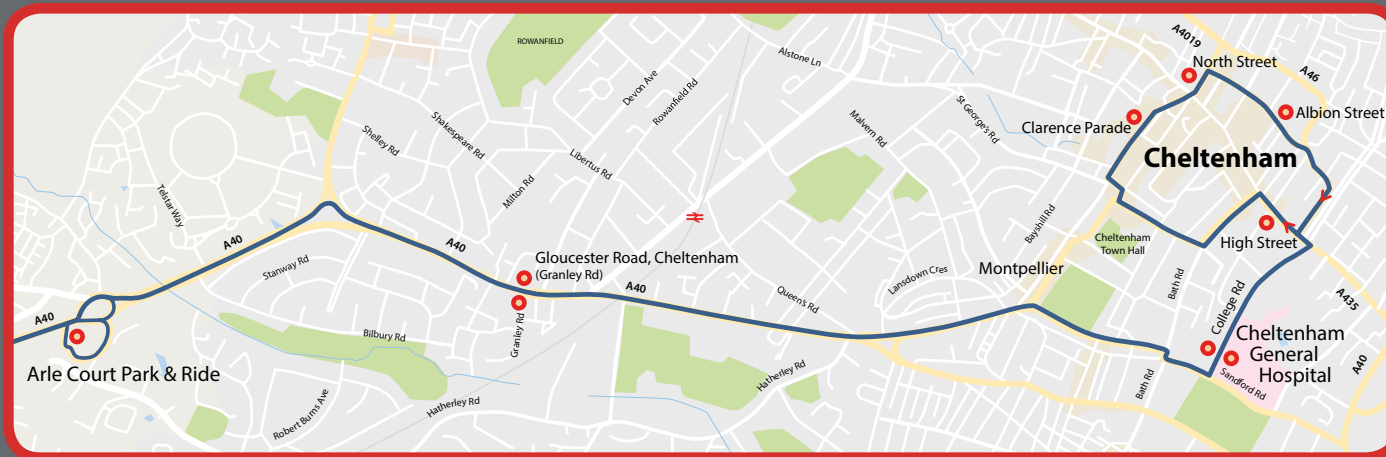
#LOVEYOUR
99



99 Service

- Gloucester Bus Station
- Gloucestershire Royal Hospital
- **NEW** Longlevens
- Arle Court Park & Ride
- **NEW** Gloucester Rd, Cheltenham
- Cheltenham General Hospital
- Cheltenham Town Centre

Cheltenham



every 30
minutes
Monday to
Friday

free
wifi

**NEW
TIMES
&
EXTRA
STOPS**

PULHAMS

Please note that alternative routes may be used in the event of road closures or other unforeseen circumstances.

working in partnership with



99 Cheltenham to Gloucester

Cheltenham
Town Centre



Gloucestershire Royal
Cheltenham General

Single
£3.30*
£1.50*

Return
£5.00*
£2.00*

* Subject to review

Monday to Friday (except Public Holidays)													Valid from 8th October 2018						
Cheltenham Town Centre, Clarence Parade	06:20	07:05	07:35	08:05	08:35	09:05	09:35	then at these mins past each hour	5	35	until	15:35	16:05	16:35	17:05	17:40	18:05	18:35	19:05
Cheltenham Town Centre, North St	06:21	07:06	07:36	08:06	08:36	09:06	09:36		6	36		15:36	16:06	16:36	17:06	17:41	18:06	18:36	19:06
Cheltenham, Albion Street	06:21	07:06	07:36	08:06	08:36	09:06	09:36		6	36		15:36	16:06	16:36	17:06	17:41	18:06	18:36	19:06
Cheltenham General Hospital, College Road	06:30	07:15	07:45	08:15	08:45	09:15	09:45		15	45		15:45	16:15	16:45	17:15	17:50	18:15	18:45	19:15
Cheltenham, Gloucester Rd, (end of Granley Rd)	06:38	07:23	07:53	08:23	08:53	09:23	09:53		23	53		15:53	16:23	16:58	17:28	17:58	18:23	18:53	19:23
Arle Court Park & Ride	06:45	07:30	08:00	08:35	09:05	09:30	10:00		30	0		16:00	16:30	17:11	17:40	18:10	18:30	19:00	19:30
Longlevens, Cheltenham Rd, (end of Elmbridge Rd)	06:53	07:38	08:08	08:43	09:13	09:38	10:08		38	8		16:08	16:40	17:21	17:50	18:18	18:38	19:08	19:38
Gloucestershire Royal Hospital, Tower Block Entrance	07:00	07:45	08:20	08:50	09:20	09:45	10:15		45	15		16:15	16:50	17:35	18:00	18:25	18:45	19:15	19:45
Gloucester Bus Station, Market Parade	07:05	07:50	08:25	08:55	09:25	09:50	10:20	50	20	16:20	16:55	17:40	18:05	18:30	18:50	19:20	19:50		

99 Gloucester to Cheltenham

Gloucester
Bus Station



Gloucestershire Royal
Cheltenham General

Single
£1.50*
£3.30*

Return
£2.00*
£5.00*

* Subject to review

Monday to Friday (except Public Holidays)													Valid from 8th October 2018							
Gloucester Bus Station, Market Parade	06:20	07:05	07:35	08:05	08:35	09:05	09:35	10:05	10:35	then at these mins past each hour	5	35	until	16:05	16:35	17:05	17:40	18:05	18:35	19:05
Gloucestershire Royal Hospital, Tower Block Entrance	06:30	07:15	07:45	08:15	08:45	09:15	09:45	10:15	10:45		15	45		16:15	16:45	17:15	17:50	18:15	18:45	19:15
Longlevens, Cheltenham Rd, (opposite Elmbridge Rd)	06:35	07:20	07:50	08:20	08:50	09:20	09:50	10:20	10:50		20	50		16:20	16:50	17:20	17:56	18:20	18:50	19:20
Arle Court Park & Ride	06:45	07:30	08:05	08:35	09:03	09:30	10:00	10:30	11:00		30	0		16:40	17:10	17:43	18:12	18:30	19:00	19:30
Cheltenham, Gloucester Rd, (opposite Granley Rd)	06:51	07:36	08:11	08:41	09:09	09:36	10:06	10:36	11:06		36	6		16:46	17:16	17:49	18:18	18:36	19:06	19:36
Cheltenham General Hospital, College Road	06:59	07:44	08:23	08:53	09:17	09:44	10:14	10:44	11:14		44	14		16:54	17:29	17:58	18:26	18:44	19:14	19:44
Cheltenham High St, (end of St. James St)	07:01	07:46	08:25	08:55	09:19	09:46	10:16	10:46	11:16		46	16		16:56	17:35	18:00	18:28	18:46	19:16	19:46
Cheltenham Town Centre, Clarence Parade	07:05	07:50	08:30	09:00	09:23	09:50	10:20	10:50	11:20		50	20		17:03	17:39	18:05	18:32	18:50	19:20	19:50

Welcome to the 99 Service operated by Pulham's Coaches in partnership with Gloucestershire Hospitals NHS Foundation Trust. The 99 Service connects Gloucestershire Royal and Cheltenham General Hospitals via Arle Court Park & Ride every 30 minutes. We look forward to welcoming you on board!

NEW TIMES from 8th October 2018



Service 113A

Mar 6, 2019 | Bus Routes

Service 113A

Mondays and Wednesdays (except Bank Holidays)

Fares:

Adult: £2.60 Return, £1.50 Single

Child: £1:00 Return, £0.70 Single

Outbound

Arlingham, Red Lion, East Bound	09:30
Fretherne, opposite St. Marys Church	09:35
Frampton on Severn, Opposite Bell Inn	09:38
Frampton on Severn, Church End, North Bound	09:41
Frampton on Severn, Top of the Green, North East Bound	09:45
Frampton on Severn, Oatfield, North East Bound	09:47
Saul, St. James Church, North Bound	09:50
Upper Framilode, The Ship Inn, North East Bound	09:52
Epney, Anchor Inn, East Bound	09:55
Longney, Bellamy Farm, North Bound	09:58
Elmore, Village Hall, North East Bound	10:07
Hardwick, Pilot Corner, East Bound	10:13

Gloucester Bus Station, Set Down

10:38

Inbound

Gloucester Bus Station, Bay E

13:00

Hardwicke, Pilot Inn, West Bound

13:25

Elmore, Village Hall, South West Bound

13:30

Longney, Bellamy Farm, South Bound

13:39

Epney, Opposite Anchor Inn

13:42

Upper Framilode, The Ship Inn, West Bound

13:45

Saul, St James Church, South Bound

13:47

Frampton on Severn, Oatfield, South West Bound

13:50

Frampton on Severn, Top of the Green, South West Bound

13:52

Frampton on Severn, Church End, North Bound

13:56

Frampton on Severn, Opposite Bell Inn, North West Bound

13:59

Fretherne, St Marys Church, North West Bound

14:02

Arlingham, Red Lion, East Bound

14:07

[HOME](#)

[TRANSPORT](#)

[VOLUNTEER](#)

[DONATE](#)

[CONTACT US](#)

Mondays to Fridays

[1]

Gloucester, Transport Hub (Bay L)	dep	13:30
Priory Road by St Oswald's Priory Ruins, Gloucester		13:32
Gloucester, opp West End Parade		13:35
Over, opp Horseshoe Drive		13:38
Newent Road after Highnam Corner, Highnam		13:42
Highnam, nr Village Hall		13:43
Highnam, The Green (opp)		13:45
Rudford, nr Woodside Cottages		13:47
Rudford, Whitehall Lane (corner of)		13:47
Rudford, o/s Rudford Village Hall		13:48
Buttermilk Lane by Old Tibberton Post Office, Rudford		13:49
Rudford, opp Burway Farm		13:49
Tibberton, opp Bovone Lane		13:50
Tibberton, opp Muzzle Patch		13:50
Tibberton, opp Phone Box		13:50
Tibberton, Huntley Road (corner of)		13:51
Tibberton Road by Village Hall, Taynton		13:53
Taynton, o/s Wynford Villas		13:53
Tibberton Road by St Lawrence's Church, Taynton		13:55
Taynton, opp Greenfields		13:56
Tibberton Road after Moat Lane, Taynton		13:57
Taynton Road after Hownhall, Taynton		13:57
Glasshouse, Glasshouse Inn (nr)		14:01
Glasshouse, Village Hall (by)		14:02
Dursley Cross, Sterrys Lane (on)		14:04
Dursley Cross, Telephone Box (by)		14:05
Glasshouse, Methodist Church (nr)		14:06
Glasshouse, Glasshouse Inn (opp)		14:07
Clifford's Mesne, Village Hall (adj)		14:12
Chapel Pitch after St Peter's Church, Clifford's Mesne		14:13
Newent Road by Woodbar Cottage, Clifford's Mesne		14:14
Boulsdon, opp Falconry Centre		14:15
Boulsdon, opp Great Boulsdon Farm		14:16
Newent Road by Commonfields Farm, Boulsdon		14:17
Newent, nr Newent Community School		14:18
Newent, opp Police Station		14:19
Newent, opp Lakeside		14:19
Newent, nr Fire Station		14:19

Newent, opp Three Ashes Lane	14:20
B4215 before Coldharbour Lane, Newent	14:21
B4215 before Birches Lane Turn, Botloe's Green	14:21
Hillend Green, opp Orchard Cottages	14:22
Hillend Green Road by Woodview, Four Oaks	14:23
Shaw Common, opp Forestry Commission Depot	14:24
Kempley Green, nr The Old Post Office	14:28
Kempley Green, opp The Green	14:29
Kempley Green Lane by St Edward's Church, Kempley	14:30
Fishpool, opp Brickyard Cottage	14:34
Much Marcle, adj Walwyn Arms PH <i>arr</i>	14:39
Notes	[GLSub]

[1] Only runs on Monday, Thursday

[GLSub] Supported by Gloucestershire County Council

Compiled from data for the period Fri 19-Nov-2021 to Thu 25-Nov-2021. Times not in bold are estimated by using the distance between the stops.

Mondays to Fridays

[1]

Much Marcle, opp Walwyn Arms PH	dep	09:25
Kempley Lane by Brickyard Cottage, Fishpool		09:30
Kempley, opp St Edward's Church		09:34
Kempley Green, The Green (on)		09:35
Kempley Green, opp The Old Post Office		09:36
Four Oaks Road by Forestry Commission Depot, Shaw Common		09:40
Four Oaks, opp Woodview		09:41
Main Road by Orchard Cottages, Hillend Greer		09:42
Castletump, Three Choirs (by)		09:42
B4215 after Birches Lane Turn, Botloe's Green		09:43
Newent, Coldharbour Lane (opp)		09:43
B4215 after Three Ashes Lane, Newent		09:44
Bridge Street by Fire Station, Newent		09:45
High Street after Lakeside, Newent		09:45
Watery Lane by Police Station, Newent		09:45
Watery Lane by Newent Community School, Newent		09:46
Bouldson, opp Commonfields Farm		09:47
Newent Road by Great Bouldson Farm, Bouldson		09:48
Newent Road by Falconry Centre, Bouldson		09:49
Clifford's Mesne, opp Woodbar Cottage		09:50
Chapel Pitch before St Peter's Church, Clifford's Mesne		09:52
Clifford's Mesne, Village Hall (opp)		09:53
Glasshouse, Glasshouse Inn (nr)		09:57
Glasshouse, Methodist Church (by)		09:58
Dursley Cross, Telephone Box (nr)		09:59
Dursley Cross, Sterrys Lane (on)		10:00
Glasshouse, Village Hall (nr)		10:02
Glasshouse, Glasshouse Inn (opp)		10:03
Taynton, nr Hownhall		10:07
Taynton, opp Moat Lane		10:07
Tibberton Road by Greenfields, Taynton		10:08
Taynton, opp St Lawrence's Church		10:09
Taynton, opp Wynford Villas		10:11
Taynton, opp Village Hall		10:11
Tibberton, opp Huntley Lane		10:13
Buttermilk Lane by Phone Box, Tibberton		10:14
Buttermilk Lane by Muzzle Patch, Tibberton		10:14

Buttermilk Lane by Bovone Lane, Tibberton	10:14
Buttermilk Lane by Burway Farm, Rudford	10:15
Rudford, opp Old Tibberton Post Office	10:15
Rudford, opp Rudford Village Hall	10:15
B4215 after Tibberton Turn, Rudford	10:15
Rudford, opp Whitehall Lane	10:16
Rudford, opp Woodside Cottages	10:16
Newent Road by The Green, Highnam	10:17
Highnam, nr Holy Innocents' Church	10:18
Newent Road before Highnam Corner, Highnam	10:18
Over, Horseshoe Drive (corner of)	10:19
Westgate Street by West End Parade, Gloucester	10:24
Westgate Street before St Nicholas' Church, Gloucester	10:27
Gloucester, nr Blackfriars Priory	10:29
Gloucester, o/s The Warehouse	10:31
Gloucester, opp St Michael's Square	10:32
Gloucester, Boots (Stop Z1)	10:33
Gloucester, Transport Hub arrival (at arr)	10:34
Notes	[GLSub]

[1] Only runs on Monday, Thursday

[GLSub] Supported by Gloucestershire County Council

Compiled from data for the period Fri 19-Nov-2021 to Thu 25-Nov-2021. Times not in bold are estimated by using the distance between the stops.

Mondays to Fridays

[1]

Gloucester, Transport Hub (Bay L)	dep	13:15
Priory Road by St Oswald's Priory Ruins, Gloucester		13:16
Gloucester, opp West End Parade		13:17
Over, opp Horseshoe Drive		13:19
A40 before Highnam Roundabout, Highnam		13:21
Highnam, opp Two Mile Lane		13:23
Churcham, Petol Station (by)		13:24
A40 after Business Park, Churcham		13:25
Churcham, opp Bulley Lane Turn		13:26
Oakle Street, opp Oakle Street Hotel		13:28
A48 before The Dinny, Minsterworth		13:30
A48 Lower Ley after Ley Road, Minsterworth		13:31
Minsterworth, o/s The Severn Bore Inr		13:32
A48 after Broadway Lane, Walmore Hill		13:32
A48 before County Primary School, Walmore Hill		13:33
A48 before Garage, Chaxhill		13:34
Chaxhill, opp Hunt Hill Turn		13:35
Stantway, opp Council Houses		13:36
Stantway Lane by Stantway Court Farm, Stantway		13:36
Stantway, opp Stantway Lane		13:36
Adsett, opp The Old Chapel		13:37
Grange Court Road by Junction Inn, Grange Court		13:38
Grange Court, o/s The Grange		13:40
Northwood Green, opp Mission Church		13:43
Main Street before The Red Hart Inn, Blaisdon		13:52
Blaisdon, nr War Memorial		13:53
Blaisdon, opp The Red Hart Inr		13:54
Blaisdon, Monk Hill Farm (opp)		13:58
Flaxley, Village Hall (by)		14:02
Flaxley, opp Blaisdon Turn		14:03
Flaxley, nr The Forge		14:03
Flaxley, opp St Mary's Church		14:03
Green Bottom, Edgehills Plantation (by)		14:05
George Lane before Beech Way, Littledean		14:08
A4151 after Court Farm, Littledean		14:09
Littledean Hill Road before Highview Road, Cinderford		14:13
Littledean Hill Road after Dockham Road, Cinderford		14:14
Cinderford, The Oak Field (after)		14:14

Latimer Road by Severn View, Cinderford	14:15
Cinderford, nr Electric Sub Station	14:15
Meadow Road after Worcester Road, Cinderford	14:17
Cinderford, Co-op Superstore (o/s)	14:18
Cinderford, o/s Lidl Store	14:21
Elmdene by Rowandean Court, Cinderford	14:23
Cinderford, opp Beechdean	14:24
Station Terrace after Parragate Road, Cinderford	14:24
Station Street after The Keelings, Cinderford	14:25
Cinderford, nr Hastings Road	14:25
Cinderford, opp Crawshay Place	14:26
Hastings Road after Fairfields, Cinderford	14:26
Cinderford, opp Hastings Road	14:26
Cinderford, opp Kensley Vale	14:27
Cinderford, opp Forge Hammer Inn	14:27
Valley Road by Victoria Street, Cinderford	14:28
Cinderford, opp Brook	14:28
Cinderford, opp Railway Road	14:28
Ruspidge Road by Hart Green, Cinderford	14:30
Ruspidge, opp Recreation Ground	14:32
Ruspidge, opp Lower Ruspidge Stores	14:33
Ruspidge, opp Rising Sun	14:34
Upper Soudley, o/s The Tump	14:37
Top Road by Littledean Walk, Upper Soudley	14:38
Upper Soudley, opp White Horse Inn	14:38
Upper Soudley, o/s Primary School	14:39
Lower Soudley, opp Dean Heritage Museum	14:40
Lower Soudley, Hyde Park Corner (on)	14:41
B4227 by Bradley Cottage, Lower Soudley	14:41
Lower Soudley, nr Holly Tuff	14:42
Bradley Hill, Forest Patch (on)	14:43
Cinderford Road by Ayleford Turn, Brain's Greer	14:45
Cinderford Road by Triangle, Brain's Greer	14:46
Blakeney, opp Hitchings	14:47
Blakeney, opp Highfield	14:48
Blakeney, Orchard Gate (corner of) arr	14:48
Notes	[GLSub]

[1] Only runs on Wednesday (Wed 24-Nov-2021)

[GLSub] Supported by Gloucestershire County Council

Compiled from data for the period Fri 19-Nov-2021 to Thu 25-Nov-2021. Times not in bold are estimated by using the distance between the stops.

Mondays to Fridays

[1]

Blakeney, opp Orchard Gate	dep	09:05
Cinderford Road by Highfield, Blakeney		09:05
Cinderford Road after Hitchings, Blakeney		09:06
Brain's Green, Triangle (on)		09:07
Brain's Green, opp Ayleford Turr		09:08
Bradley Hill, opp Forest Patch		09:10
Cinderford Road by Holly Tuft, Lower Soudley		09:11
Lower Soudley, opp Bradley Cottage		09:12
Lower Soudley, opp Hyde Park Corner		09:12
Cinderford Road by Dean Heritage Museum, Lower Soudley		09:13
Upper Soudley, opp Primary School		09:14
Church Road by White Horse Inn, Upper Soudley		09:15
Upper Soudley, opp Littledean Walk		09:15
Upper Soudley, opp The Tump		09:16
Ruspidge Road by Rising Sun, Ruspidge		09:19
Ruspidge Road after Lower Ruspidge Stores, Ruspidge		09:20
Ruspidge Road after Recreation Ground, Ruspidge		09:21
Cinderford, opp Hart Green		09:23
Cinderford, opp White Hart		09:23
Valley Road by Brook, Cinderford		09:25
Cinderford, opp Victoria Street		09:28
Victoria Street by Forge Hammer Inn, Cinderford		09:28
Cinderford, opp Kensley Vale		09:30
Victoria Street by Somerset Road, Cinderford		09:31
Cinderford, Hastings Road (corner of)		09:31
Hastings Road before Fairfields, Cinderford		09:32
Hastings Road by Crawshay Place, Cinderford		09:32
Cinderford, opp Hastings Road		09:33
Station Street by The Keelings, Cinderford		09:34
Cinderford, opp Parragate Road		09:35
Station Terrace by Beechdean, Cinderford		09:35
Cinderford, opp Rowandean Court		09:36
Cinderford, opp Lidl Store		09:38
Cinderford, Co-op Superstore (o/s)		09:40
Cinderford, opp Worcester Road		09:41
York Road by Electric Sub Station, Cinderford		09:43
Cinderford, opp Severn View		09:43
Cinderford, opp The Oak Field		09:44

Cinderford, opp Dockham Road	09:44
Littledean Hill Road after Highview Road, Cinderford	09:45
A4151 before Littledean House Hotel, Littledean	09:49
Littledean, Beech Way (opp)	09:50
Green Bottom, Edgehills Plantation (nr)	09:53
Shapridge, Gun Mill (nr)	09:54
Welshbury Road by St Mary's Church, Flaxley	09:55
Flaxley, opp The Forge	09:55
Welshbury Road by Blaisdon Turn, Flaxley	09:55
Flaxley, Village Hall (opp)	09:56
Blaisdon, Monk Hill Farm (by)	10:00
Main Street before The Red Hart Inn, Blaisdon	10:04
Blaisdon, nr War Memorial	10:05
Blaisdon, opp The Red Hart Inn	10:06
Northwood Green, nr Mission Church	10:15
Grange Court, opp The Grange	10:18
Grange Court, opp Junction Inn	10:20
Adsett, nr The Old Chapel	10:21
Chaxhill, opp Hunt Hill Turn	10:21
Stantway, opp Stantway Court Farm	10:22
Rock Lane by Council Houses, Stantway	10:22
A48 Hunt Hill just after Hunt Hill Turn, Chaxhill	10:23
Chaxhill, opp Garage	10:24
Walmore Hill, o/s County Primary School	10:25
Walmore Hill, opp Broadway Lane	10:26
Minsterworth, opp The Severn Bore Inn	10:26
Minsterworth, Ley Road (corner of)	10:27
A48 after The Dinny, Minsterworth	10:28
Oakle Street by Oakle Street Hotel, Oakle Street	10:30
Churcham, Bulley Lane Turn (after)	10:32
Churcham, opp Business Park	10:33
Churcham, opp Petrol Station	10:34
Highnam, Two Mile Lane (corner of)	10:35
A40 after Highnam Roundabout East, Highnam	10:36
Over, Horseshoe Drive (corner of)	10:38
Westgate Street by West End Parade, Gloucester	10:39
Westgate Street before St Nicholas' Church, Gloucester	10:40
Gloucester, nr Blackfriars Priory	10:41
Gloucester, o/s The Warehouse	10:42
Gloucester, Boots (Stop Z1)	10:43
Gloucester, Transport Hub arrival (at arr)	10:45

Notes [GLSub]

[1] Only runs on Wednesday (Wed 24-Nov-2021)

[GLSub] Supported by Gloucestershire County Council

Compiled from data for the period Fri 19-Nov-2021 to Thu 25-Nov-2021. Times not in bold are estimated by using the distance between the stops.

Mondays to Fridays

[1]

Gloucester, Transport Hub (Bay L)	dep	13:30
Priory Road by St Oswald's Priory Ruins, Gloucester		13:31
Gloucester, opp West End Parade		13:32
Over, opp Horseshoe Drive		13:33
A40 before Highnam Roundabout, Highnam		13:34
A48 by Middle Moorcroft Farm, Minsterworth		13:35
Minsterworth, opp Garage		13:36
A48 by The Apple Tree, Minsterworth		13:36
Minsterworth, Pound Lane (corner of)		13:37
A48 by Rosedale House, Minsterworth		13:37
Minsterworth, nr Primary School		13:38
A48 before Church Lane, Minsterworth		13:38
Minsterworth, opp Duni Farm		13:39
A48 before The Dinny, Minsterworth		13:39
A48 Lower Ley after Ley Road, Minsterworth		13:40
Minsterworth, o/s The Severn Bore Inr		13:41
A48 after Broadway Lane, Walmore Hill		13:41
A48 before County Primary School, Walmore Hill		13:42
A48 before Garage, Chaxhill		13:43
Chaxhill, opp Hunt Hill Turn		13:43
Stantway, Stantway Lane (corner of)		13:44
Westbury-on-Severn, opp Adsett Lane		13:44
High Street by Surgery, Westbury-on-Severn		13:45
A48 before Blaisdon Road, Westbury-on-Severn		13:46
A48 by Jordan Hill, Elton		13:46
Elton, opp Garage		13:47
A48 by Glevum, Broadoak		13:48
A48 by The White Hart, Broadoak		13:48
Broadoak, opp Silver Fox Cafe		13:49
High Street before Unlawater Lane, Newnham		13:49
Newnham, o/s St Peter's Church		13:50
Newnham, opp Underhill Farm		13:50
Newnham, opp Haie Lodge		13:51
A48 by The Old Barn, Bullo		13:52
Bullo, nr Bullo Cross		13:52
Blakeney, opp Underdean House		13:54
A48 by Kingsland, Blakeney		13:54
Blakeney, opp Severn View Garden Centre		13:55
		13:56

Blakeney, o/s King's Head	
Blakeney, opp New Road	13:57
A48 after Viney Hill Turn, Blakeney	13:58
Lydney, Purlieu End Farm (opp)	14:00
A48 by The Willows, Lydney	14:01
Lydney, opp Centurion Road	14:03
Highfield Road before Kimberley Drive, Lydney	14:04
Lydney, Bus Station (in)	14:05
Albert Street by Car Park, Lydney	14:06
Albert Street by Methodist Church, Lydney	14:06
Woodland Rise after Cherry Walk, Primrose Hill	14:07
Primrose Hill, opp Almond Walk	14:08
Primrose Hill, opp Lancaster Drive	14:09
Primrose Hill, opp Lancaster Court	14:10
Primrose Hill, opp Court Road	14:10
Allaston, nr Grove Lane	14:11
Allaston, opp Driffield Road	14:12
Allaston, Soilwell Farm (opp)	14:13
Yorkley, Yorkley Wood Road (corner of,	14:15
Yorkley, nr Bailey Inn	14:16
Bailey Hill by Health Centre, Yorkley Slade	14:16
Yorkley Slade, opp Oldcroft Road	14:17
Yorkley Slade, opp Health Centre	14:18
Bailey Hill before Bailey Inn, Yorkley	14:18
Parkend Road by Tremar, Yorkley	14:19
Lower Road by Beech Tree Corner, Yorkley	14:20
Lower Road before Arlin Cottages, Yorkley	14:20
Pillowell, nr Willetts' Garage	14:22
Main Road by School, Pillowell	14:23
Pillowell, opp School Road	14:24
Whitecroft, opp Top Swan	14:24
Whitecroft, opp Grove Road	14:24
Whitecroft, opp Post Office	14:25
Whitecroft, opp Park Hill	14:26
Bream, opp Elmsleigh	14:26
Bowson Road by Bungalows, Bream	14:27
Parkend Road after Bowson Road Junction, Bream	14:28
Bream, Bowson Square (corner of,	14:28
Bream, opp Hang Hill Road	14:29
Bream, nr Community Centre	14:30
Bream, opp School	14:30
Bream, Sun Rise Road (corner of,	14:31
Bream, o/s Oakwood Mill	14:31
Clements End, Elwall Farm Turn (on,	14:33
Clements End, opp Bronllys	14:33

Clements End Road after Montague Inn, Sling	14:34
Sling, opp Marsh Way	14:34
Clements End Road by Ellwood Cross, Ellwood	14:35
Fetter Hill, Smiths Hill (opp)	14:36
Coleford Road by Arthur's Folly, Parkenc	14:39
Coleford Road by Nagshead Nature Reserve, Parkenc	14:40
Parkend, opp Whitemead Park	14:41
Parkend, opp The Fountain	14:41
Parkend, opp Garage	14:42
New Road by The Green, Parkenc	14:42
Parkend, opp Woodland Road	14:44
Parkend, The Barracks (corner of) arr	14:46
Notes	[GLSub]

[1] Only runs on Thursday (Thu 25-Nov-2021)

[GLSub] Supported by Gloucestershire County Council

Compiled from data for the period Fri 19-Nov-2021 to Thu 25-Nov-2021. Times not in bold are estimated by using the distance between the stops.

Mondays to Fridays

[1]

Parkend, opp The Barracks	dep	09:10
Parkend, Woodland Road (before)		09:12
Parkend, opp The Green		09:14
New Road by Garage, Parkend		09:14
Opposite Railway Cottages by The Fountain, Parkend		09:15
Coleford Road by Whitemead Park, Parkend		09:15
Parkend, opp Nagshead Nature Reserve		09:16
Parkend, opp Arthur's Folly		09:17
Fetter Hill, Smiths Hill (by)		09:19
Ellwood, nr Ellwood Cross		09:21
Sling, nr Marsh Way		09:22
Sling, opp Montague Inn		09:23
Clements End, nr Bronllys		09:24
Clements End, opp Elwall Farm Turr		09:24
Bream, opp Oakwood Mill		09:26
Bream, opp Sun Rise Road		09:26
Bream, o/s School		09:27
Bream, opp Community Centre		09:27
Bream, nr Hang Hill Road		09:28
Bream, opp Bowson Square		09:29
Bream, opp Bowson Road Junction		09:29
Bream, opp Bungalows		09:30
Bowson Road by Elmsleigh, Bream		09:31
Whitecroft, Park Hill (on)		09:31
Pillowell Road by Post Office, Whitecroft		09:32
Whitecroft, Grove Road (corner of)		09:33
Whitecroft, Top Swan (by)		09:34
Pillowell, School Road (corner of)		09:35
Pillowell, nr School		09:36
Pillowell, opp Willetts' Garage		09:37
Lower Road after Arlin Cottages, Yorkley		09:38
Yorkley, nr Beech Tree Corner		09:38
Yorkley, opp Tremar		09:39
Bailey Hill after Bailey Inn, Yorkley		09:39
Bailey Hill by Health Centre, Yorkley Slade		09:40
Bailey Hill by Oldcroft Road, Yorkley Slade		09:40
Yorkley Slade, opp Health Centre		09:41
Lydney Road by Bailey Inn, Yorkley		09:41

Yorkley, opp Yorkley Wood Road	09:42
Allaston, o/s Soilwell Farm	09:44
Allaston, nr Driffield Road	09:45
Allaston, opp Grove Lane	09:46
Allaston Road before Court Road, Primrose Hill	09:47
Lancaster Drive after Lancaster Court, Primrose Hill	09:47
Primrose Way after Lancaster Drive, Primrose Hill	09:49
Primrose Hill, Almond Walk (corner of)	09:50
Primrose Hill, opp Cherry Walk	09:52
Lydney, opp Methodist Church	09:52
Lydney, opp Car Park	09:54
Lydney, Bus Station (in)	09:55
Lydney, opp Kimberley Drive	09:56
Highfield Road before Cross Hands, Lydney	09:56
Lydney, The Willows (nr)	09:58
Lydney, Purlieu End Farm (nr)	09:59
Blakeney, Viney Hill Turn (before)	10:00
Blakeney, New Road (corner of)	10:01
Blakeney, opp King's Head	10:02
A48 by Severn View Garden Centre, Blakeney	10:03
Blakeney, opp Kingsland	10:04
A48 by Underdean House, Blakeney	10:04
A48 by Bullo Cross, Bullo	10:06
Bullo, opp The Old Barn	10:06
A48 after Haie Lodge, Newnham	10:07
Newnham, o/s Underhill Farm	10:08
High Street after St Peter's Church, Newnham	10:08
Newnham, Unlawater Lane (after)	10:09
A48 after Silver Fox Cafe, Broadoak	10:09
A48 after The White Hart, Broadoak	10:10
Broadoak, opp Glevum	10:10
A48 after Garage, Elton	10:11
Elton, Jordan Hill (on)	10:12
A48 after Blaisdon Road, Westbury-on-Severn	10:12
High Street by Bay Tree House, Westbury-on-Severn	10:13
A48 Six Bells before Adsett Lane, Westbury-on-Severn	10:14
Stantway, opp Stantway Lane	10:14
A48 Hunt Hill just after Hunt Hill Turn, Chaxhill	10:15
Chaxhill, opp Garage	10:15
Walmore Hill, o/s County Primary School	10:16
Walmore Hill, opp Broadway Lane	10:17
Minsterworth, opp The Severn Bore Inn	10:17
Minsterworth, Ley Road (corner of)	10:18
A48 after The Dinny, Minsterworth	10:19
Minsterworth, nr Duni Farm	10:19

A48 after Church Lane, Minsterworth	10:20
Minsterworth, opp Primary School	10:20
Minsterworth, opp Rosedale House	10:21
Minsterworth, opp Pound Lane	10:21
Minsterworth, opp The Apple Tree	10:22
A48 by Garage, Minsterworth	10:22
Minsterworth, opp Middle Moorcroft Farm	10:22
A40 after Highnam Roundabout East, Highnam	10:24
Over, Horseshoe Drive (corner of)	10:25
Westgate Street by West End Parade, Gloucester	10:26
Gloucester, opp St Oswald's Priory Ruins	10:27
Gloucester, Transport Hub arrival (at arr)	10:28
Notes	[GLSub]

[1] Only runs on Thursday (Thu 25-Nov-2021)

[GLSub] Supported by Gloucestershire County Council

Compiled from data for the period Fri 19-Nov-2021 to Thu 25-Nov-2021. Times not in bold are estimated by using the distance between the stops.

Mondays to Fridays

[1]

Gloucester, Transport Hub (Bay L)	dep	13:15
Priory Road by St Oswald's Priory Ruins, Gloucester		13:16
Gloucester, opp West End Parade		13:17
Over, opp Horseshoe Drive		13:18
A40 before Highnam Roundabout, Highnam		13:21
A48 by Middle Moorcroft Farm, Minsterworth		13:22
Minsterworth, opp Garage		13:22
A48 by The Apple Tree, Minsterworth		13:23
Minsterworth, Pound Lane (corner of)		13:23
A48 by Rosedale House, Minsterworth		13:24
Minsterworth, nr Primary School		13:25
A48 before Church Lane, Minsterworth		13:25
Minsterworth, opp Duni Farm		13:26
A48 before The Dinny, Minsterworth		13:27
A48 Lower Ley after Ley Road, Minsterworth		13:28
Minsterworth, o/s The Severn Bore Inr		13:29
A48 after Broadway Lane, Walmore Hill		13:29
A48 before County Primary School, Walmore Hill		13:30
A48 before Garage, Chaxhill		13:31
Chaxhill, opp Hunt Hill Turn		13:32
Stantway, Stantway Lane (corner of)		13:33
Westbury-on-Severn, opp Adsett Lane		13:33
High Street by Surgery, Westbury-on-Severn		13:34
A48 before Blaisdon Road, Westbury-on-Severn		13:35
A48 by Jordan Hill, Elton		13:35
Elton, opp Garage		13:36
A48 by Glevum, Broadoak		13:37
A48 by The White Hart, Broadoak		13:37
Broadoak, opp Silver Fox Cafe		13:38
High Street before Unlawater Lane, Newnham		13:38
Newnham, o/s St Peter's Church		13:39
Newnham, opp Underhill Farm		13:39
Newnham, opp Haie Lodge		13:40
A48 by The Old Barn, Bulc		13:41
Bullo, nr Bullo Cross		13:41
Blakeney, opp Underdean House		13:43
A48 by Kingsland, Blakeney		13:43
Blakeney, opp Severn View Garden Centre		13:44
		13:45

Blakeney, o/s King's Head	
Blakeney, opp New Road	13:46
Viney Hill, opp Farm Cottages	13:48
Viney Hill, opp The New Inn	13:49
Viney Hill, opp All Saints' Church	13:50
Viney Hill, St Swithin's Football Club (nr)	13:51
Bailey Hill by Oldcroft Road, Yorkley Slade	13:56
Yorkley Slade, opp Health Centre	13:57
Bailey Hill before Bailey Inn, Yorkley	13:58
Parkend Road by Tremar, Yorkley	13:59
Lower Road by Beech Tree Corner, Yorkley	14:00
Lower Road before Arlin Cottages, Yorkley	14:01
Pillowell, nr Willetts' Garage	14:03
Main Road by School, Pillowell	14:04
Pillowell, opp School Road	14:05
Whitecroft, opp Top Swan	14:05
Whitecroft, opp Grove Road	14:05
Whitecroft, opp Post Office	14:06
Whitecroft, opp Park Hill	14:07
Bream, opp Elmsleigh	14:09
Bowson Road by Bungalows, Bream	14:10
Parkend Road after Bowson Road Junction, Bream	14:11
Bream, Bowson Square (corner of)	14:11
Bream, opp Hang Hill Road	14:12
Bream, nr Community Centre	14:13
Bream, opp School	14:13
Bream, Sun Rise Road (corner of)	14:14
Bream, o/s Oakwood Mill	14:14
Clements End, Elwall Farm Turn (on)	14:16
Clements End, opp Bronllys	14:17
Clements End Road after Montague Inn, Sling	14:19
Sling, opp Marsh Way	14:20
Sling, Crossroads (nr)	14:20
Ellwood Road after Ellwood Cross, Ellwood	14:22
Ellwood Road before St James Caravan Park, Milkwal	14:24
Milkwall, opp Calico	14:26
Milkwall, Crossroads (on)	14:28
Clearwell, opp Clearwell Caves	14:30
High Street by The Rocks, Clearwell	14:30
Clearwell, opp Butchers Arms	14:31
Church Street before St Peter's Church, Clearwell	14:31
Stowe Green, Shop House Farm (opp)	14:33
B4228 by Pike Cottage, Trow Green	14:35
St Briavels, Barse Common South (on)	14:37

B4228 by Cross Keys, St Briavels	14:38
----------------------------------	-------

St Briavels, opp Playing Fields	14:40
---------------------------------	-------

The Square in The Square, St Briavels <i>arr</i>	14:41
---	--------------

Notes	[GLSub]
-------	---------

[1] Only runs on Monday (Mon 22-Nov-2021)

[GLSub] Supported by Gloucestershire County Council

Compiled from data for the period Fri 19-Nov-2021 to Thu 25-Nov-2021. Times not in bold are estimated by using the distance between the stops.

Mondays to Fridays

[1]

St Briavels, The Square (on) dep	09:09
St Briavels, o/s Playing Fields	09:09
St Briavels, nr Playing Fields Pavilior	09:10
B4228 by Bears Farm, St Briavels	09:12
St Briavels, Bears Common North (on)	09:13
Trow Green, opp Pike Cottage	09:15
Stowe Green, Shop House Farm (nr)	09:17
Church Street by St Peter's Church, Clearwell	09:19
High Street by Butchers Arms, Clearwell	09:20
Clearwell, opp The Rocks	09:20
Lambsquay Road after Crossroads, Milkwall	09:22
Milkwall, o/s Calico	09:24
Ellwood Road after St James Caravan Park, Milkwal	09:26
Ellwood Road before Ellwood Cross, Ellwood	09:28
Sling, nr Marsh Way	09:30
Sling, opp Montague Inn	09:31
Clements End, nr Bronllys	09:33
Clements End, opp Elwall Farm Turr	09:34
Bream, opp Oakwood Mill	09:36
Bream, opp Sun Rise Road	09:36
Bream, o/s School	09:37
Bream, opp Community Centre	09:37
Bream, nr Hang Hill Road	09:38
Bream, opp Bowson Square	09:39
Bream, opp Bowson Road Junction	09:39
Bream, opp Bungalows	09:40
Bowson Road by Elmsleigh, Bream	09:41
Whitecroft, Park Hill (on)	09:43
Pillowell Road by Post Office, Whitecrof	09:44
Whitecroft, Grove Road (corner of)	09:45
Whitecroft, Top Swan (by)	09:45
Pillowell, School Road (corner of)	09:46
Pillowell, nr School	09:46
Pillowell, opp Willetts' Garage	09:47
Lower Road after Arlin Cottages, Yorkley	09:49
Yorkley, nr Beech Tree Corner	09:50
Yorkley, opp Tremar	09:51

Bailey Hill after Bailey Inn, Yorkley	09:52
Bailey Hill by Health Centre, Yorkley Slade	09:53
Yorkley Slade, opp Oldcroft Road	09:54
Viney Hill, St Swithin's Football Club (opp)	09:59
Viney Hill, o/s All Saints' Church	10:00
Main Road by The New Inn, Viney Hil	10:00
Main Road by Farm Cottages, Viney Hil	10:02
Blakeney, New Road (corner of)	10:04
Blakeney, opp King's Head	10:05
A48 by Severn View Garden Centre, Blakeney	10:08
Blakeney, opp Kingsland	10:10
A48 by Underdean House, Blakeney	10:10
A48 by Bullo Cross, Bullo	10:15
Bullo, opp The Old Barn	10:17
A48 after Haie Lodge, Newnham	10:19
Newnham, o/s Underhill Farm	10:20
High Street after St Peter's Church, Newnham	10:21
Newnham, Unlawater Lane (after)	10:22
A48 after Silver Fox Cafe, Broadoak	10:22
A48 after The White Hart, Broadoak	10:23
Broadoak, opp Glevum	10:23
A48 after Garage, Elton	10:24
Elton, Jordan Hill (on)	10:25
A48 after Blaisdon Road, Westbury-on-Severn	10:25
High Street by Bay Tree House, Westbury-on-Severn	10:26
A48 Six Bells before Adsett Lane, Westbury-on-Severn	10:26
Stantway, opp Stantway Lane	10:27
A48 Hunt Hill just after Hunt Hill Turn, Chaxhill	10:27
Chaxhill, opp Garage	10:27
Walmore Hill, o/s County Primary School	10:28
Walmore Hill, opp Broadway Lane	10:28
Minsterworth, opp The Severn Bore Inn	10:29
Minsterworth, Ley Road (corner of)	10:29
A48 after The Dinny, Minsterworth	10:29
Minsterworth, nr Duni Farm	10:30
A48 after Church Lane, Minsterworth	10:30
Minsterworth, opp Primary School	10:30
Minsterworth, opp Rosedale House	10:31
Minsterworth, opp Pound Lane	10:31
Minsterworth, opp The Apple Tree	10:31
A48 by Garage, Minsterworth	10:31
Minsterworth, opp Middle Moorcroft Farm	10:32
A40 after Highnam Roundabout East, Highnarr	10:32
Over, Horseshoe Drive (corner of)	10:33
Westgate Street by West End Parade, Gloucester	10:34
	10:34

Gloucester, Transport Hub arrival (at *arr* 10:35

Notes [GLSub]

[1] Only runs on Monday (Mon 22-Nov-2021)

[GLSub] Supported by Gloucestershire County Council

Compiled from data for the period Fri 19-Nov-2021 to Thu 25-Nov-2021. Times not in bold are estimated by using the distance between the stops.

Gloucester - Cirencester College
Monday - Friday, period only and Christmas/New Year's Eve

Operated by: STG
Stagecoach West

Timetable valid from 26 Sep 2021 until 1 Jul 2022

	Service:	C66
	Notes:	Prd1
	Operator:	STG
Gloucester, Transport Hub (Bay F)	Depart:	07:15
Hucclecote, Royal Oak		07:30
Brockworth, Cross Hands Roundabout		07:45
Painswick, St Mary's Church		08:00
Stroud, Merrywalks (Stop J)		08:10
Bowbridge, Garage		08:20
Brimscombe, Toadsmoor Road		08:25
Cirencester, College Grounds	Arrive:	08:45

Prd1 Only operates within these dates:

27/09/2021 to 01/10/2021
 04/10/2021 to 08/10/2021
 11/10/2021 to 15/10/2021
 18/10/2021 to 22/10/2021
 01/11/2021 to 05/11/2021
 08/11/2021 to 12/11/2021
 15/11/2021 to 19/11/2021
 22/11/2021 to 26/11/2021
 29/11/2021 to 03/12/2021
 06/12/2021 to 10/12/2021
 13/12/2021 to 17/12/2021
 03/01/2022 to 07/01/2022
 10/01/2022 to 14/01/2022
 17/01/2022 to 21/01/2022
 24/01/2022 to 28/01/2022
 31/01/2022 to 04/02/2022
 07/02/2022 to 11/02/2022
 14/02/2022 to 18/02/2022
 28/02/2022 to 04/03/2022
 07/03/2022 to 11/03/2022
 14/03/2022 to 18/03/2022
 21/03/2022 to 25/03/2022
 28/03/2022 to 31/03/2022
 04/04/2022 to 08/04/2022
 25/04/2022 to 29/04/2022
 03/05/2022 to 06/05/2022
 09/05/2022 to 13/05/2022
 16/05/2022 to 20/05/2022
 23/05/2022 to 27/05/2022
 06/06/2022 to 10/06/2022
 13/06/2022 to 17/06/2022
 20/06/2022 to 24/06/2022
 27/06/2022 to 01/07/2022

Created by Stagecoach Group Plc on 18/11/2021 04:35. This timetable is valid at the time of download from our website. However, this may be affected by alteration at short notice. To read service updates or to re-check your journey go to www.stagecoachbus.com.

Cirencester College - Gloucester
Monday - Friday, period only and Christmas/New Year's Eve

Operated by: STG
Stagecoach West

Timetable valid from 26 Sep 2021 until 1 Jul 2022

	Service:	C66
	Notes:	Prd1
	Operator:	STG
Cirencester, College Grounds	Depart:	16:10
Brimscombe, Toadsmoor Road		16:30
Bowbridge, Thrupp Lane		16:35
Stroud, Merrywalks (Stop A)		16:45
Painswick, St Mary's Church		16:50
Brockworth, Cross Hands Roundabout		17:05
Hucclecote, Royal Oak		17:20
Gloucester, Transport Hub arrival	Arrive:	17:35

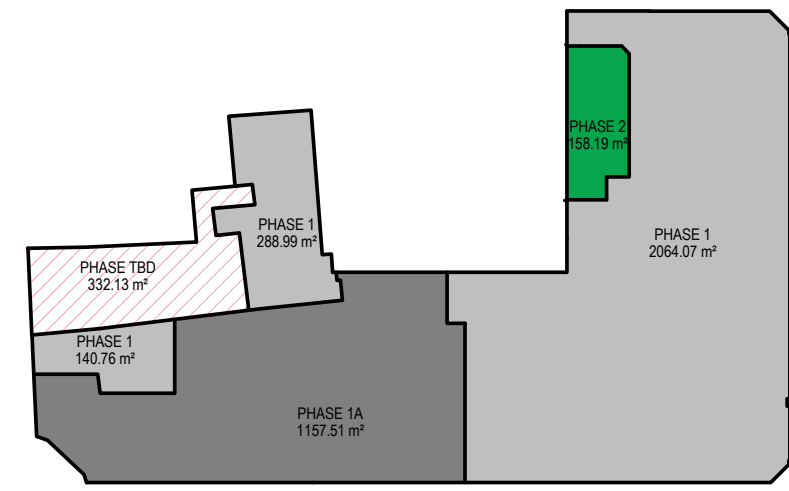
Prd1 Only operates within these dates:

27/09/2021 to 01/10/2021
 04/10/2021 to 08/10/2021
 11/10/2021 to 15/10/2021
 18/10/2021 to 22/10/2021
 01/11/2021 to 05/11/2021
 08/11/2021 to 12/11/2021
 15/11/2021 to 19/11/2021
 22/11/2021 to 26/11/2021
 29/11/2021 to 03/12/2021
 06/12/2021 to 10/12/2021
 13/12/2021 to 17/12/2021
 03/01/2022 to 07/01/2022
 10/01/2022 to 14/01/2022
 17/01/2022 to 21/01/2022
 24/01/2022 to 28/01/2022
 31/01/2022 to 04/02/2022
 07/02/2022 to 11/02/2022
 14/02/2022 to 18/02/2022
 28/02/2022 to 04/03/2022
 07/03/2022 to 11/03/2022
 14/03/2022 to 18/03/2022
 21/03/2022 to 25/03/2022
 28/03/2022 to 31/03/2022
 04/04/2022 to 08/04/2022
 25/04/2022 to 29/04/2022
 03/05/2022 to 06/05/2022
 09/05/2022 to 13/05/2022
 16/05/2022 to 20/05/2022
 23/05/2022 to 27/05/2022
 06/06/2022 to 10/06/2022
 13/06/2022 to 17/06/2022
 20/06/2022 to 24/06/2022
 27/06/2022 to 01/07/2022

Created by Stagecoach Group Plc on 18/11/2021 04:36. This timetable is valid at the time of download from our website. However, this may be affected by alteration at short notice. To read service updates or to re-check your journey go to www.stagecoachbus.com.

Appendix B

Scheme Proposals



PHASING LEGEND

- PHASE 1
- PHASE 1A
- PHASE 2
- PHASE TBD


SPATIAL ZONES

- ARCHIVE
- BIN STORE
- CAFE
- CIRCULATION
- CORE
- FACILITIES
- GALLERY
- GENERAL TEACHING
- GENERATOR
- HEALTH AND SOCIAL CARE
- HEALTH AND SOCIAL CARE / SHARED
- LECTURE THEATRE
- LIBRARY
- PLANT
- PLANT / CHANGING ROOMS
- POTENTIAL FUTURE PHASE
- PUBLIC LIBRARY
- RECEPTION
- SHOWER / CHANGING
- SOCIAL/ SMALL SPACES
- SPECIALIST TEACHING
- STAFF
- STUDENT HELPZONE
- STUDENTS' UNION
- TRANSFORMER

Notes

These WIP drawings are for information purposes only and are based on information obtained from scanned drawings from the university archives, as such, accuracy cannot be guaranteed. Floor plans are to be updated following receipt of building measured survey.

Phase boundaries



PLANNING

REVISION	DATE	DESCRIPTION	ARCHITECT	PARTNER
S2 P 1	09.09.21	First Issue	JE	ADP
S2 P 2	17.09.21	Updated plans & phases	MK	ADP
S2 P 3	29.09.21	Updated to suit comment	JE	ADP
S2 P 4	01.10.21	Updated plans & phases	JE	ADP
S2 P 5	07.10.21	Updated plans & phases	JE	ADP
S2 P 6	08.10.21	Revised Option E plans	MK	ADP
S2 P 7	06.12.21	PLANNING DRAFT SUBMISSION	JE	ADP
S2 P 8	10.12.21	PLANNING SUBMISSION	JE	ADP

CHECK ALL DIMENSIONS AND VERIFY ON SITE. REPORT ANY ERRORS OR OMISSIONS.

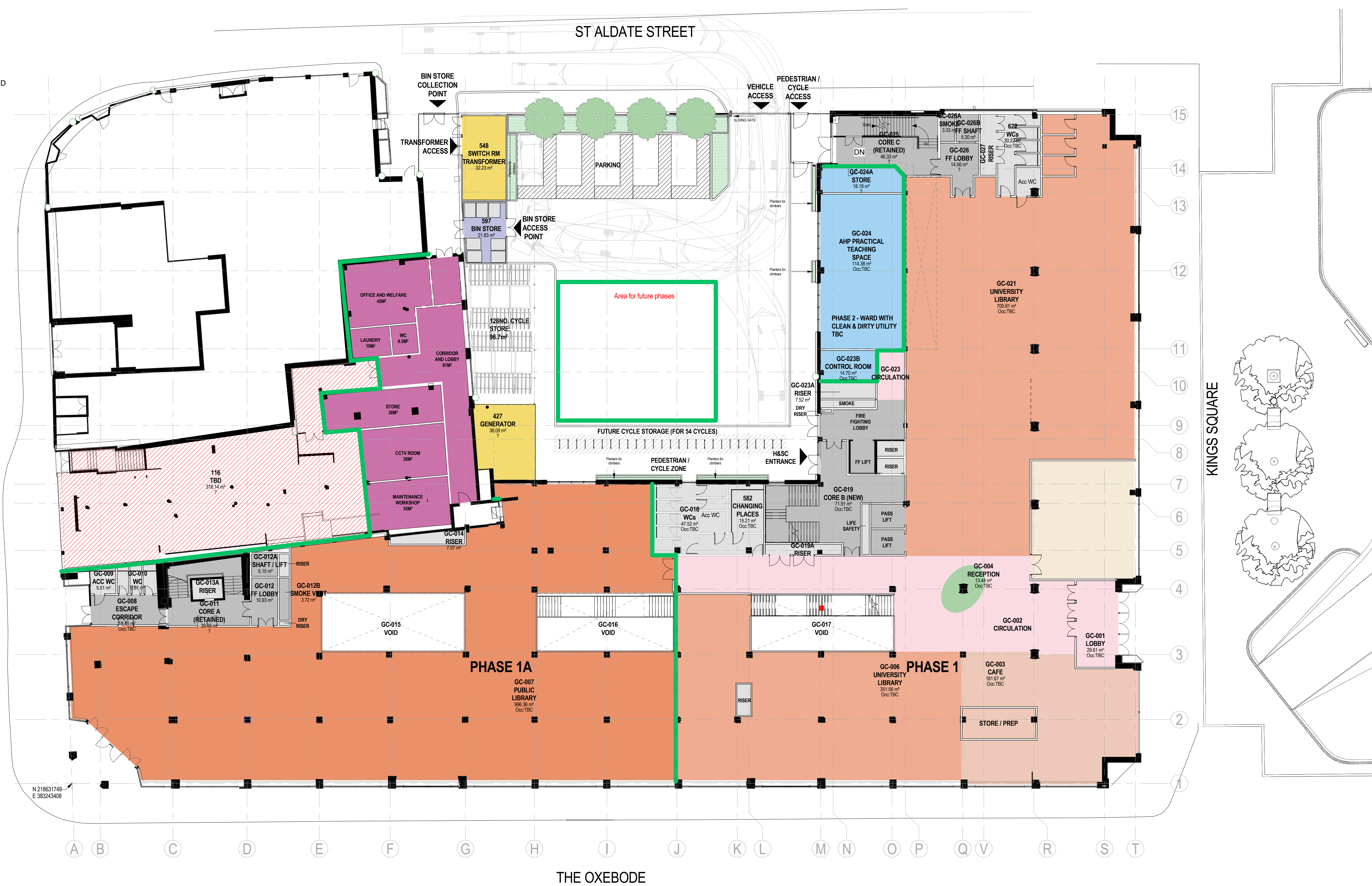


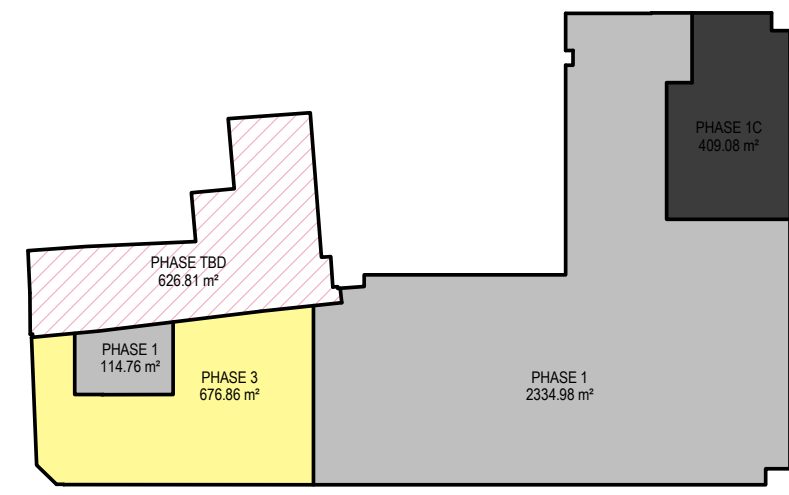
JOB TITLE:
GLOUCESTER CITY CENTRE CAMPUS

DRAWING TITLE:
GROUND PLAN

SCALE:	DRAWING SHEET SIZE:
As indicated	A1
JOB CODE: 001366	DRAWING NUMBER: ADP-00-GF-DR- A-1019
REVISION: S2 P 8	

1 PROPOSED GROUND FLOOR PLAN
1 : 200





PHASING LEGEND

- PHASE 1
- PHASE 1C
- PHASE 3
- PHASE TBD

SPATIAL ZONES

- ARCHIVE
- BIN STORE
- CAFE
- CIRCULATION
- CORE
- FACILITIES
- GALLERY
- GENERAL TEACHING
- GENERATOR
- HEALTH AND SOCIAL CARE
- HEALTH AND SOCIAL CARE / SHARED
- LECTURE THEATRE
- LIBRARY
- PLANT
- PLANT / CHANGING ROOMS
- POTENTIAL FUTURE PHASE
- PUBLIC LIBRARY
- RECEPTION
- SHOWER / CHANGING
- SOCIAL / SMALL SPACES
- SPECIALIST TEACHING
- STAFF
- STUDENT HELPZONE
- STUDENTS' UNION
- TRANSFORMER

Notes
 These WIP drawings are for information purposes only and are based on information obtained from scanned drawings from the university archives, as such, accuracy cannot be guaranteed. Floor plans are to be updated following receipt of building measured survey.


Phase boundaries



PLANNING

REVISION	DATE	DESCRIPTION	ARCHITECT	PARTNER
S2 P 1	09.09.21	First Issue	JE	ADP
S2 P 2	17.09.21	Updated plans & phases	MK	ADP
S2 P 3	01.10.21	Updated plans & phases	JE	ADP
S2 P 4	07.10.21	Updated plans & phases	JE	ADP
S2 P 5	08.10.21	Revised Option E plans	MK	ADP
S2 P 6	05.12.21	PLANNING DRAFT SUBMISSION	JE	ADP
S2 P 7	10.12.21	PLANNING SUBMISSION	JE	ADP

CHECK ALL DIMENSIONS AND VERIFY ON SITE. REPORT ANY ERRORS OR OMISSIONS.

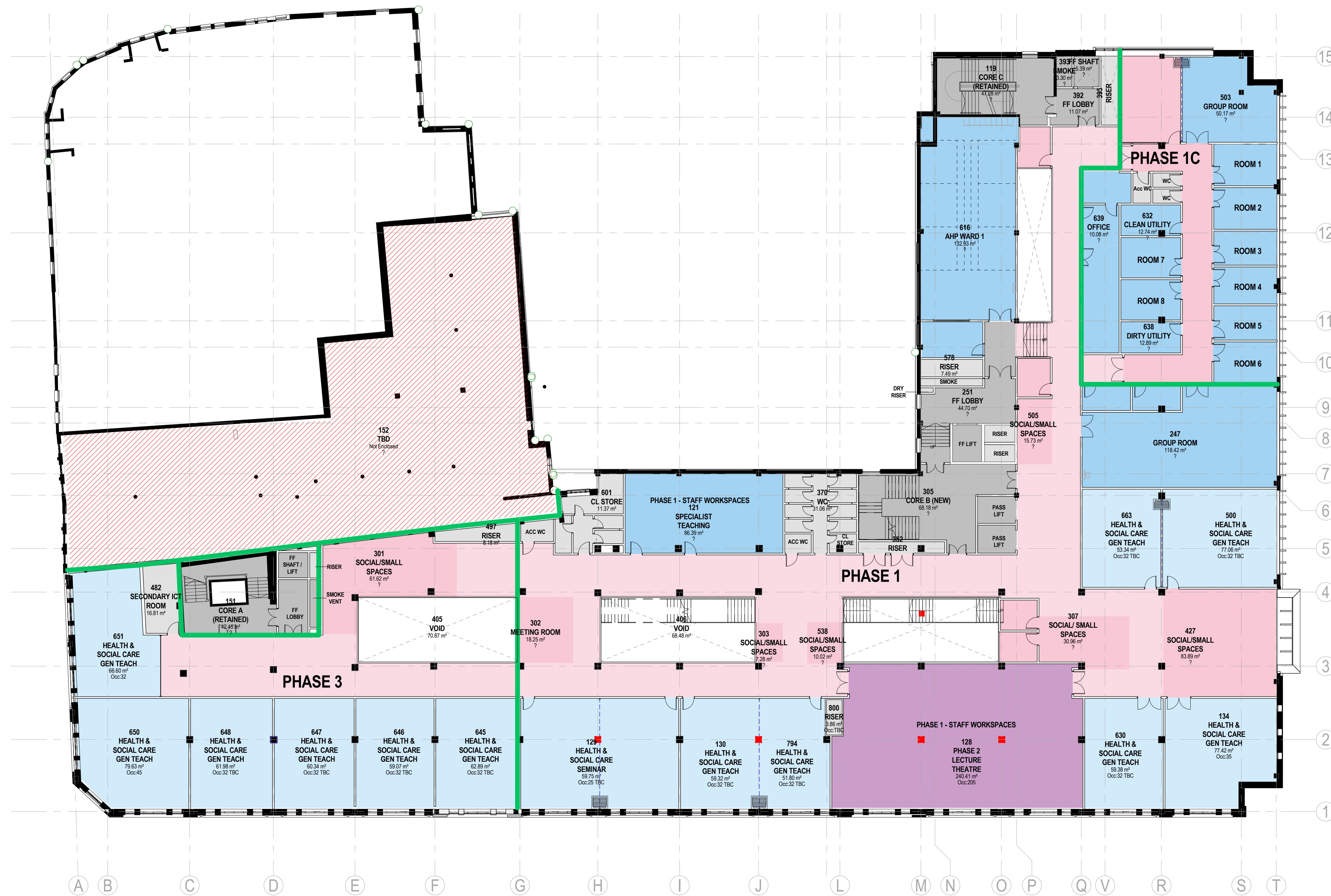


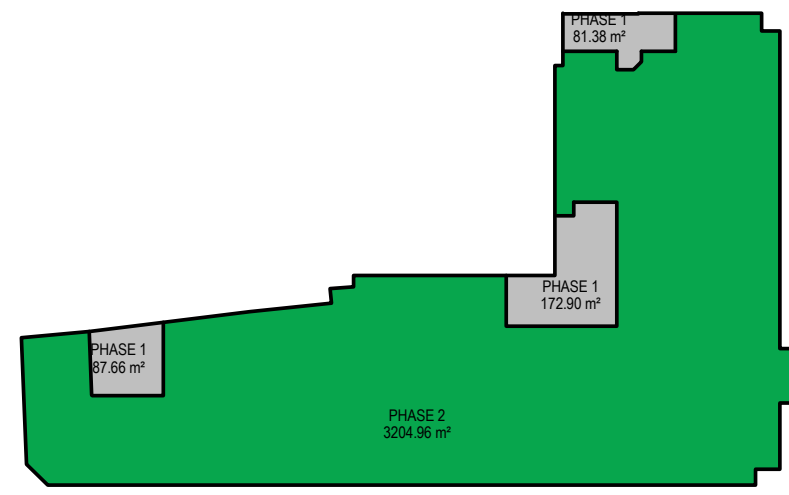
JOB TITLE:
GLOUCESTER CITY CENTRE CAMPUS

DRAWING TITLE:
FIRST FLOOR PLAN

SCALE: As indicated	DRAWING SHEET SIZE: A1
JOB CODE: 001366	REVISION: S2 P 7

1 PROPOSED FIRST FLOOR PLAN
 1: 200





PHASING LEGEND

PHASE	GIFA
PHASE 1	342 m ²
PHASE 2	3205 m ²

SPATIAL ZONES

- ARCHIVE
- BIN STORE
- CAFE
- CIRCULATION
- CORE
- FACILITIES
- GALLERY
- GENERAL TEACHING
- GENERATOR
- HEALTH AND SOCIAL CARE
- HEALTH AND SOCIAL CARE / SHARED
- LECTURE THEATRE
- LIBRARY
- PLANT
- PLANT / CHANGING ROOMS
- POTENTIAL FUTURE PHASE
- PUBLIC LIBRARY
- RECEPTION
- SHOWER / CHANGING
- SOCIAL / SMALL SPACES
- SPECIALIST TEACHING
- STAFF
- STUDENT HELPZONE
- STUDENTS' UNION
- TRANSFORMER

Notes
 These WIP drawings are for information purposes only and are based on information obtained from scanned drawings from the university archives, as such, accuracy cannot be guaranteed. Floor plans are to be updated following receipt of building measured survey.

Phase boundaries

PLANNING

REVISION	DATE	DESCRIPTION	ARCHITECT	PARTNER
S2 P 1	09.09.21	First Issue	JE	ADP
S2 P 2	17.09.21	Updated plans & phases	MK	ADP
S2 P 3	01.10.21	Updated plans & phases	JE	ADP
S2 P 4	06.12.21	PLANNING DRAFT SUBMISSION	JE	ADP
S2 P 5	10.12.21	PLANNING SUBMISSION	JE	ADP

CHECK ALL DIMENSIONS AND VERIFY...



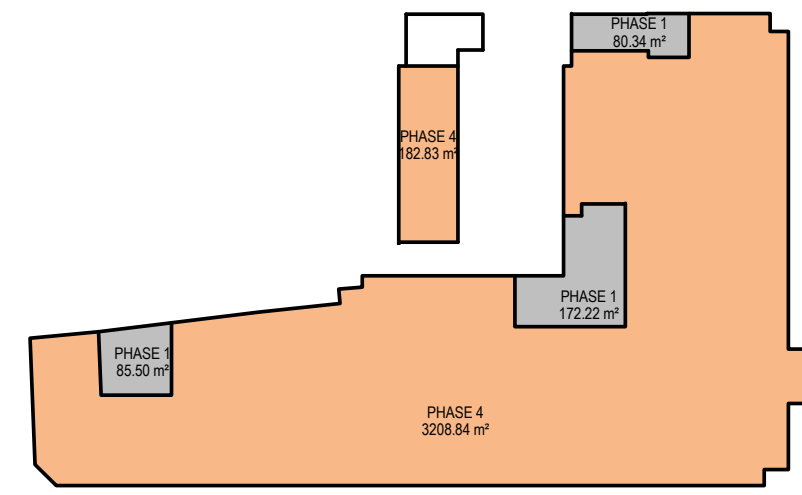
JOB TITLE:
GLOUCESTER CITY CENTRE CAMPUS

DRAWING TITLE:
SECOND FLOOR PLAN

SCALE: As indicated	DRAWING SHEET SIZE: A1
JOB CODE: 001366	REVISION: S2 P 5
DRAWING NUMBER: ADP-00-02-DR- A-1021	



1 PROPOSED SECOND FLOOR PLAN
 1 : 200

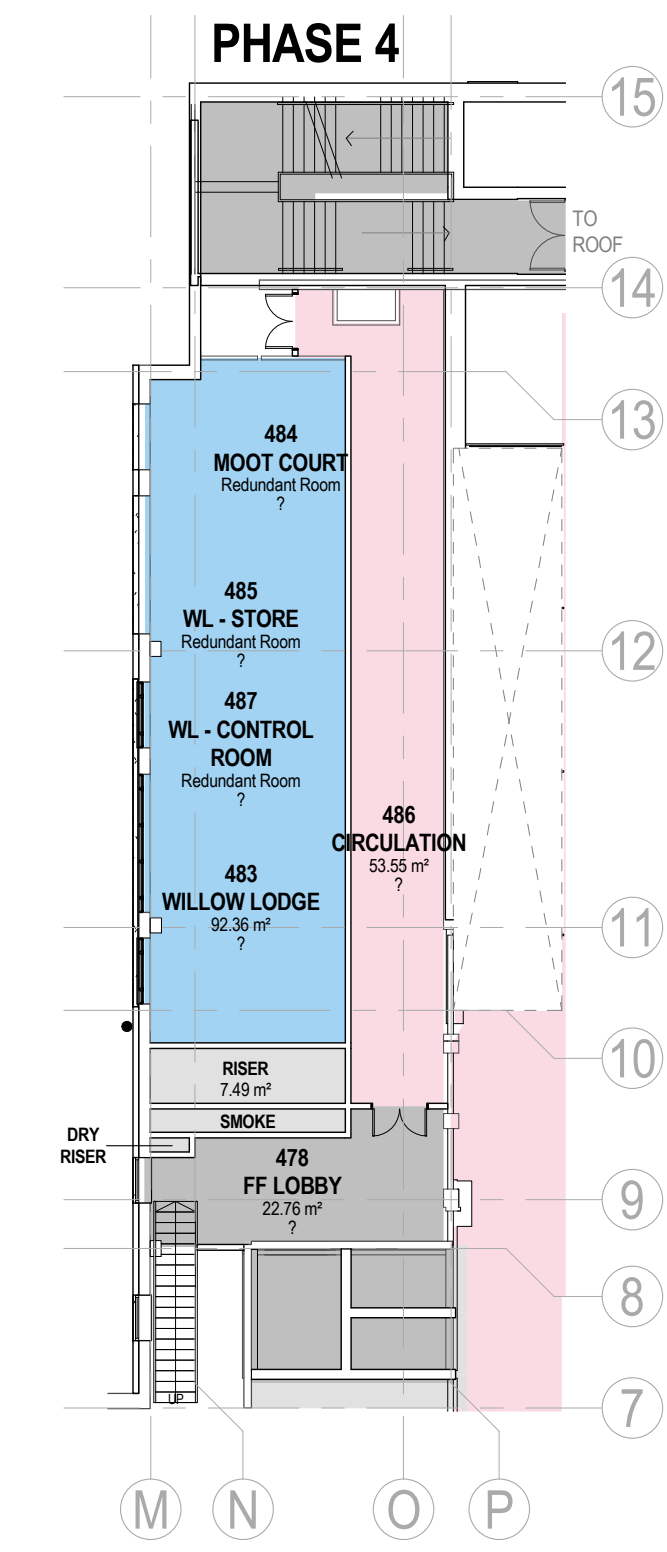
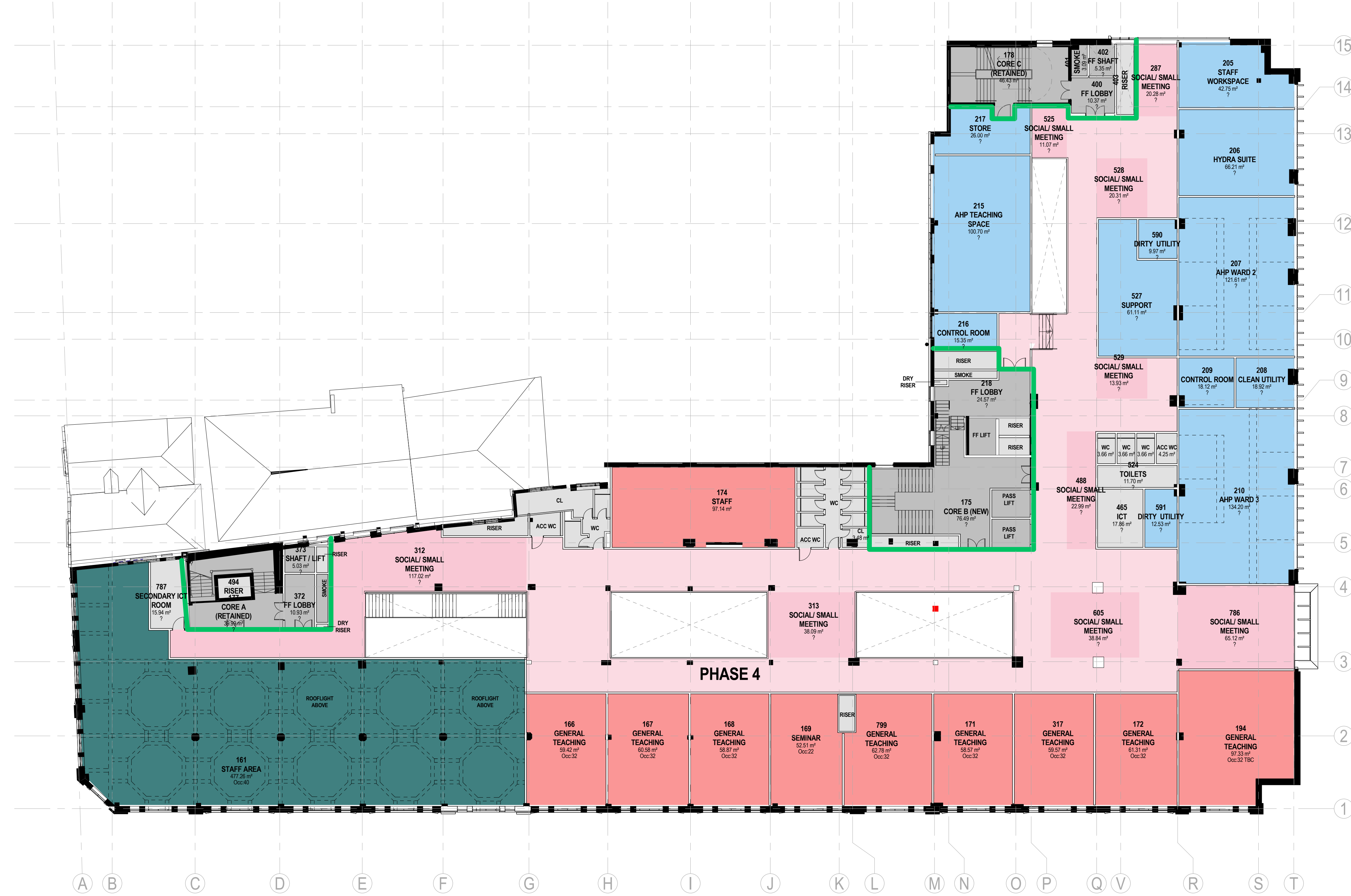


PHASING LEGEND

- PHASE 1
- PHASE 4

SPATIAL ZONES

- ARCHIVE
- BIN STORE
- CAFE
- CIRCULATION
- CORE
- FACILITIES
- GALLERY
- GENERAL TEACHING
- GENERATOR
- HEALTH AND SOCIAL CARE
- HEALTH AND SOCIAL CARE / SHARED
- LECTURE THEATRE
- LIBRARY
- PLANT
- PLANT / CHANGING ROOMS
- POTENTIAL FUTURE PHASE
- PUBLIC LIBRARY
- RECEPTION
- SHOWER / CHANGING
- SOCIAL / SMALL SPACES
- SPECIALIST TEACHING
- STAFF
- STUDENT HELPZONE
- STUDENTS' UNION
- TRANSFORMER



2 MEZZANINE PLAN
1 : 200

Notes
These WIP drawings are for information purposes only and are based on information obtained from scanned drawings from the university archives, as such, accuracy cannot be guaranteed. Floor plans are to be updated following receipt of building measured survey.

Phase boundaries



REVISION	DATE	DESCRIPTION	ARCHITECT	PARTNER
S2 P 1	09.09.21	First Issue	JE	ADP
S2 P 2	17.09.21	Updated plans & phases	MK	ADP
S2 P 3	01.10.21	Updated plans & phases	JE	ADP
S2 P 4	06.12.21	PLANNING DRAFT SUBMISSION	JE	ADP
S2 P 5	10.12.21	PLANNING SUBMISSION	JE	ADP

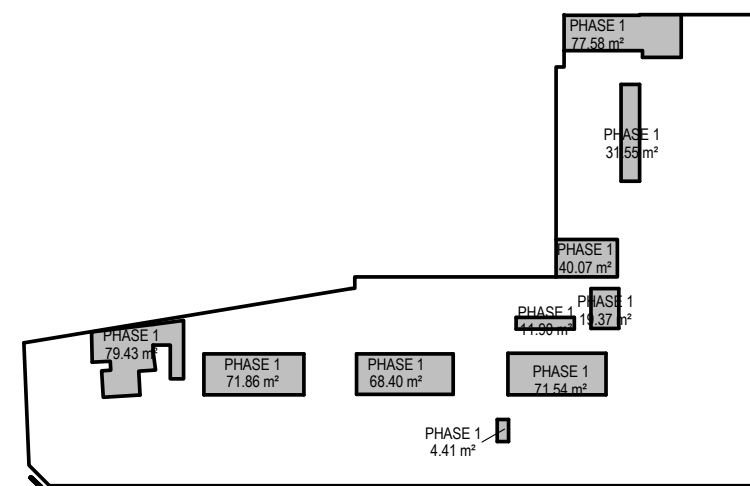


JOB TITLE:
GLOUCESTER CITY CENTRE CAMPUS

DRAWING TITLE:
THIRD FLOOR PLAN OPTION D

SCALE: As indicated	DRAWING SHEET SIZE: A1
JOB CODE: 001366	DRAWING NUMBER: ADP-00-03-DR- A-1022
REVISION: S2 P 5	

1 PROPOSED THIRD FLOOR PLAN
1 : 200



PHASING LEGEND

PHASE 1


ROOF KEY

1. GREEN ROOFS TO OUTBUILDINGS
2. RAISED PLANTER FOR CLIMBERS TO PROVIDE GREEN WALLS
3. SOFT LANDSCAPING
4. NEW ROOFLIGHT
5. LIFT OVERRUN
6. RISER
7. EXISTING ROOFLIGHT OVER LANTERN TO BE REPLACED. EXISTING PERIOD LANTERN TO BE RETAINED AND RESTORED.
8. TARMAC TO COURTYARD
9. PAVERS
10. PLANT AREA
11. METAL CANOPY
12. ACCESSIBLE CAR PARKING SPACES



Notes
 These WIP drawings are for information purposes only and are based on information obtained from scanned drawings from the university archives, as such, accuracy cannot be guaranteed. Floor plans are to be updated following receipt of building measured survey.

Phase boundaries



PLANNING

REVISION	DATE	DESCRIPTION	ARCHITECT	PARTNER
S2 P 1	09.09.21	First Issue	JE	ADP
S2 P 2	17.09.21	Updated plans & phases	MK	ADP
S2 P 3	01.10.21	Updated plans & phases	JE	ADP
S2 P 4	06.12.21	PLANNING DRAFT SUBMISSION	JE	ADP
S2 P 5	10.12.21	PLANNING SUBMISSION	JE	ADP

CHECK ALL DIMENSIONS AND VERIFY ON SITE. REPORT ANY ERRORS OR OMISSIONS.



JOB TITLE:
**GLOUCESTER CITY CENTRE
 CAMPUS**

DRAWING TITLE:
ROOF PLAN

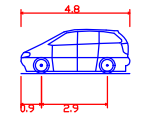
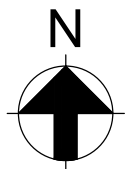
SCALE:	DRAWING SHEET SIZE:
As indicated	A1
JOB CODE: 001366	DRAWING NUMBER: ADP-00-R1-DR- A-1023
REVISION: S2 P 5	

1 PROPOSED ROOF PLAN
 1 : 200

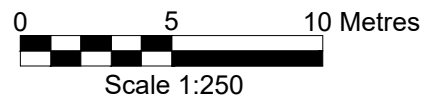
Appendix C

Swept Path Analysis

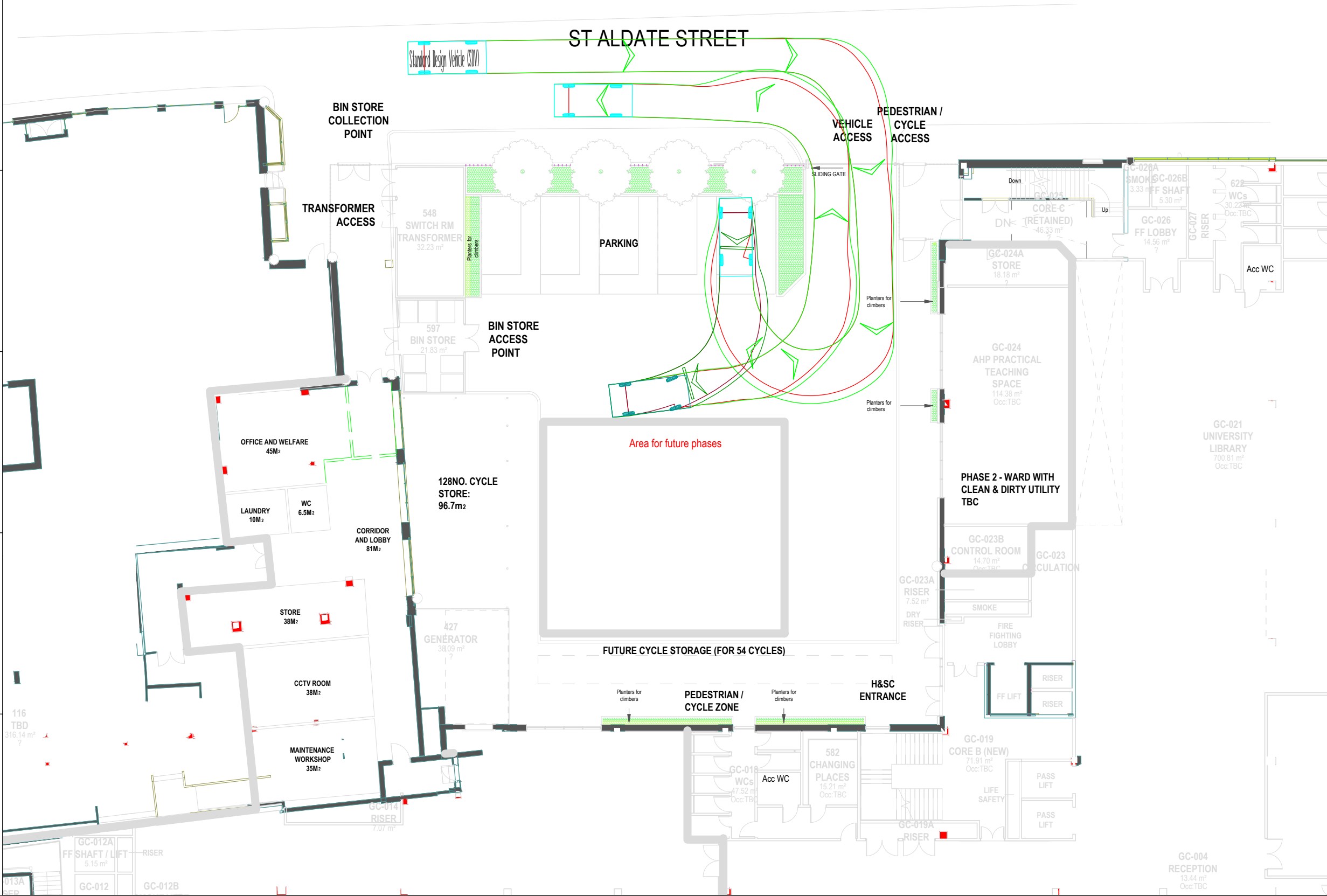
A3 A B C D E F G



Standard Design Vehicle (SDV)
 Overall Length 4.800m
 Overall Width 2.000m
 Overall Body Height 1.950m
 Min Body Ground Clearance 0.100m
 Track Width 2.000m
 Lock to lock time 4.00s
 Wall to Wall Turning Radius 6.000m



1
2
3
4
5
6



Rev	Date	By	Chkd	Appd
01	03/12/21	RL	MD	

ARUP

Client
University of Gloucestershire

Project Title
University of Gloucestershire - City Campus

Drawing Title
Courtyard - Car Parking Tracking

Scale at A3
1:250

Role
Civil Engineering

Suitability
For Issue

Arup Job No
282739-00

Rev
01

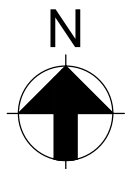
Drawing No
282739-ARP-DR-TP-01-0001

Do not scale

© Arup

\\Globe\Europe\Bristol\Jobs\282739-00\4_30_Drags\Civil\CH_Highways\282739-ARP-DR-TP-01-0001.dwg 10 Dec 2021 10:42:04

A3 A B C D E F G



1

2

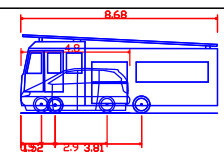
3

4

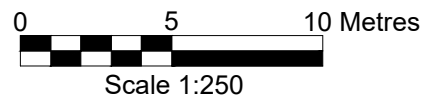
5

6

ST ALDATE STREET



Fire Appliance Vehicle (SDV)
 Overall Length 8.680m
 Overall Width 2.750m
 Overall Body Height 2.900m
 Min. Body Ground Clearance 0.800m
 Max. Kerb Width 1.000m
 Lock to lock time 0.00s
 Kerb to Kerb turning radius 5.900m



BIN STORE COLLECTION POINT

TRANSFORMER ACCESS

548 SWITCH RM TRANSFORMER 32.23 m²

PARKING

VEHICLE ACCESS

PEDESTRIAN / CYCLE ACCESS

597 BIN STORE 21.83 m²

BIN STORE ACCESS POINT

OFFICE AND WELFARE 45M²

LAUNDRY 10M²

WC 6.5M²

CORRIDOR AND LOBBY 81M²

128NO. CYCLE STORE: 96.7m²

STORE 38M²

CCTV ROOM 38M²

MAINTENANCE WORKSHOP 35M²

116 TBD 316.14 m²

427 GENERATOR 38.09 m²

FUTURE CYCLE STORAGE (FOR 54 CYCLES)

PEDESTRIAN / CYCLE ZONE

H&SC ENTRANCE

GC-018 WCs 47.52 m²

582 CHANGING PLACES 15.21 m²

GC-019 CORE B (NEW) 71.91 m²

GC-023A RISER 7.52 m²

GC-023B CONTROL ROOM 14.70 m²

GC-023 CIRCULATION

GC-024 AHP PRACTICAL TEACHING SPACE 114.38 m²

PHASE 2 - WARD WITH CLEAN & DIRTY UTILITY TBC

GC-024A STORE 18.18 m²

GC-025 DN (RETAINED) 46.33 m²

GC-026A SMOKE FF SHAFT 3.33 m²

GC-026 FF LOBBY 5.30 m²

GC-027 RISER

628 WCs 30.22 m²

Acc WC

GC-021 UNIVERSITY LIBRARY 700.81 m²

Occ:TBC

GC-004 RECEPTION 13.44 m²

Occ:TBC

Rev	Date	By	Chkd	Appd
01	03/12/21	RL	MD	

ARUP

Client
University of Gloucestershire

Project Title
University of Gloucestershire - City Campus

Drawing Title
Courtyard - Car Parking Tracking

Scale at A3 1:250

Role Civil Engineering

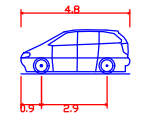
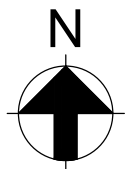
Suitability For Issue

Arup Job No 282739-00

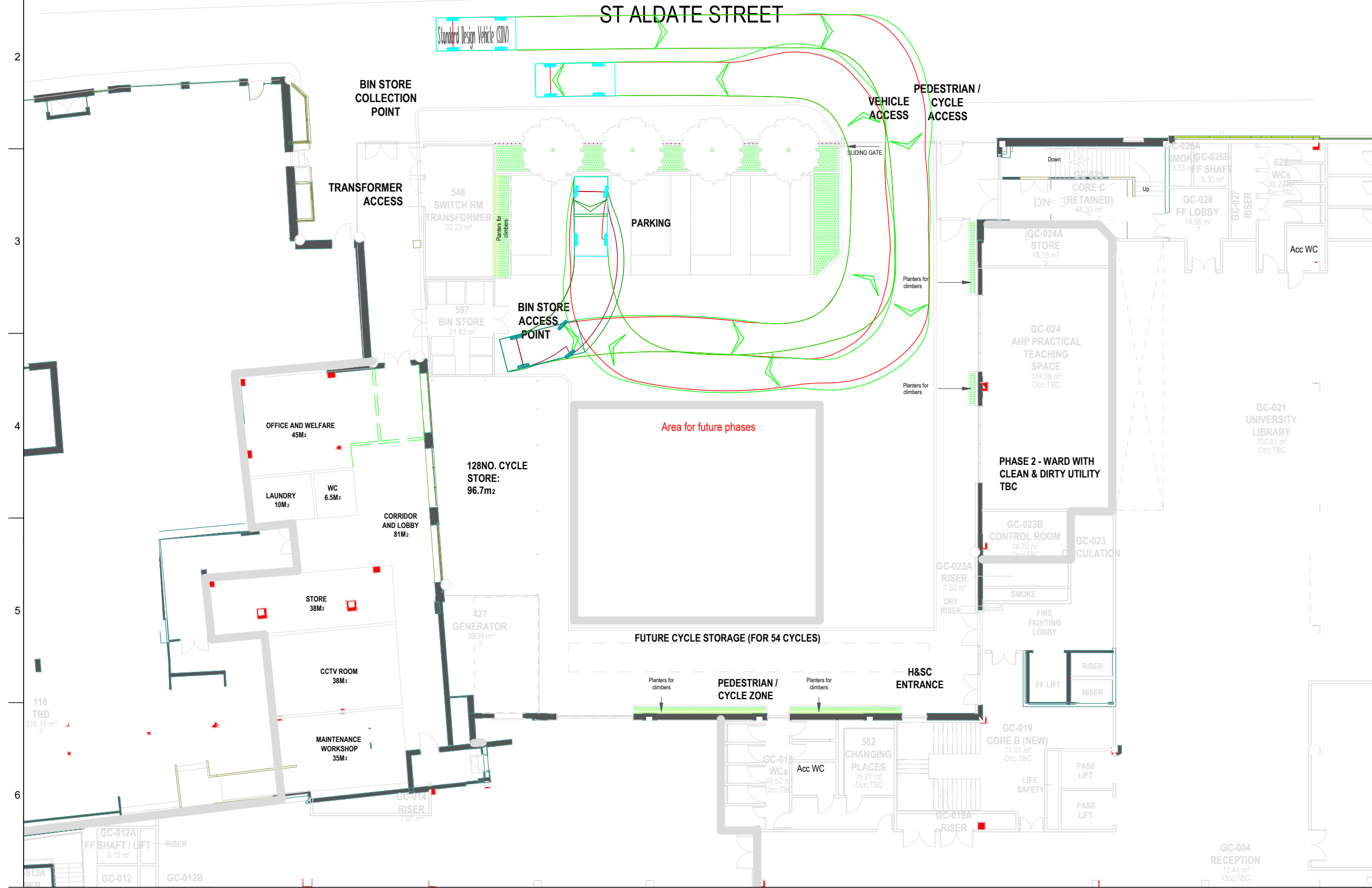
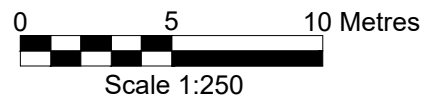
Rev 01

Drawing No 282739-ARP-DR-TP-01-0002

A3 A B C D E F G



Standard Design Vehicle (SDV)
 Overall Length 4.800m
 Overall Width 2.000m
 Overall Body Height 1.950m
 Min Body Ground Clearance 0.100m
 Track Width 2.000m
 Lock to lock time 4.00s
 Wall to Wall Turning Radius 6.000m



01	03/12/21	RL	MD	
Rev	Date	By	Chkd	Appd



Client
University of Gloucestershire

Project Title
University of Gloucestershire - City Campus

Drawing Title
Courtyard - Car Parking Tracking

Scale at A3 1:250

Role
Civil Engineering

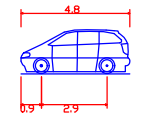
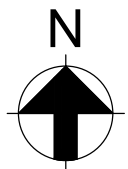
Suitability
For Issue

Arup Job No
282739-00

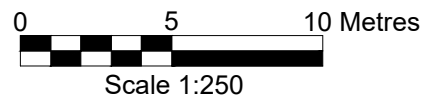
Rev
01

Drawing No
282739-ARP-DR-TP-01-0004

A3 A B C D E F G



Standard Design Vehicle (SDV)
 Overall Length 4.800m
 Overall Width 2.000m
 Overall Body Height 1.950m
 Min Body Ground Clearance 0.100m
 Track Width 2.000m
 Lock to lock time 4.00s
 Wall to Wall Turning Radius 6.000m



01	03/12/21	RL	MD	
Rev	Date	By	Chkd	Appd



Client
 University of Gloucestershire

Project Title
 University of Gloucestershire -
 City Campus

Drawing Title
 Courtyard - Car Parking Tracking

Scale at A3 1:250

Role
 Civil Engineering

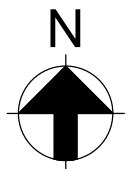
Suitability
 For Issue

Arup Job No
282739-00

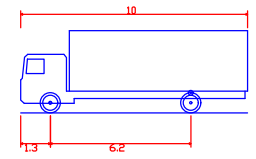
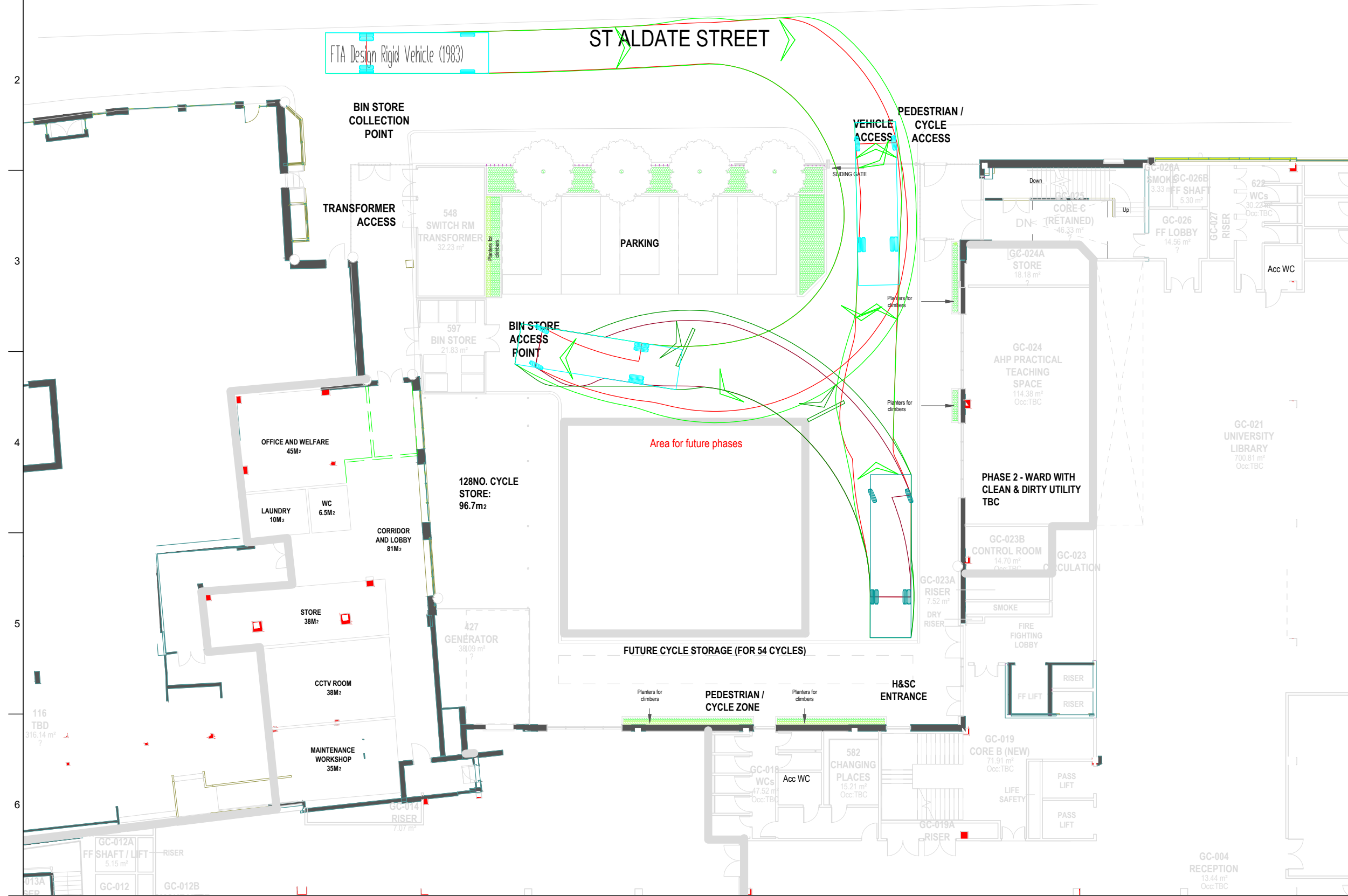
Rev
01

Drawing No
282739-ARP-DR-TP-01-0005

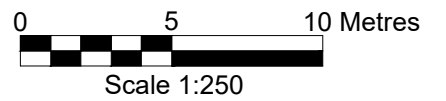
A3 A B C D E F G



1
2
3
4
5
6



FTA Design Rigid Vehicle (1983)
 Overall Length 10.000m
 Overall Width 2.500m
 Overall Body Height 2.632m
 Min Body Ground Clearance 0.427m
 Track Width 2.500m
 Lock to lock time 4.00s
 Kerb to Kerb Turning Radius 12.000m



Rev	Date	By	Chkd	Appd
01	03/12/21	RL	MD	

ARUP

Client
 University of Gloucestershire

Project Title
 University of Gloucestershire -
 City Campus

Drawing Title
 Courtyard - Car Parking Tracking

Scale at A3
 1:250

Role
 Civil Engineering

Suitability
 For Issue

Arup Job No
282739-00 Rev
01

Drawing No
282739-ARP-DR-TP-01-0006

Appendix D

Existing Site Trip Generation

TRICS 7.6.3

Trip Rate P Gross floor area

TRIP RATE CALCULATION SELECTION PARAMETERS:

Land Use 01 - RETAIL

Category G - OTHER INDIVIDUAL NON-FOOD SUPERSTORE

MULTI-MODAL TOTAL PEOPLE

Selected regions and areas:

4 EAST ANGLIA
CA CAMBRIDGE 1 days

5 EAST MIDLANDS
LN LINCOLNSHIRE 1 days

8 NORTH WEST
CH CHESHIRE 1 days

This section displays the number of survey days per TRICS® sub-region in the selected set

Secondary Filtering selection:

This data displays the chosen trip rate parameter and its selected range. Only sites that fall within the parameter range are included in the trip rate calculation.

Parameter Gross floor area

Actual Range 1000 to 1600 (units: sqm)

Range Selected 290 to 5000 (units: sqm)

Public Transport Provision:

Selection Include all surveys

Date Range 01/01/11 to 07/06/18

This data displays the range of survey dates selected. Only surveys that were conducted within this date range are included in the trip rate calculation.

Selected survey days:

Monday 1 days

Tuesday 1 days

Thursday 1 days

This data displays the number of selected surveys by day of the week.

Selected survey types:

Manual Count 3 days

Directional 0 days

This data displays the total amount of surveys whilst ATC surveys are undertaken using machines.

Selected Locations:

Town Centre 2

Edge of Town 1

Suburban / Rural 0

Edge of Town 0

Neighbourhood 0

Free Standing 0

Not Known 0

This data displays the number of surveys by location: Edge of Town, Suburban, Neighbourhood, Edge of Town, Town Centre and Not Known.

Selected Location Sub Categories:

Industrial Zone 0

Commercial 0

Development 0

Residential 0

Retail Zone 2

Built-Up Zone 1

Village 0

Out of Town 0

High Street 0

No Sub Category 0

This data displays the number of surveys by location sub-category: Industrial Zone, Development, Residential, Retail Zone, Built-Up Zone, Village, Out of Town, High Street and No Sub Category.

Secondary Filtering selection:

Use Class:

A1 3 days

This data displays the number of surveys which can be found within the Library module of TRICS®.

Population within 1 mile:

5,001 to 10,000 1 days

20,001 to 25,000 1 days

25,001 to 30,000 1 days

07:00-08:0	1	1000	0.6	1	1000	0.3	1	1000	0.9
08:00-09:0	3	1223	0.245	3	1223	0.109	3	1223	0.354
09:00-10:0	3	1223	2.617	3	1223	1.336	3	1223	3.953
10:00-11:0	3	1223	2.099	3	1223	1.418	3	1223	3.517
11:00-12:0	3	1223	2.045	3	1223	1.908	3	1223	3.953
12:00-13:0	3	1223	1.581	3	1223	1.799	3	1223	3.38
13:00-14:0	3	1223	1.69	3	1223	2.236	3	1223	3.926
14:00-15:0	3	1223	1.827	3	1223	1.336	3	1223	3.163
15:00-16:0	3	1223	1.227	3	1223	1.636	3	1223	2.863
16:00-17:0	3	1223	2.617	3	1223	1.718	3	1223	4.335
17:00-18:0	3	1223	2.208	3	1223	2.563	3	1223	4.771
18:00-19:0	2	1334	2.061	2	1334	3.373	2	1334	5.434
19:00-20:0	2	1334	1.424	2	1334	2.624	2	1334	4.048
20:00-21:0	1	1600	0	1	1600	0.625	1	1600	0.625
21:00-22:00									
22:00-23:00									
23:00-24:00									
Daily Trip Rates:		22.241		22.981		45.222			

Non-Food Retail Superstore

Quantum: **20000** sqm GFA

Trip Rates:

Time Range	ARRIVALS			DEPARTURES			TOTALS		
	No.	Ave.	Trip	No.	Ave.	Trip	No.	Ave.	Trip
Days	GFA	Rate	Days	GFA	Rate	Days	GFA	Rate	Rate
00:00-01:00									
01:00-02:00									
02:00-03:00									
03:00-04:00									
04:00-05:00									
05:00-06:00									
06:00-07:00									
07:00-08:00	1	1000	0.6	1	1000	0.3	1	1000	0.9
08:00-09:00	3	1223	0.245	3	1223	0.109	3	1223	0.354
09:00-10:00	3	1223	2.617	3	1223	1.336	3	1223	3.953
10:00-11:00	3	1223	2.099	3	1223	1.418	3	1223	3.517
11:00-12:00	3	1223	2.045	3	1223	1.908	3	1223	3.953
12:00-13:00	3	1223	1.581	3	1223	1.799	3	1223	3.38
13:00-14:00	3	1223	1.69	3	1223	2.236	3	1223	3.926
14:00-15:00	3	1223	1.827	3	1223	1.336	3	1223	3.163
15:00-16:00	3	1223	1.227	3	1223	1.636	3	1223	2.863
16:00-17:00	3	1223	2.617	3	1223	1.718	3	1223	4.335
17:00-18:00	3	1223	2.208	3	1223	2.563	3	1223	4.771
18:00-19:00	2	1334	2.061	2	1334	3.373	2	1334	5.434
19:00-20:00	2	1334	1.424	2	1334	2.624	2	1334	4.048
20:00-21:00	1	1600	0	1	1600	0.625	1	1600	0.625
21:00-22:00									
22:00-23:00									
23:00-24:00									
Daily Trip Rates:			22.241			22.981			45.222

Car Driver Trips:

Time Range	ARRIVALS	DEPARTURES	TOTALS
00:00-01:00	0	0	0
01:00-02:00	0	0	0
02:00-03:00	0	0	0
03:00-04:00	0	0	0
04:00-05:00	0	0	0
05:00-06:00	0	0	0
06:00-07:00	0	0	0
07:00-08:00	39	20	59
08:00-09:00	16	7	23
09:00-10:00	171	87	258
10:00-11:00	137	92	229
11:00-12:00	133	124	258
12:00-13:00	103	117	220
13:00-14:00	110	146	256
14:00-15:00	119	87	206
15:00-16:00	80	107	187
16:00-17:00	171	112	283
17:00-18:00	144	167	311
18:00-19:00	134	220	354
19:00-20:00	93	171	264
20:00-21:00	0	41	41
21:00-22:00	0	0	0
22:00-23:00	0	0	0
23:00-24:00	0	0	0
Daily Trip Rates:	1450	1498	2948

Mode Share:		AM Peak			PM Peak		
		Arr	Dep	Total	Arr	Dep	Total
Public Transport	2.80%	0.01	0.00	0.01	0.06	0.07	0.13
Walk	10.60%	0.03	0.01	0.04	0.23	0.27	0.51
Cycle	0.30%	0.00	0.00	0.00	0.01	0.01	0.01
Car Driver	32.60%	0.08	0.04	0.12	0.72	0.84	1.56
Car Passenger	53.70%	0.13	0.06	0.19	1.19	1.38	2.56
Other	0%	0.00	0.00	0.00	0.00	0.00	0.00
TOTAL	100.00%	0.25	0.11	0.35	2.21	2.56	4.77

Trips:		AM Peak			PM Peak		
		Arr	Dep	Total	Arr	Dep	Total
Public Transport	2.80%	1	1	2	12	14	27
Walk	10.60%	5	2	8	47	54	101
Cycle	0.30%	0	0	0	1	2	3
Car Driver	32.60%	16	7	23	144	167	311
Car Passenger	53.70%	26	12	38	237	275	512
Other	0.00%	0	0	0	0	0	0
TOTAL	100.00%	49	22	71	442	513	954



Version: 1 Date: 13/10/2021
 Drafted: SH Checked: MD

Appendix E

Proposed Development Trip Generation

Lesson Start Times - from UoG data

Day / Start Time	09:15	09:45	10:15	10:45	11:15	11:45	12:15	12:45	13:15	13:30	13:45	14:15	14:45	15:15	15:45	16:15	17:15	18:15 and Total	
Monday	699	32	106	50	323	18	40	86	234	0	10	486	25	153	55	24	0	15	2,354
Tuesday	867	34	97	20	377	19	45	34	549	9	66	133	0	568	63	115	40	20	3,054
Wednesday	790	38	85	15	301	12	104	0	157	0	13	141	0	16	0	0	0	0	1,671
Thursday	755	21	133	0	302	0	31	58	614	12	52	373	0	146	99	0	35	20	2,650
Friday	738	19	197	5	194	21	65	15	422	0	30	216	0	151	0	0	8	0	2,080
Saturday	5	0	0	0	0	0	0	0	0	0	0	0	0	0	0	0	0	0	5
Sunday	2	0	0	0	0	0	0	0	0	0	0	0	0	0	0	0	0	0	2
Grand Total	3,856	144	618	90	1,496	69	285	193	1,975	21	171	1,348	25	1,033	216	139	83	55	11,815

Lesson End Times - from UoG data

Day / End Time	10:15	10:45	11:15	11:30	11:45	12:15	12:45	13:15	13:45	14:15	14:45	15:15	15:45	16:15	16:30	16:45	17:00	17:15	17:45	18:15	19:15	20:15	21:15 and Total	
Monday	0	17	414	0	2	371	19	388	25	38	52	136	57	241	0	45	0	507	0	15	14	15	0	2,354
Tuesday	18	20	440	0	2	317	188	335	14	86	67	376	33	315	0	15	9	713	20	18	31	20	20	3,054
Wednesday	0	15	415	13	0	462	0	353	0	50	13	0	10	201	0	14	0	94	15	0	16	0	0	1,671
Thursday	0	41	226	0	44	492	51	316	0	136	75	180	56	214	12	0	0	754	0	0	0	55	0	2,650
Friday	67	32	355	0	40	398	0	263	15	43	20	282	15	290	0	0	0	252	0	0	8	0	0	2,080
Saturday	0	0	0	0	0	0	0	0	0	0	0	0	0	0	0	0	0	5	0	0	0	0	0	5
Sunday	0	0	0	0	0	0	0	0	0	0	0	0	0	0	0	0	0	2	0	0	0	0	0	2
Grand Total	85	124	1,851	13	88	2,040	257	1,654	54	353	227	973	170	1,261	12	74	9	2,326	35	33	69	90	20	11,815

Student mode share from 2020 Travel Plan surveys:

Car driver mode reduction

90 %

Existing mode share

Bus	12%
By bicycle	3%
Car driver	27%
Car share	8%
On foot	44%
Other	2%
Train	4%
Grand Total	100%

Adjusted mode share

16%
4%
3%
11%
59%
2%
5%
100%

Staff mode share from 2020 Travel Plan surveys:

Existing mode share

Bus	4%
By bicycle	11%
Car driver	62%
Car share	3%
On foot	15%
Other	4%
Train	2%
Grand Total	100.00%

Car driver mode reduction **50 %**

Adjusted mode share

7%
20%
31%
5%
26%
8%
4%
100%

FTE Students: 5300
 Proportion starting at 9:15 33%
 Proportion finishing at 17:15 28%

	Phase 1	Full
FTE Students	1023	931
17:15 finish	291	931
Staff:		
9:15 start	37	87
17:15 finish	32	76

ARUP

Version: 1 Date: 13/10/2021

Drafted: SH Checked: MD

Phase 1:

In	Students	Staff	Total
Bus	54	2	57
By bicycle	15	7	22
Car driver	9	11	20
Car share	1	1	2
On foot	18	18	36
Other	7	3	10
Train	11	1	12
Grand Total	335	37	371

Total:

In	Students	Staff	Total
Bus	174	6	180
By bicycle	47	17	64
Car driver	29	27	56
Car share	118	5	123
On foot	626	23	649
Other	21	7	28
Train	54	3	58
Grand Total	1070	87	1158

Out

Out	Students	Staff	Total
Bus	47	2	49
By bicycle	13	6	19
Car driver	8	10	18
Car share	1	1	2
On foot	118	18	136
Other	4	3	7
Train	11	1	12
Grand Total	291	32	323

Out

Out	Students	Staff	Total
Bus	151	5	156
By bicycle	41	15	56
Car driver	25	23	49
Car share	103	4	107
On foot	545	20	565
Other	19	6	24
Train	47	3	50
Grand Total	931	76	1007