

Based upon the Ordnance Survey mapping with the permission of the Controller of Her Majesty's Stationery Office © Crown copyright. Unauthorised reproduction infringes Crown Copyright and may lead to prosecution or civil proceedings. Licence LA078050.

**Policy No: H.2**

**Description: Allocation for Housing Development**

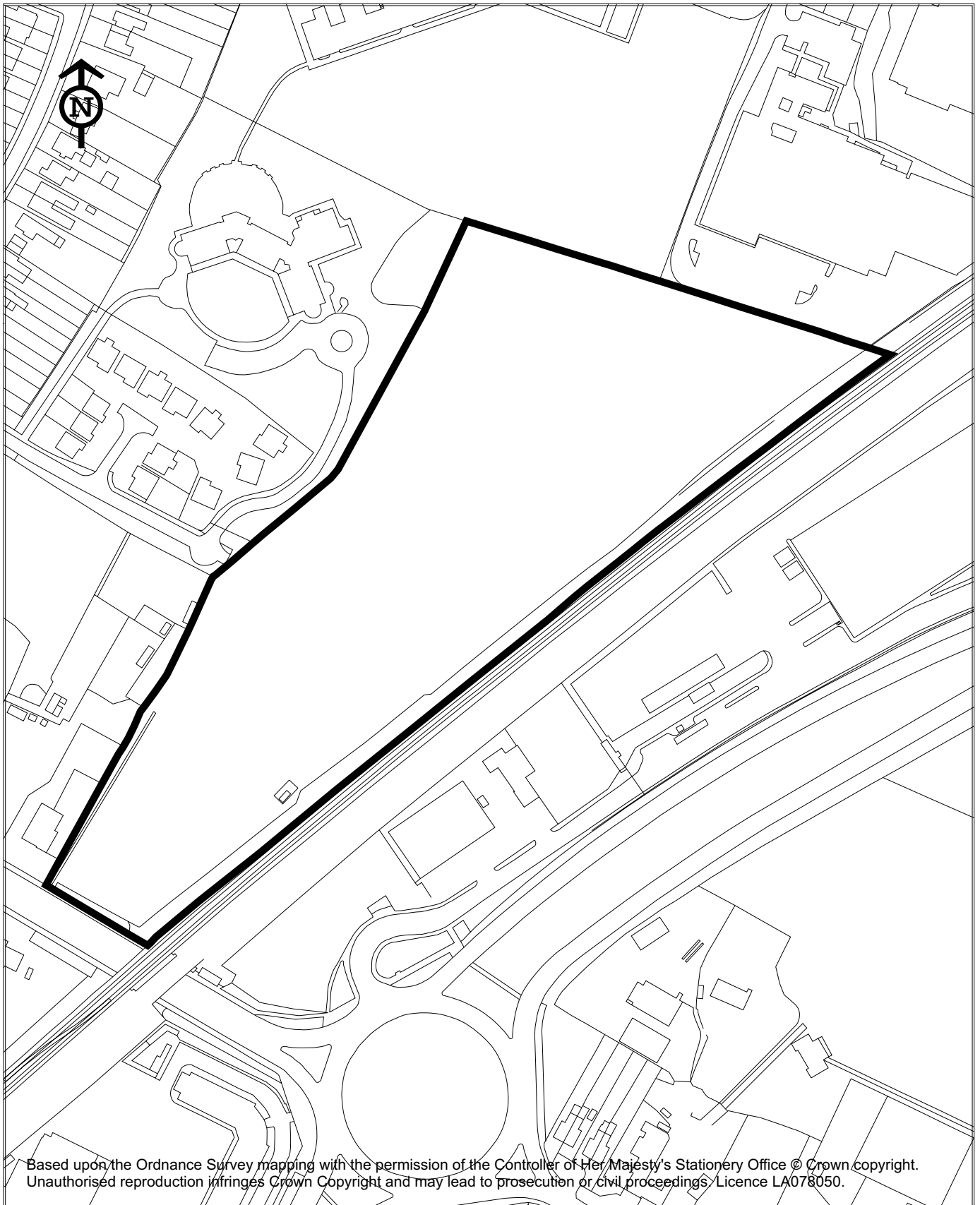
**Objection: Omission - B&Q site, Trier Way**



**Policy No: H.2**

**Description: Housing Allocation for Housing Development**

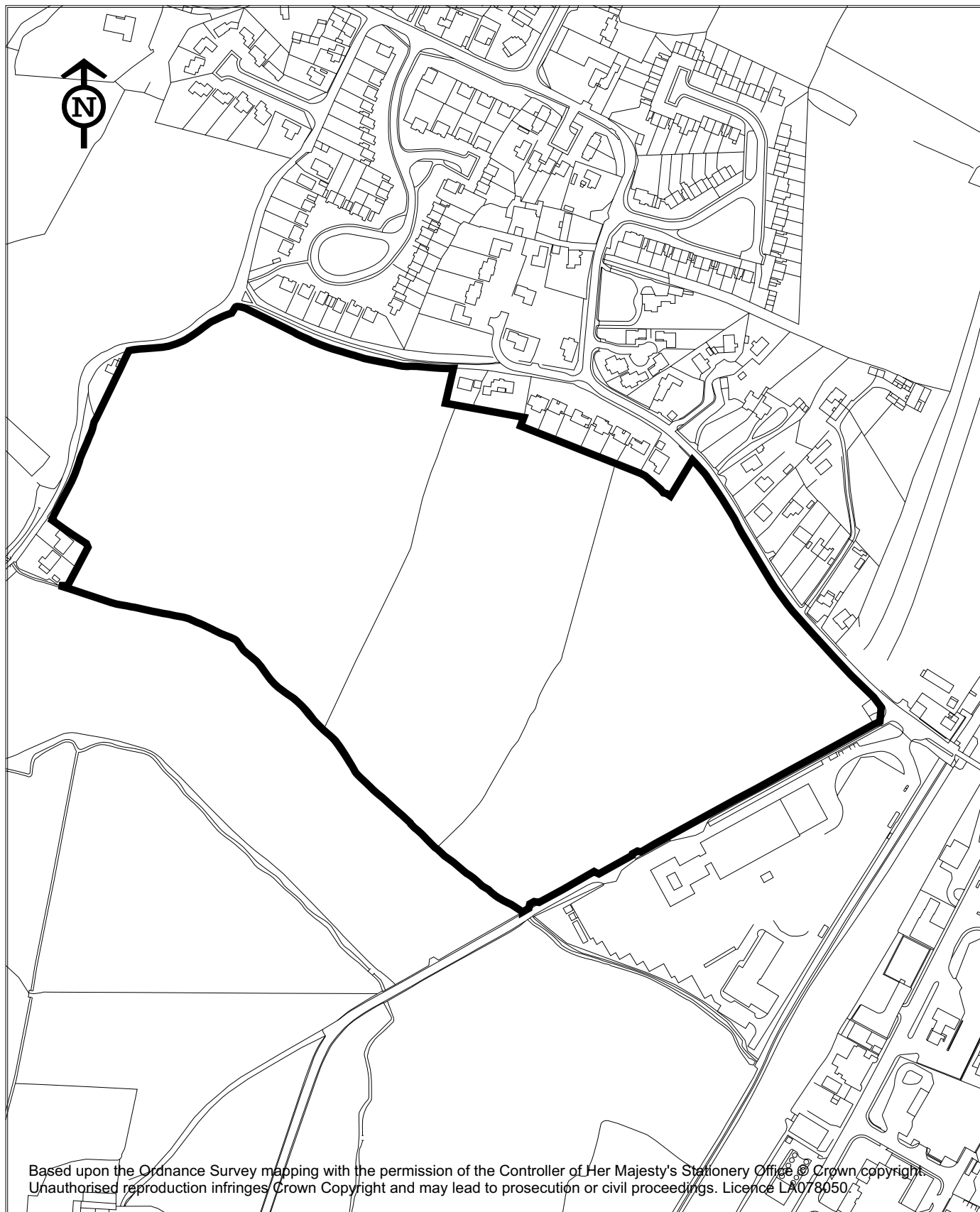
**Objection: Omission - land east of Innsworth Lane**



**Policy No: H.2**

**Description: Allocation for Housing Development**

**Objection: Omission - British Rail Sports Ground**



**Policy No: H.2**

**Description: Allocation for Housing Development**

**Objection: Omission - land south of Hempsted**



**Policy No: S.6**

**Description: Allocation for food superstore**

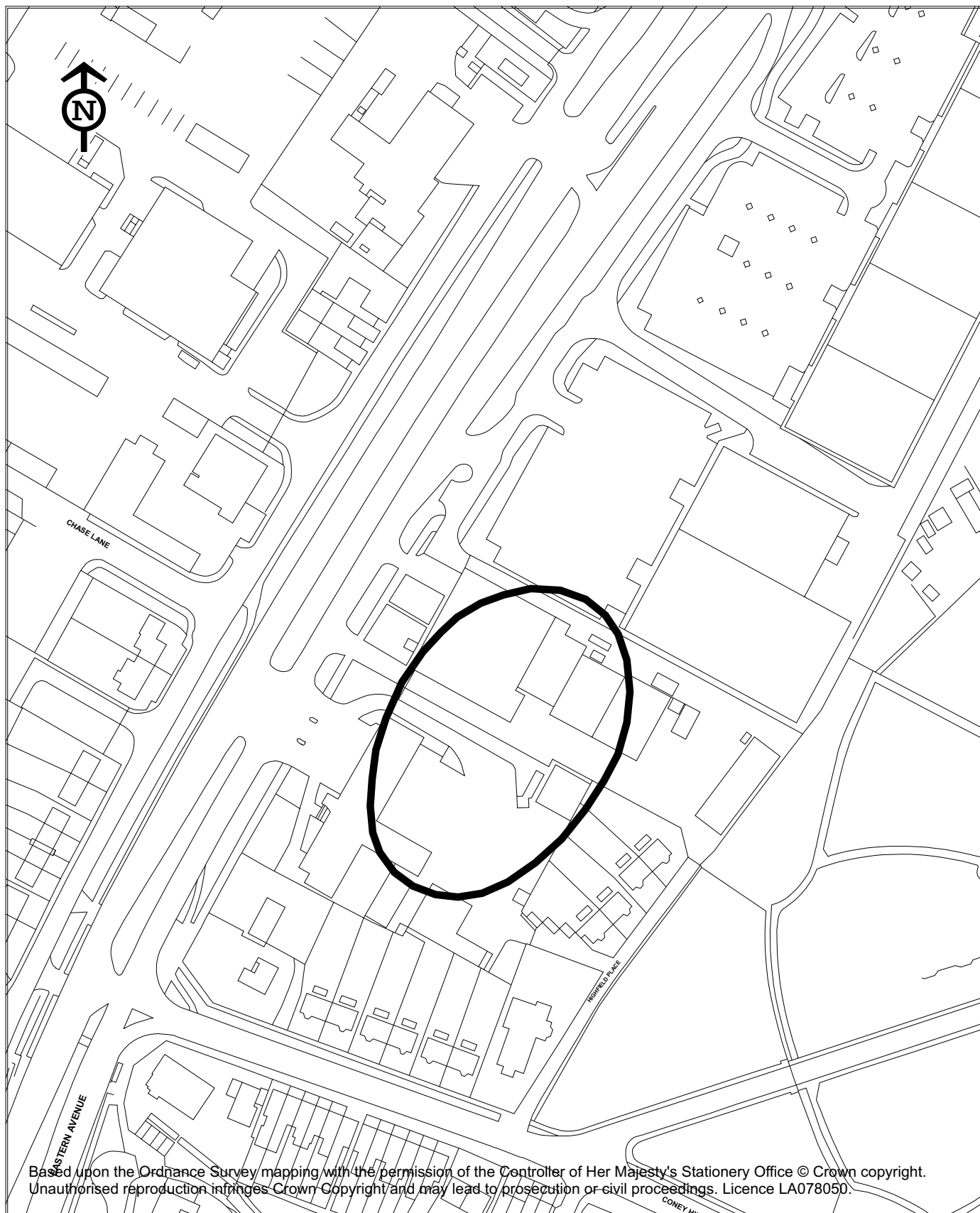
**Objection: Omission - BT Depot site, Hempsted Lane**



**Policy No: S.9**

**Description: Allocation for New District Centre**

**Objection: Omission - land at Bristol Road**



**Policy No: S.9**

**Description: Allocation for New Local/District Centre**

**Objection: Omission - land on Eastern Avenue**

**(N.B. the objector has not submitted a plan showing the detailed boundary of the proposed Local/District Centre)**