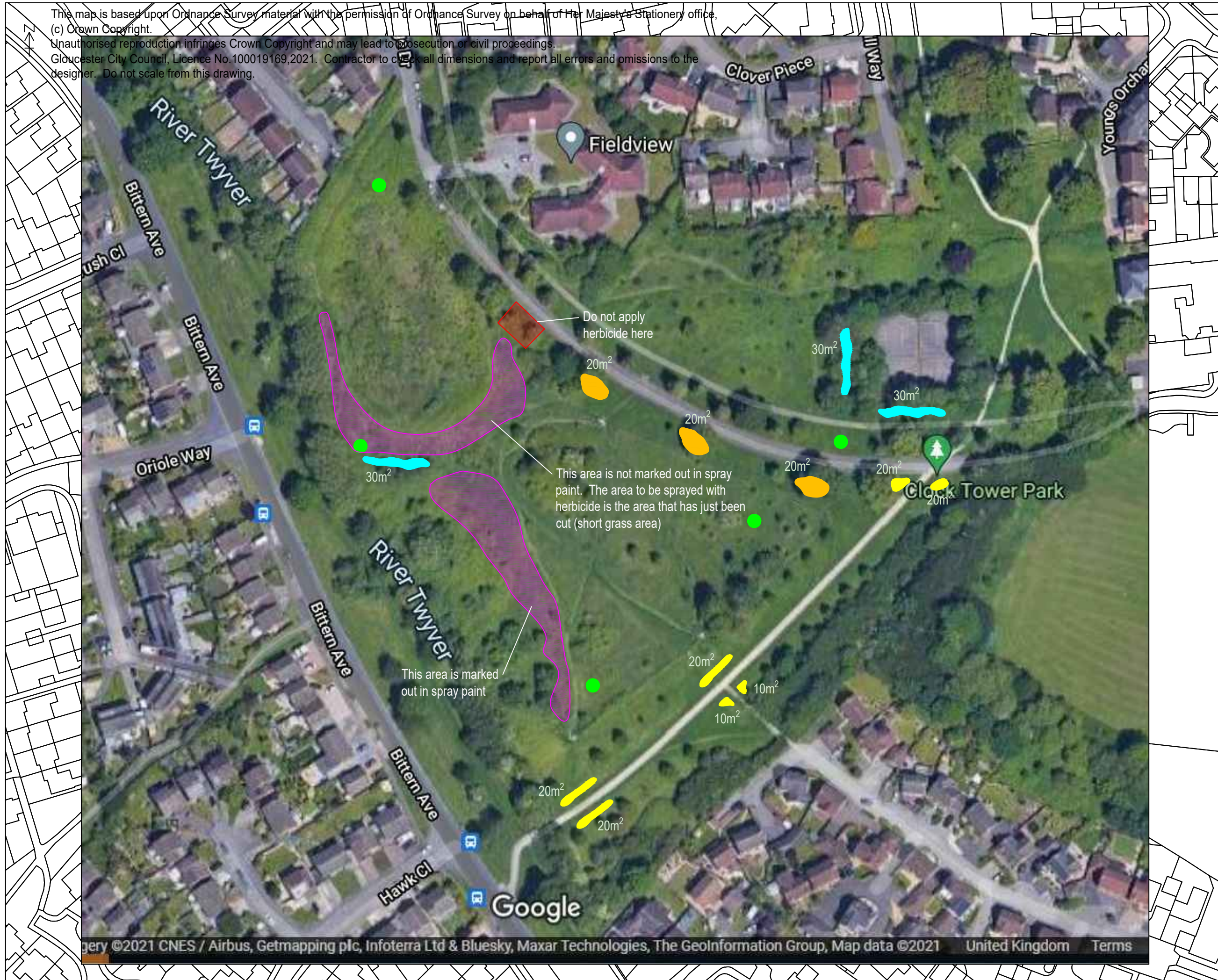







This map is based upon Ordnance Survey material with the permission of Ordnance Survey on behalf of Her Majesty's Stationery office, (c) Crown Copyright. Unauthorised reproduction infringes Crown Copyright and may lead to prosecution or civil proceedings. Gloucester City Council, Licence No.100019169,2021. Contractor to check all dimensions and report all errors and omissions to the designer. Do not scale from this drawing.



-  Native daffodils (*Narcissus Pseudonarcissus*) at approx 30 bulbs/m²
-  Woodland bulbs in 5 m² drifts @ 25 bulbs / m²: 1/3 bluebell; 1/3 snowdrop; 1/3 wood anemone
-  *Crocus tommasinianus* @ 50 bulbs/m²
-  Emorsgate EM4 - Meadow mixture for clay soils @4g/m² plus EC1 Standard cornfield mixture @2g/m²
-  Proposed tree - all Common oak (*Quercus robur*)

No bulbs to be planted within 1 metre of paths

No sowing or planting until GCC has marked the positions on site (min 1 week's notice)

RevA Wildflower area reduced around balancing JL NC Sept 21 pond to avoid bank and trees. Within fenced area tied in with existing and cleared area

RevB Wildflower reduced around pond and notes JL NC Sept 21 added



Project: MEADOWS AND PLANTING 2021 GLOUCESTER

Drawing:
Clock Tower Park

Drawn by: JL	Date: Aug 21
Checked by: NC	Date: Aug 21
Approved by:	Date:
Drawing No. ERDFS00_Clocktwr_Proposed Planting_005	Revision B
Drawing Scale: 1:1250 @ A3	