

**Gloucester Local Plan**  
**Response Report May 2002**  
**Objection Site Plans**

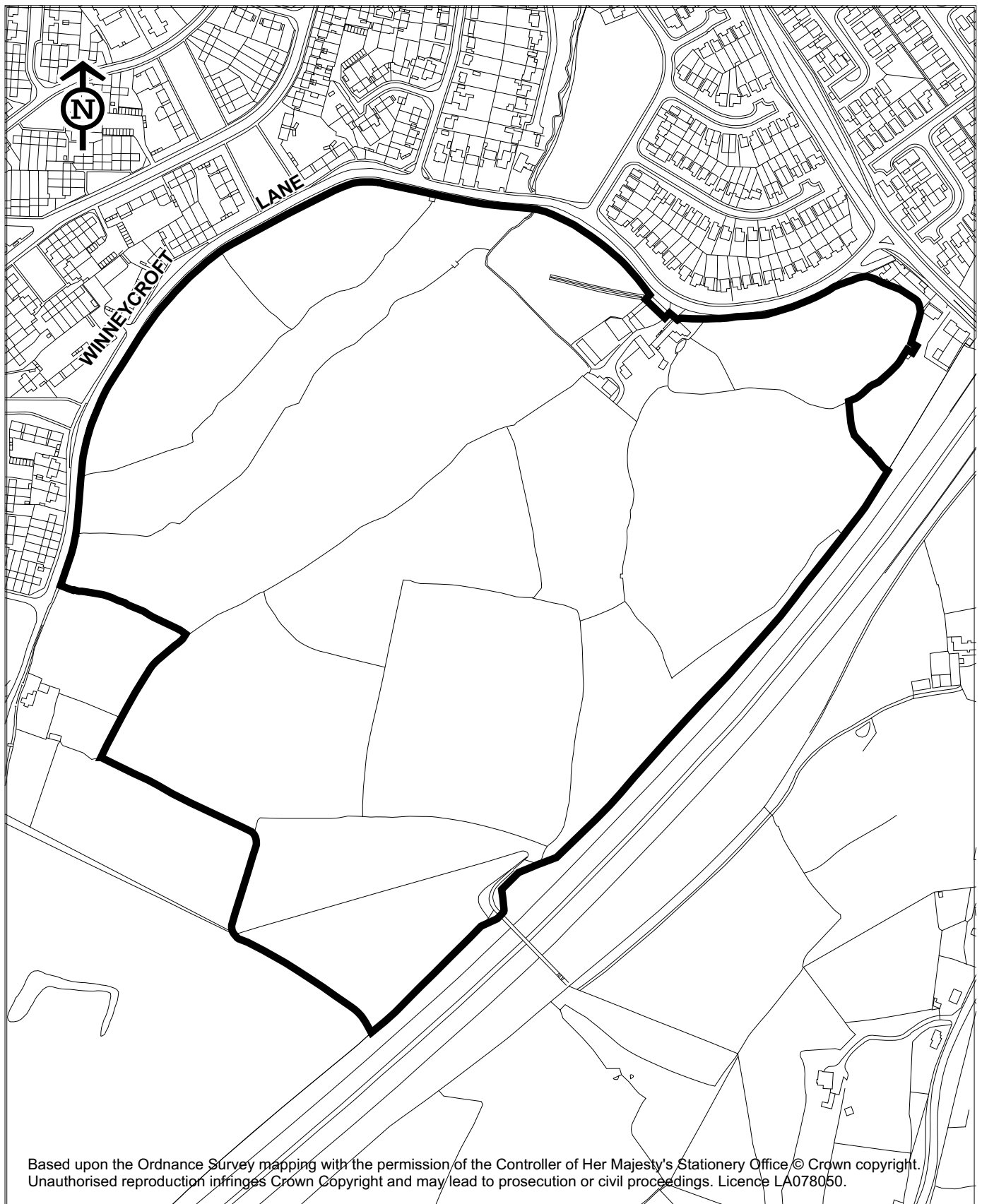
Please note:

1. Within this document are site plans only for objection sites raised as omissions from the First Deposit Local Plan June 2001 which have not been recommended for inclusion within the Plan.
2. Plans for omission sites that are proposed to be included as new sites within the Second Deposit Local Plan are included at the back of the Second Deposit Local Plan document. (please note that omission sites may be proposed to be included in the Second Deposit Local Plan for a purpose different to that raised in the objection).
3. There are no new Plans for objections relating to existing sites that are already shown on the First Deposit Local Plan Proposals Map.

Below is a list of the plans with details of the Policy number/s under which the site was raised.

<b>Site No.</b>	<b>Policy No.</b>	<b>Location</b>	<b>Ward</b>
OBJ1	H.1	Brionne Way	Longlevens
OBJ2	H.1	Winneycroft Farm	Matson and Robinswood
OBJ3	H.1	Sandhurst Lane	Westgate
OBJ4	H.2	Land at Brookside	Abbey
OBJ5	H.2	Land between the A38 and Old Bristol Road	Fieldcourt
OBJ6	H.2	Land at Tuffley Farm	Tuffley
OBJ7	H.2	B and Q Site, Trier Way	Barton and Tredworth
OBJ8	H.2	Land East of Innsworth Lane	Longlevens
OBJ9	H.2	British Rail Sports Ground	Elmbridge
OBJ10	H.2	Land South of Hempsted	Westgate
OBJ11	S.6	BT Depot Site, Hempsted Lane	Westgate
OBJ12	S.9	Land at Bristol Road	Morelands
OBJ13	S.9	Land on Eastern Avenue	Barnwood

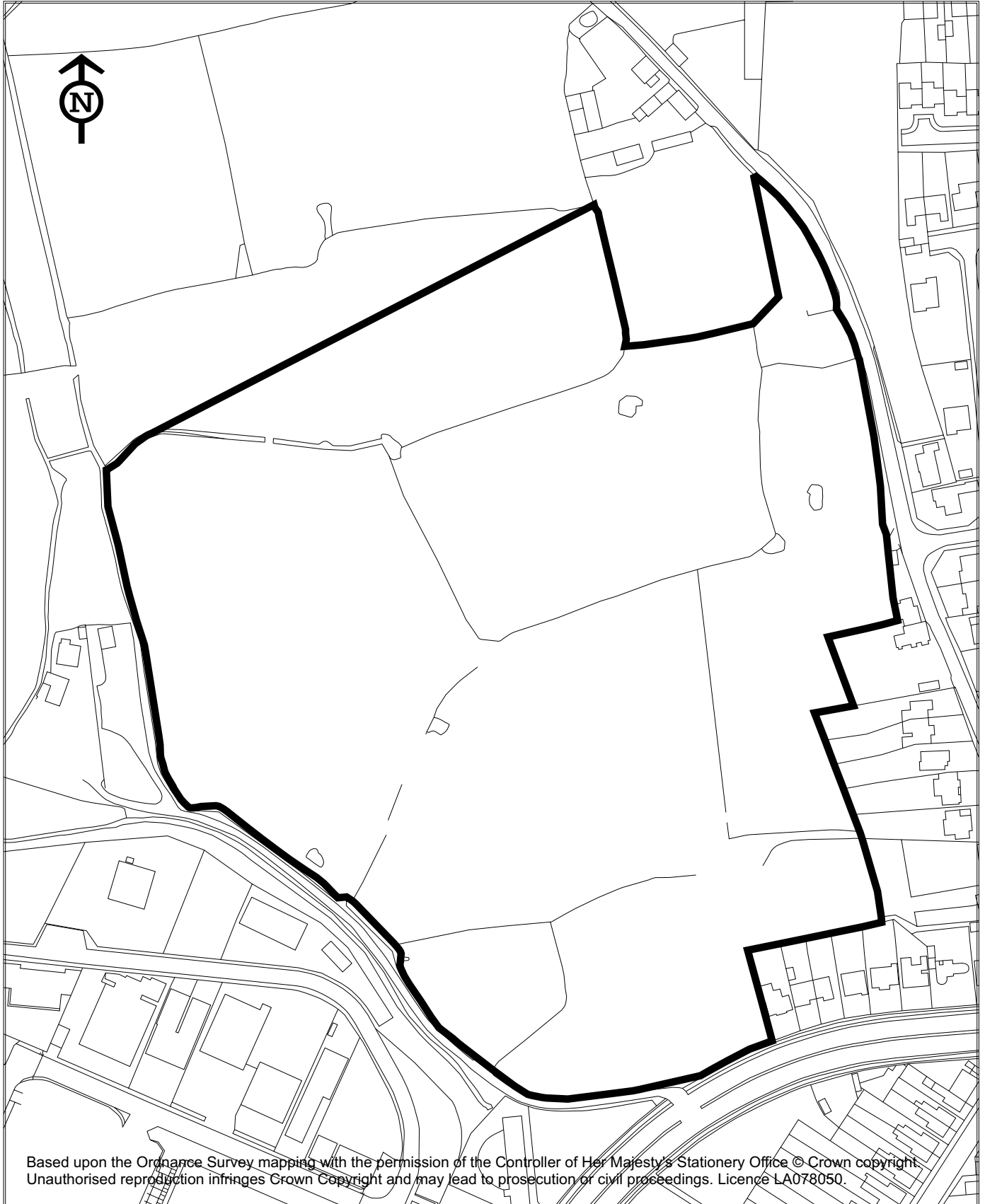




**Policy No: H.1**

**Description: Allocation for Mixed Use including Housing**

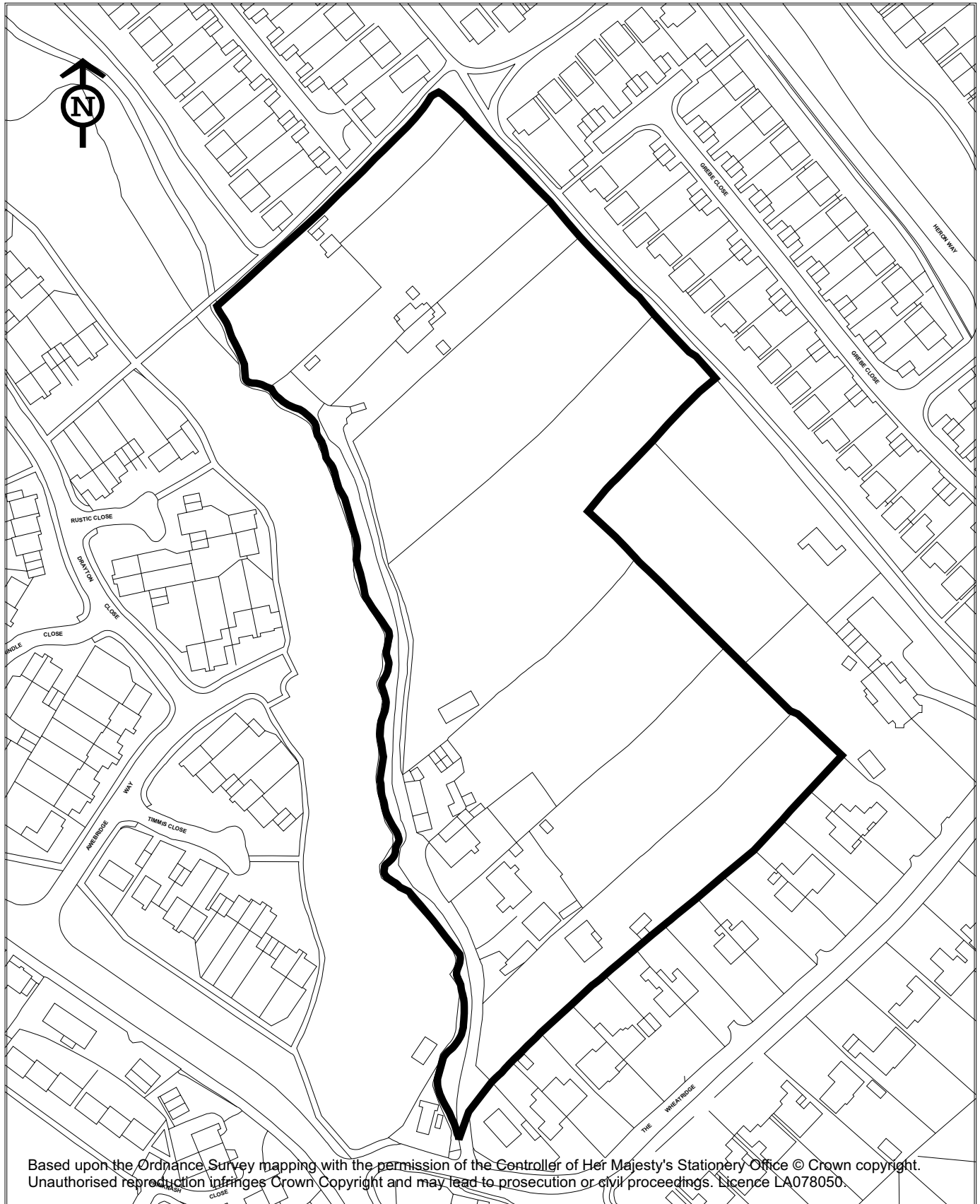
**Objection: Omission - land at Winneycroft Farm**



**Policy No: H.1**

**Description: Allocation for Mixed Use including Housing**

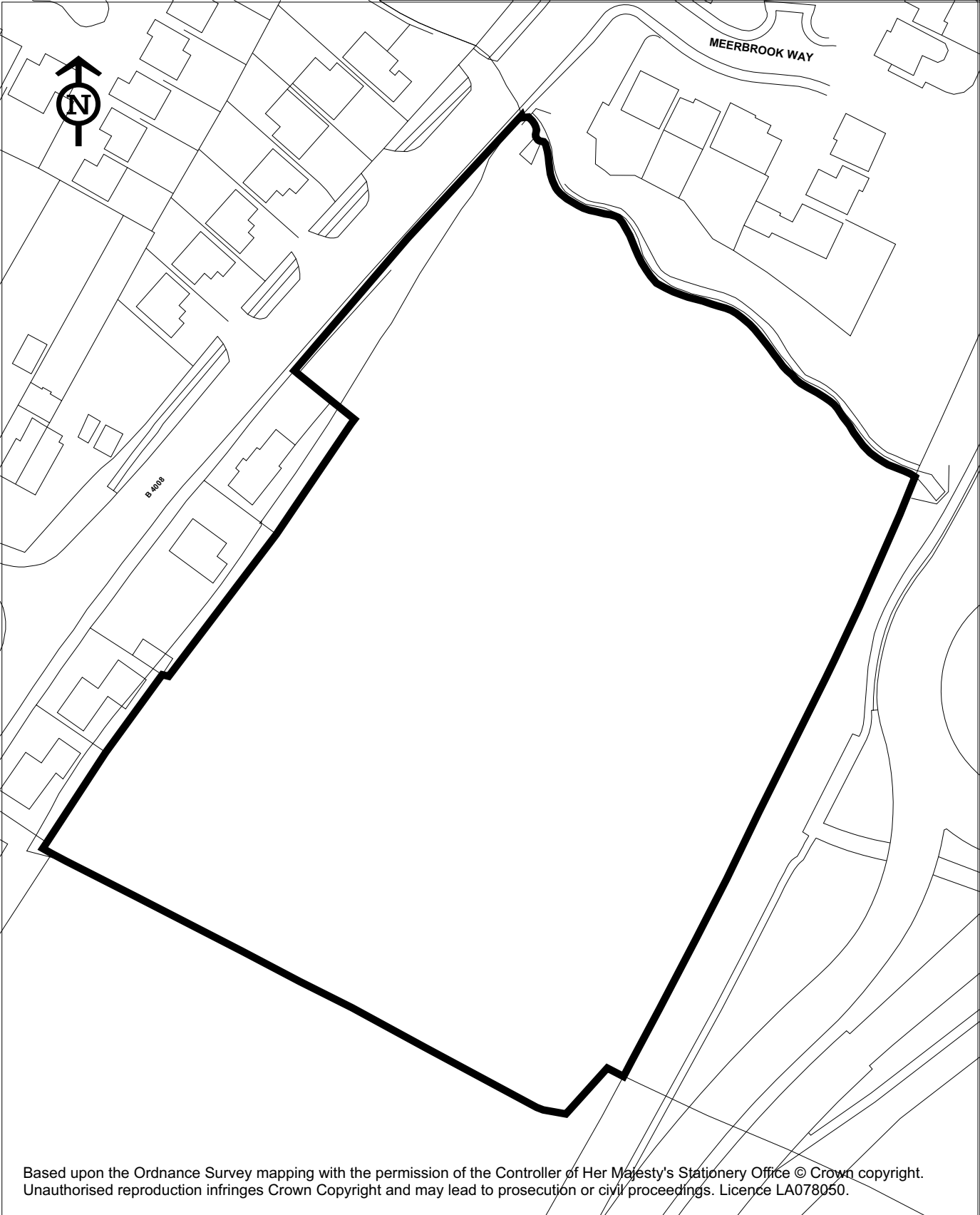
**Objection: Omission - land at Sandhurst Lane/Walham Lane**



**Policy No: H.2**

**Description: Allocation for Housing Development**

**Objection: Omission - land at Brookside**



**Policy No: H.2**

**Description: Allocation for Housing Development**

**Objection: Omission - land between A38 and Old Bristol Road**



**Policy No: H.2**

**Description: Allocation for Housing Development**

**Objection: Omission - land at Tuffley Farm**