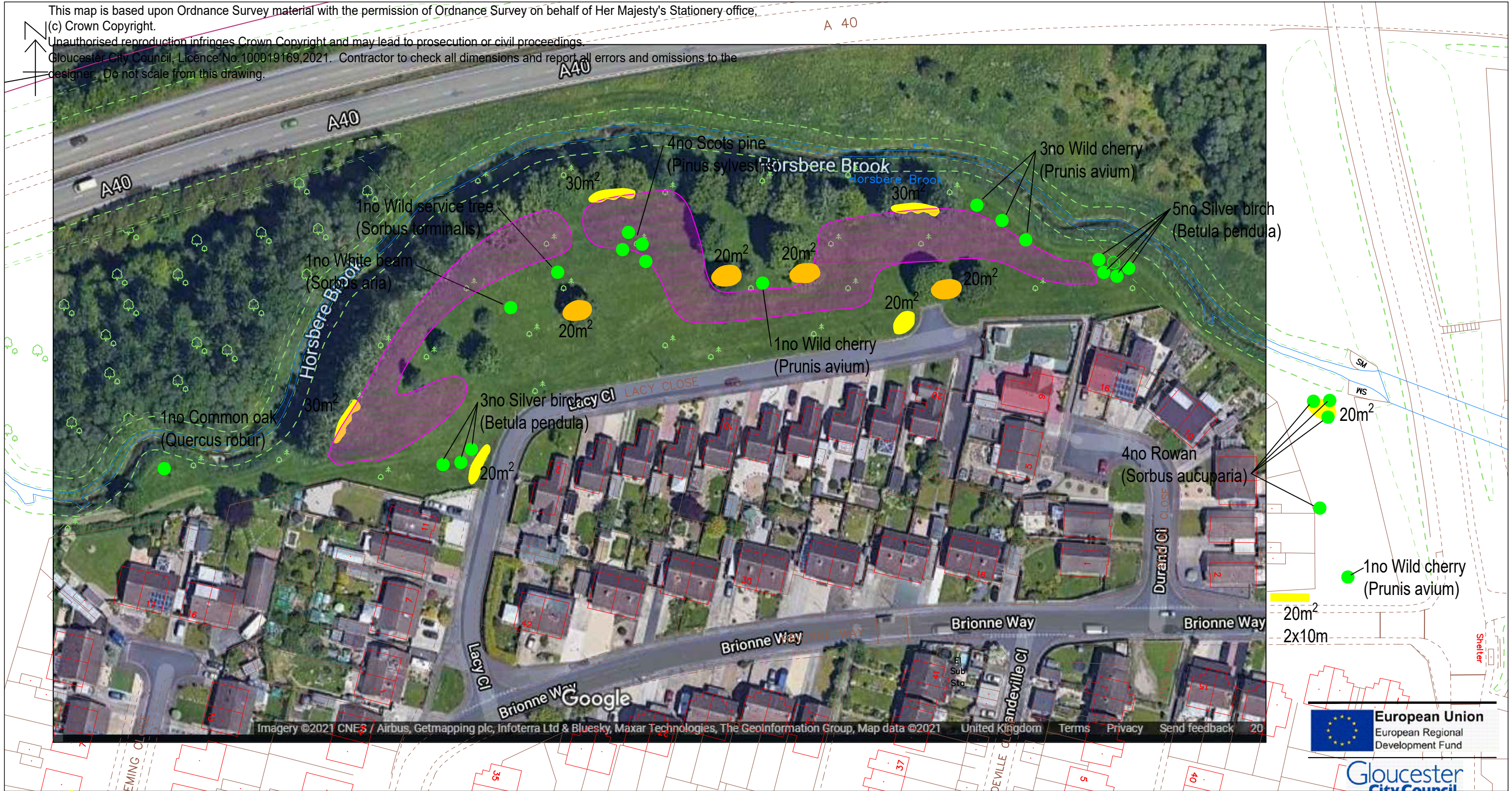






This map is based upon Ordnance Survey material with the permission of Ordnance Survey on behalf of Her Majesty's Stationery office,
 (c) Crown Copyright.
 Unauthorised reproduction infringes Crown Copyright and may lead to prosecution or civil proceedings.
 Gloucester City Council, Licence No.100019169,2021. Contractor to check all dimensions and report all errors and omissions to the
 designer. Do not scale from this drawing.



-  Native daffodils (*Narcissus Pseudonarcissus*) at approx 30bulbs/m²
-  *Crocus tommasinianus* @ 50 bulbs/m²
-  Emorsgate EM4 - Meadow mixture for clay soils @4g/m² plus EC1 Standard cornfield mixture @2g/m²
-  Proposed tree

No bulbs to be planted within 1 metre of paths
 No sowing or planting until GCC has marked the positions on site (min 1 week's notice)



Project	
MEADOWS AND PLANTING 2021 GLOUCESTER	
Drawing	
Lacy Close	
Drawn by: JL	Date: Aug 21
Checked by: NC	Date: Aug 21
Approved by:	Date:
Drawing No.	Revision
ERDFS00_Lacy Close_Proposed Planting_008	A
Drawing Scale: NTS @ A3	

Rev A change to wildflower and path added through JL NC Sept 21