

**FIRST STAGE DEPOSIT LOCAL PLAN
CENTRAL GLOUCESTER PROPOSALS MAP
June 2001**









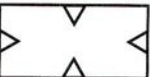























GLOUCESTER
CITY COUNCIL



Scale 1:5,000

This map is reproduced from Ordnance Survey material with the permission of Ordnance Survey on behalf of the Controller of Her Majesty's Stationery Office © Crown copyright. Unauthorised reproduction infringes Crown copyright and may lead to prosecution. Gloucester City Council. LA078050. 2001.

	Site of Nature Conservation Interest B.2, B.3, Appendix 1		Housing Commitment Table 3
	Landscape Conservation Area LCA.1		Protected Residential Area H.9
	Floodplain FRP.4		Travelling Showpeoples' Site H.20
	Conservation Area BE.22		Employment Allocation E.2 E.3
	Proposed Conservation Area		Employment Commitment Table 4
	Area of Principal Archaeological Interest		Shopping Allocation S.3
	Scheduled Ancient Monument		Primary Shopping Area S.8
	New Road Proposal TR.3 TR.4 TR.5 TR.6		Local Centre S.12, S.13
	Bus and Rail Interchange TR.22 TR.23 TR.24		Barton Street Core Shopping Area S.14
	Park & Ride TR.25		Major Commercial Leisure Commitment CL.1
	Cycle Route TR.32		Hotel Allocation T.2
	Existing Pedestrian Priority Area		Public Open Space OS.1
	Pedestrian Priority Extension TR.37		Land Reserved for Future Public Open Space
	Mixed Use Allocation H.1, E.1, S.2, S.4, S.5, S.6, S.7, CL.2		Private Playing Field SR.2
	Housing Allocation H.2		Allotment A.2