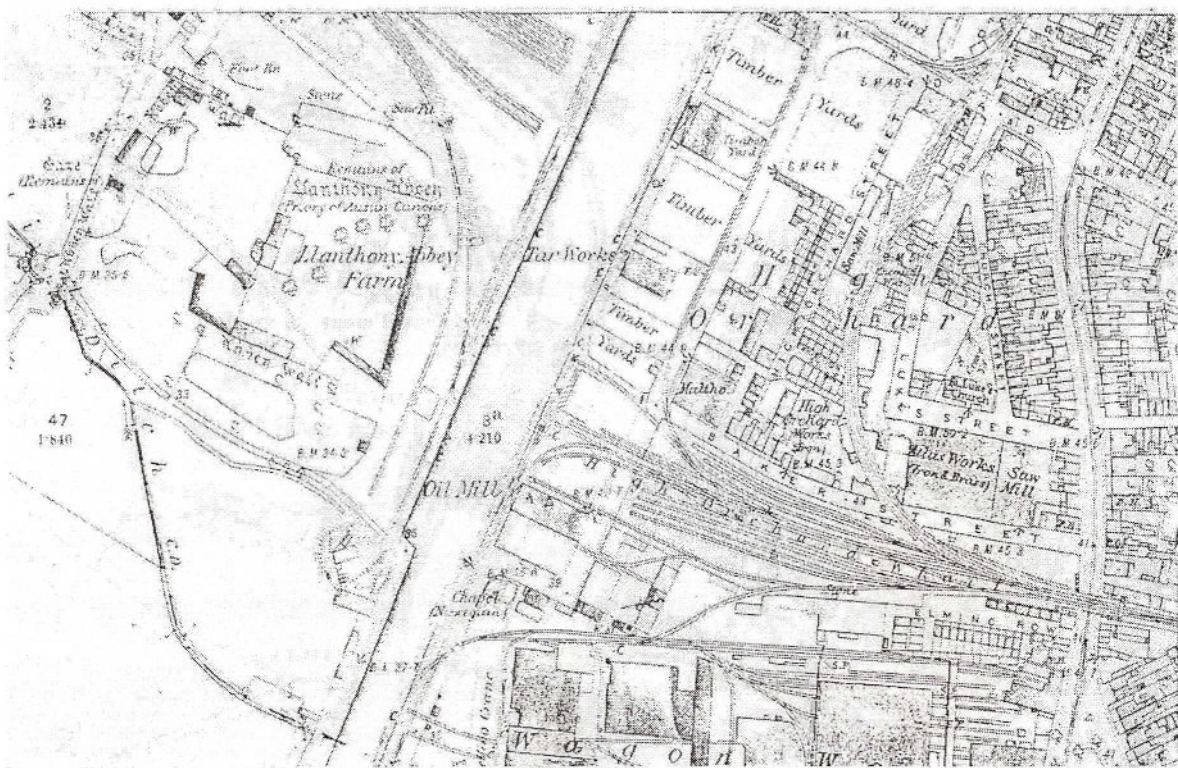


**Fig 4** Cadle's map of 1877



**Fig 5** Ordnance Survey map 1883



Gloucestershire

Published 1884

Source map scale - 1:500

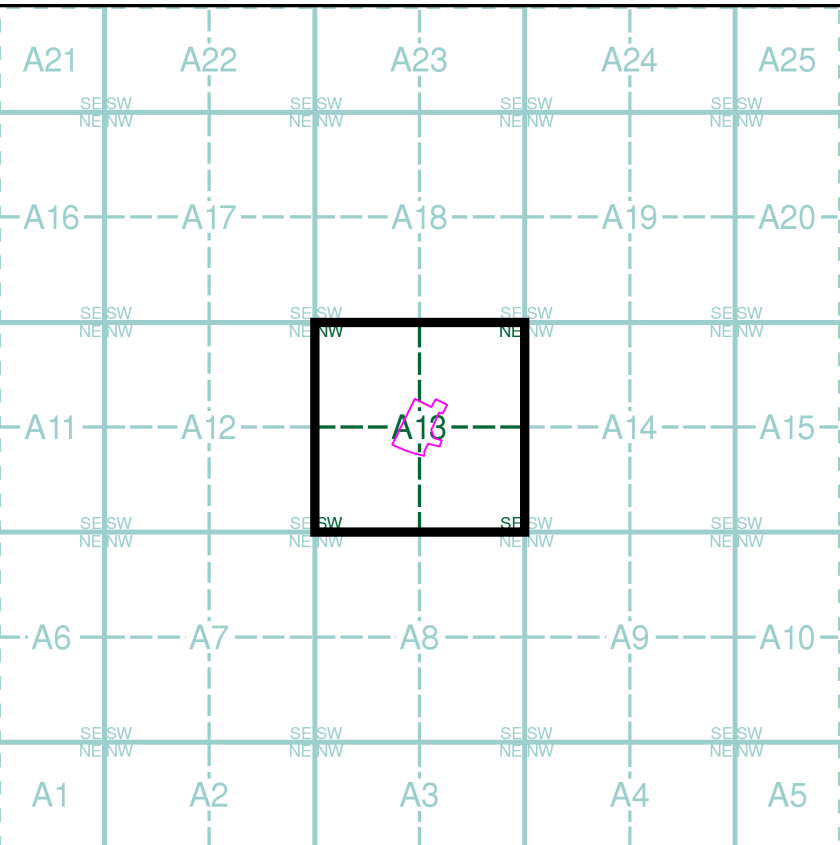
The 1:500 scale Ordnance Survey mapping was introduced in 1855 as a replacement for the 1:528 scale and to complement the 1:2500 scale that had been implemented in 1853. By 1895, the 1:500 scale covered most towns over a population of about 4000 at the time of survey, although very few towns were mapped more than once at this scale, and none have been since 1910. The 1:500 scale gives particular emphasis to such features as lamp posts, man holes, arched passages and minor building projections. Also often featured are divisions between tenements, interior ground floor layouts of public buildings, and on earlier plans, the functions of the various parts of larger industrial premises are also indicated. Content of the plans does vary however, from one town to the next in terms of, for example, the completeness of railway tracks and the coverage of public buildings.

Please note: Due to the partial coverage of Historical Town Plans, it is possible that not all segments within an order will contain mapping. Only the segments that have Town Plan coverage will be generated.

Map Name(s) and Date(s)

025_14_024	025_14_025	025_15_021
1884	1884	1884
1:500	1:500	1:500
033_02_004	033_02_005	033_03_001
1884	1884	1884
1:500	1:500	1:500
033_02_009	033_02_010	033_03_006
1884	1884	1884
1:500	1:500	1:500

Historical Town Plan - Segment A13



Order Details

Order Number: 28783651\_1\_1  
Customer Ref: S831  
National Grid Reference: 382590, 217890  
Slice: A  
Site Area (Ha): 1.77  
Search Buffer (m): 0

Site Details

Unit A, Merchants Quay, The Docks, GLOUCESTER, GL1 2ER



# Historical Mapping Legends

## Ordnance Survey County Series 1:10,560

	Gravel Pit		Sand Pit		Other Pits
	Quarry		Shingle		Orchard
	Osiers		Reeds		Marsh
	Mixed Wood		Deciduous		Brushwood
	Fir		Furze		Rough Pasture
	Arrow denotes flow of water		Trigonometrical Station		
	Site of Antiquities		Bench Mark		
	Pump, Guide Post, Signal Post		Well, Spring, Boundary Post		
	•285 Surface Level				
	Sketched Contour		Instrumental Contour		
	Main Roads		Minor Roads		
	Sunken Road		Raised Road		
	Road over Railway		Railway over River		
	Railway over Road		Level Crossing		
	Road over River or Canal		Road over Stream		
	Road over Stream				
	County Boundary (Geographical)				
	County & Civil Parish Boundary				
	Administrative County & Civil Parish Boundary				
	County Borough Boundary (England)				
	County Burgh Boundary (Scotland)				
	Rural District Boundary				
	Civil Parish Boundary				

## Ordnance Survey Plan 1:10,000

	Chalk Pit, Clay Pit or Quarry		Gravel Pit
	Sand Pit		Disused Pit or Quarry
	Refuse or Slag Heap		Lake, Loch or Pond
	Dunes		Boulders
	Coniferous Trees		Non-Coniferous Trees
	Orchard		Scrub
	Bracken		Heath
	Marsh		Reeds
	Building		Glasshouse
	Sloping Masonry		Pylon
	Cutting		Embankment
	Road Under		Road Over
	Level Crossing		Foot Bridge
	Standard Gauge Multiple Track		Standard Gauge Single Track
	Siding, Tramway or Mineral Line		Narrow Gauge
	Geographical County		Administrative County, County Borough or County of City
	Municipal Borough, Urban or Rural District, Burgh or District Council		Borough, Burgh or County Constituency
	Civil Parish		
	BP, BS Boundary Post or Stone		Police Station
	Church		Post Office
	Club House		Public Convenience
	Fire Engine Station		Public House
	Foot Bridge		Signal Box
	Fountain		Spring
	Guide Post		Telephone Call Box
	Mile Post		Telephone Call Post
	Mile Stone		Well

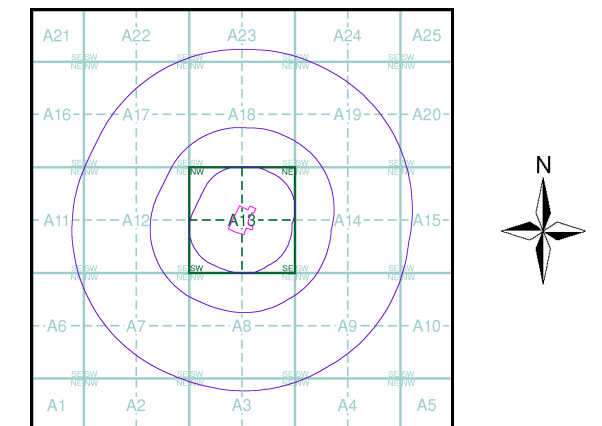
## 1:10,000 Raster Mapping

	Gravel Pit		Refuse tip or slag heap
	Rock		Rock (scattered)
	Boulders		Boulders (scattered)
	Shingle		Mud
	Sand		Sand Pit
	Slopes		Top of cliff
	General detail		Underground detail
	Overhead detail		Narrow gauge railway
	Multi-track railway		Single track railway
	County boundary (England only)		Civil, parish or community boundary
	District, Unitary, Metropolitan, London Borough boundary		Constituency boundary
	Area of wooded vegetation		Non-coniferous trees
	Non-coniferous trees (scattered)		Coniferous trees
	Coniferous trees (scattered)		Positioned tree
	Orchard		Coppice or Osiers
	Rough Grassland		Heath
	Scrub		Marsh, Salt Marsh or Reeds
	Water feature		Flow arrows
	Mean high water (springs)		Mean low water (springs)
	Telephone line (where shown)		Electricity transmission line (with poles)
	Bench mark (where shown)		Triangulation station
	Point feature (e.g. Guide Post or Mile Stone)		Pylon, flare stack or lighting tower
	Site of (antiquity)		Glasshouse
	General Building		Important Building

## Historical Mapping & Photography included:

Mapping Type	Scale	Date	Pg
Gloucestershire	1:10,560	1884	3
Gloucestershire	1:10,560	1903	4
Gloucestershire	1:10,560	1924	5
Gloucestershire	1:10,560	1938	6
Historical Aerial Photography	1:10,560	1947	7
Historical Aerial Photography	1:10,560	1947	8
Ordnance Survey Plan	1:10,000	1955	9
Ordnance Survey Plan	1:10,000	1960	10
Ordnance Survey Plan	1:10,000	1971	11
Ordnance Survey Plan	1:10,000	1975	12
Gloucester	1:10,000	1989	13
Ordnance Survey Plan	1:10,000	1990	14
Ordnance Survey Plan	1:10,000	1994	15
10K Raster Mapping	1:10,000	2000	16
10K Raster Mapping	1:10,000	2006	17
10K Raster Mapping	1:10,000	2009	18

## Historical Map - Slice A



## Order Details

Order Number: 28783651\_1\_1  
Customer Ref: S831  
National Grid Reference: 382590, 217890  
Slice: A  
Site Area (Ha): 1.77  
Search Buffer (m): 1000

## Site Details

Unit A, Merchants Quay, The Docks, GLOUCESTER, GL1 2ER



Russian Military Mapping Legends

1:5,000 and 1:10,000 mapping

a. Not drawn to scale    b. Drawn to scale

Government and Administrative Buildings

Military and Industrial Buildings

Military and Communication Areas

Subway Entrance

Fireproof Building

Prominent Fireproof Building

Non-fireproof Building

Non-fireproof Building (non-dwelling)

Factory, mill, and flour mill, with chimneys

Factory, mill, and flour mill, without chimneys

Power Station, drawn to scale

Hydroelectric Power Station

Radio Station, drawn to scale

Telephone Station, drawn to scale

Abandoned Open-pit Mine or Quarry

Open-pit Salt Mine

Pit

Oil Deposit or Well

Oil Seepage

Tailings Pile

Fuel Storage Tanks

Natural Gas Tank

Bench Mark

Drill Hole

Burial Mound

Triangulation Point on Burial Mound

Single-track Railroad

Double-track Railroad and Station Building

Coniferous Forest

Deciduous Forest

Mixed Forest

Lawns

Citrus Orchard

Wet Ground

Scattered Vegetation

243.8 Values for prominent elevations

186.0 Numbers for spot elevations, depth soundings, contour lines, etc.

0.2 Velocity of the current, width of river bed, depth of river

180/12 Fractional terms: length and capacity of bridges; depth of fords and condition of the river bottom; height of forest and the diameter of trees

Russian Alphabet (For reference and phonetic interpretation of map text)

А а (A)	З з (Z)	П п (P)	Ч ч (CH)
Б б (B)	И и (I)	Р р (R)	Ш ш (SH)
В в (V)	Й й (Y)	С с (S)	Щ щ (SHCH)
Г г (G)	К к (K)	Т т (T)	Ъ (-)
Д д (D)	Л л (L)	У у (U)	Ы (Y)
Е е (E)	М м (M)	Ф ф (F)	Ь (')
Ё ё (YO)	Н н (N)	Х х (KH)	Э э (E)
Ж ж (ZH)	О о (O)	Ц ц (TS)	Ю ю (YU or IU)
			Я я (YA or IA)

1:25,000 mapping

a. Not drawn to scale    b. Drawn to scale

Government and Administrative Buildings

Military and Industrial Buildings

Military and Communication Areas

Subway Entrance

Partly Demolished Buildings

Demolished Buildings

Built-Up Area with Fireproof Buildings Predominant

Built-Up Area with Non-Fireproof Buildings Predominant

Individual Fireproof Building

Prominent Industrial Building

Individual Dwelling, Fireproof

Ruins of an Individual Dwelling

Factory or Mill Chimney

Factory or Mill with Chimney

Factory or Mill without Chimney

Mine or Open Pit Mine

Operating Shaft or Mine

Non-Operating Shaft or Mine

Salt Mine

Tailings Pile

Pit

Stone Quarry

Gas Pump or Service Station

Fuel Storage or Natural Gas Tank

Oil or Natural Gas Derrick

Small Hydroelectric Power Station

Power Station

Transformer Station

Cemetery

Burial Mound (height in metres)

Triangulation Point on Burial Mound

Triangulation Point

Bench Mark

Bench Mark (monumented)

Telegraph Office

Telephone Station

Radio Station

Radio Tower

Airfield or Seaplane Base

Landing Strip

Telegraph/Telephone Lines

Main Highway

Highway under Construction

Improved Dirt Road (former truck road)

Double-track Railroad with First Class Station

Railroad Under Construction

Shore Embankment

River or Ditch with Embankment

Direction and velocity of current

Water Gauge

Water Level Mark

Well

Water Reservoir or Rain Water Pit

Spring

Isobath with value

Heavy (Index) Contour Line

Contour Line and Value

Half Contour Line

Spot Elevation Value

Coniferous

Deciduous

Mixed

Scrub

Key to Numbers on Mapping

SO81NW\_Gloucester

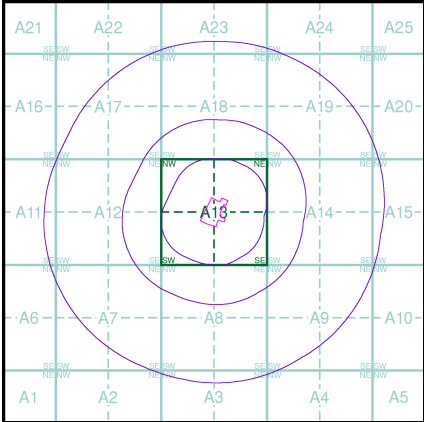
No.	Description
6	Factories (Wood, Machinery And Chemicals)
7	Docks
8	Docks
9	Factory (Railway Carriages And Wagons)
19	Factory (Machinery)
27	Education Establishment (College)
33	Post Office
36	Military Armoury
43	Custom House
44	Prison
45	Police Station/Headquarters
49	Power Station (Electric)
50	Power Station (Thermo-Electric)



Historical Mapping & Photography included:

Mapping Type	Scale	Date	Pg
Gloucestershire	1:10,560	1884	3
Gloucestershire	1:10,560	1903	4
Gloucestershire	1:10,560	1924	5
Gloucestershire	1:10,560	1938	6
Historical Aerial Photography	1:10,560	1947	7
Historical Aerial Photography	1:10,560	1947	8
Ordnance Survey Plan	1:10,000	1955	9
Ordnance Survey Plan	1:10,000	1960	10
Ordnance Survey Plan	1:10,000	1971	11
Ordnance Survey Plan	1:10,000	1975	12
Gloucester	1:10,000	1989	13
Ordnance Survey Plan	1:10,000	1990	14
Ordnance Survey Plan	1:10,000	1994	15
10K Raster Mapping	1:10,000	2000	16
10K Raster Mapping	1:10,000	2006	17
10K Raster Mapping	1:10,000	2009	18

Russian Map - Slice A



Order Details

Order Number: 28783651\_1\_1

Customer Ref: S831

National Grid Reference: 382590, 217890

Slice: A

Site Area (Ha): 1.77

Search Buffer (m): 1000

Site Details

Unit A, Merchants Quay, The Docks, GLOUCESTER, GL1 2ER





## Gloucestershire

Published 1884

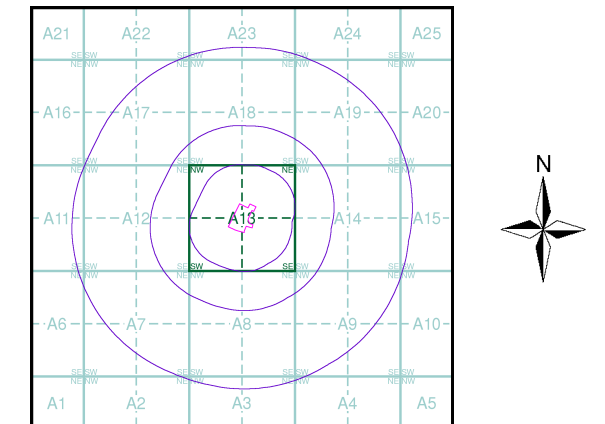
Source map scale - 1:10,560

The historical maps shown were reproduced from maps predominantly held at the scale adopted for England, Wales and Scotland in the 1840's. In 1854 the 1:2,500 scale was adopted for mapping urban areas; these maps were used to update the 1:10,560 maps. The published date given therefore is often some years later than the surveyed date. Before 1938, all OS maps were based on the Cassini Projection, with independent surveys of a single county or group of counties, giving rise to significant inaccuracies in outlying areas. In the late 1940's, a Provisional Edition was produced, which updated the 1:10,560 mapping from a number of sources. The maps appear unfinished - with all military camps and other strategic sites removed. These maps were initially overprinted with the National Grid. In 1970, the first 1:10,000 maps were produced using the Transverse Mercator Projection. The revision process continued until recently, with new editions appearing every 10 years or so for urban areas.

### Map Name(s) and Date(s)

025SW 1884 1:10,560	025SE 1884 1:10,560
033NW 1884 1:10,560	033NE 1884 1:10,560

### Historical Map - Slice A

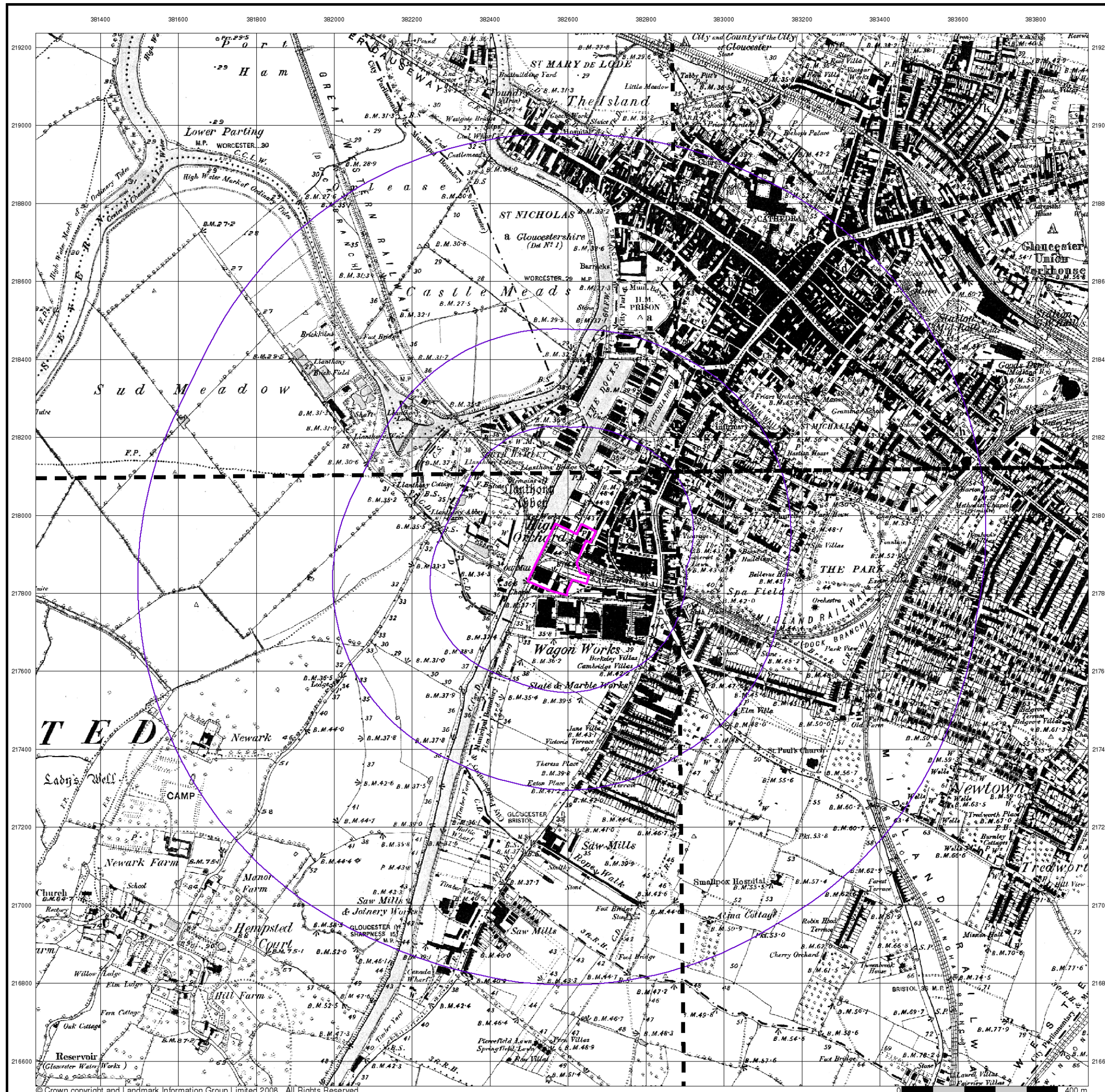


### Order Details

Order Number: 28783651\_1\_1  
 Customer Ref: S831  
 National Grid Reference: 382590, 217890  
 Slice: A  
 Site Area (Ha): 1.77  
 Search Buffer (m): 1000

### Site Details

Unit A, Merchants Quay, The Docks, GLOUCESTER, GL1 2ER





## Gloucestershire

Published 1903

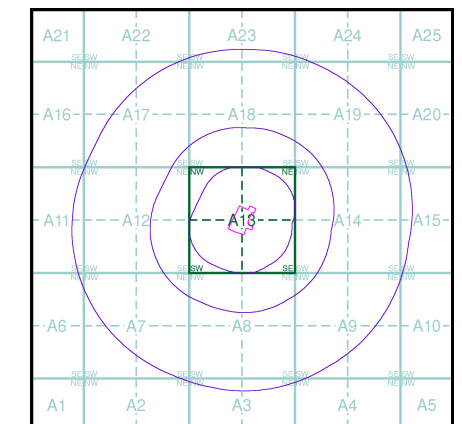
Source map scale - 1:10,560

The historical maps shown were reproduced from maps predominantly held at the scale adopted for England, Wales and Scotland in the 1840's. In 1854 the 1:2,500 scale was adopted for mapping urban areas; these maps were used to update the 1:10,560 maps. The published date given therefore is often some years later than the surveyed date. Before 1938, all OS maps were based on the Cassini Projection, with independent surveys of a single county or group of counties, giving rise to significant inaccuracies in outlying areas. In the late 1940's, a Provisional Edition was produced, which updated the 1:10,560 mapping from a number of sources. The maps appear unfinished - with all military camps and other strategic sites removed. These maps were initially overprinted with the National Grid. In 1970, the first 1:10,000 maps were produced using the Transverse Mercator Projection. The revision process continued until recently, with new editions appearing every 10 years or so for urban areas.

### Map Name(s) and Date(s)

025SW 1903 1:10,560	025SE 1903 1:10,560
033NW 1903 1:10,560	033NE 1903 1:10,560

### Historical Map - Slice A



### Order Details

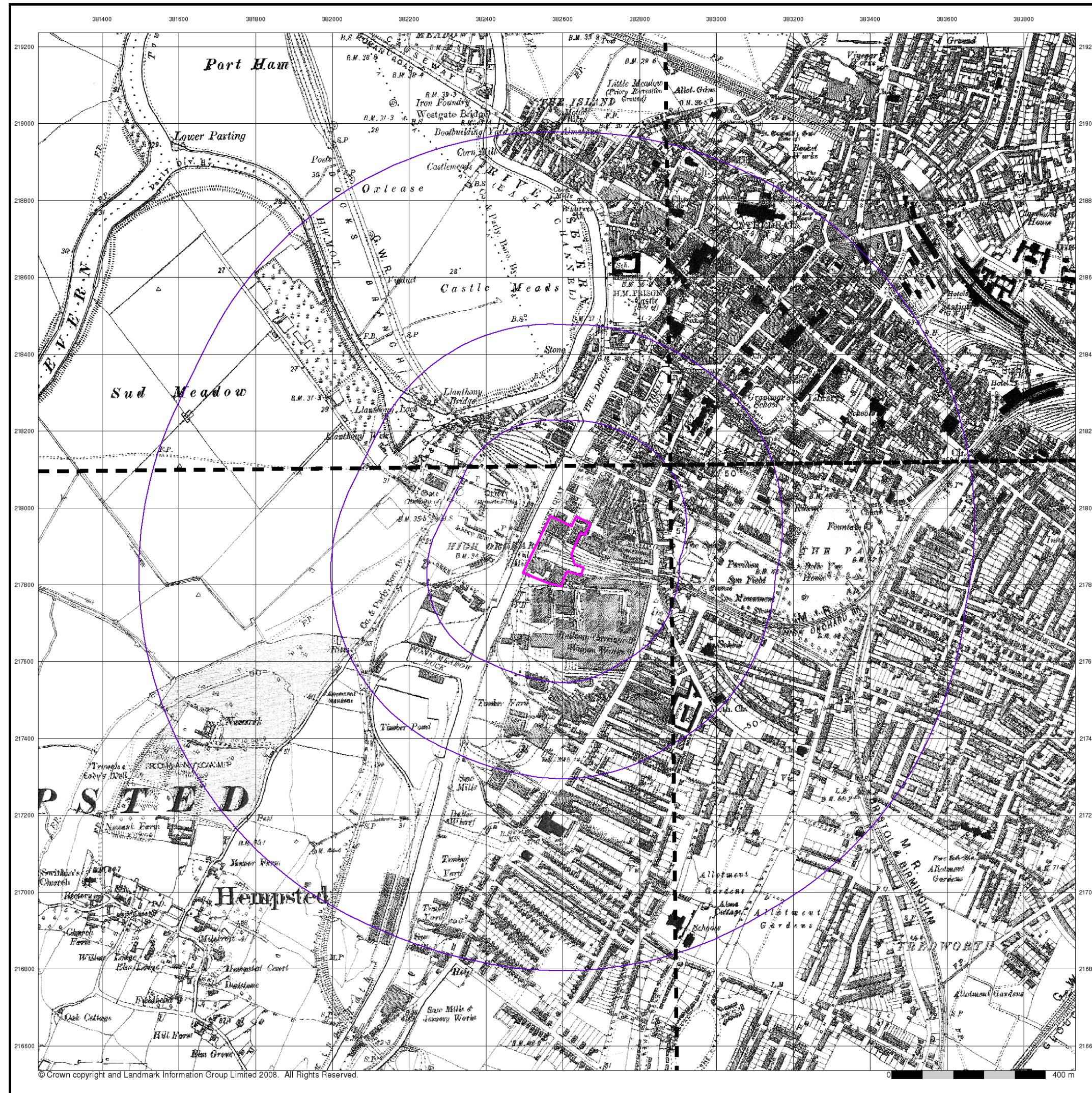
Order Number: 28783651\_1\_1  
 Customer Ref: S831  
 National Grid Reference: 382590, 217890  
 Slice: A  
 Site Area (Ha): 1.77  
 Search Buffer (m): 1000

### Site Details

Unit A, Merchants Quay, The Docks, GLOUCESTER, GL1 2ER







© Crown copyright and Landmark Information Group Limited 2008. All Rights Reserved.



## Gloucestershire

### Published 1924

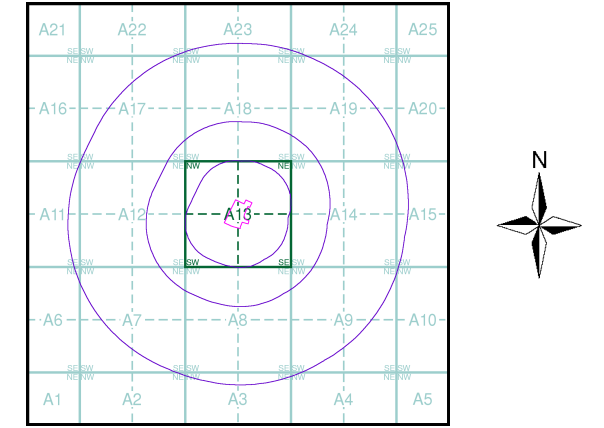
### Source map scale - 1:10,560

The historical maps shown were reproduced from maps predominantly held at the scale adopted for England, Wales and Scotland in the 1840's. In 1854 the 1:2,500 scale was adopted for mapping urban areas; these maps were used to update the 1:10,560 maps. The published date given therefore is often some years later than the surveyed date. Before 1938, all OS maps were based on the Cassini Projection, with independent surveys of a single county or group of counties, giving rise to significant inaccuracies in outlying areas. In the late 1940's, a Provisional Edition was produced, which updated the 1:10,560 mapping from a number of sources. The maps appear unfinished - with all military camps and other strategic sites removed. These maps were initially overprinted with the National Grid. In 1970, the first 1:10,000 maps were produced using the Transverse Mercator Projection. The revision process continued until recently, with new editions appearing every 10 years or so for urban areas.

### Map Name(s) and Date(s)

025SW 1924 1:10,560	025SE 1924 1:10,560
033NW 1924 1:10,560	033NE 1924 1:10,560

### Historical Map - Slice A



**Order Details**  
Order Number: 28783651\_1\_1  
Customer Ref: S831  
National Grid Reference: 382590, 217890  
Slice: A  
Site Area (Ha): 1.77  
Search Buffer (m): 1000

**Site Details**  
Unit A, Merchants Quay, The Docks, GLOUCESTER, GL1 2ER





## Gloucestershire

Published 1938

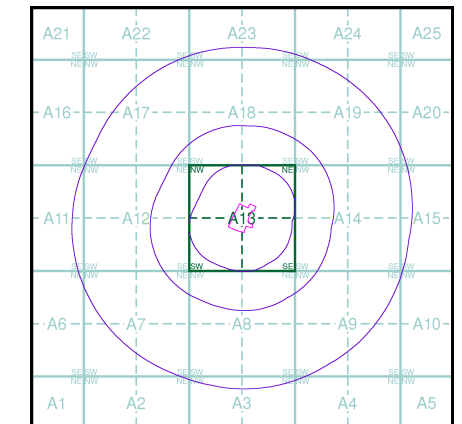
Source map scale - 1:10,560

The historical maps shown were reproduced from maps predominantly held at the scale adopted for England, Wales and Scotland in the 1840's. In 1854 the 1:2,500 scale was adopted for mapping urban areas; these maps were used to update the 1:10,560 maps. The published date given therefore is often some years later than the surveyed date. Before 1938, all OS maps were based on the Cassini Projection, with independent surveys of a single county or group of counties, giving rise to significant inaccuracies in outlying areas. In the late 1940's, a Provisional Edition was produced, which updated the 1:10,560 mapping from a number of sources. The maps appear unfinished - with all military camps and other strategic sites removed. These maps were initially overprinted with the National Grid. In 1970, the first 1:10,000 maps were produced using the Transverse Mercator Projection. The revision process continued until recently, with new editions appearing every 10 years or so for urban areas.

### Map Name(s) and Date(s)

025SW 1938 1:10,560	025SE 1938 1:10,560
033NW 1938 1:10,560	033NE 1938 1:10,560

### Historical Map - Slice A

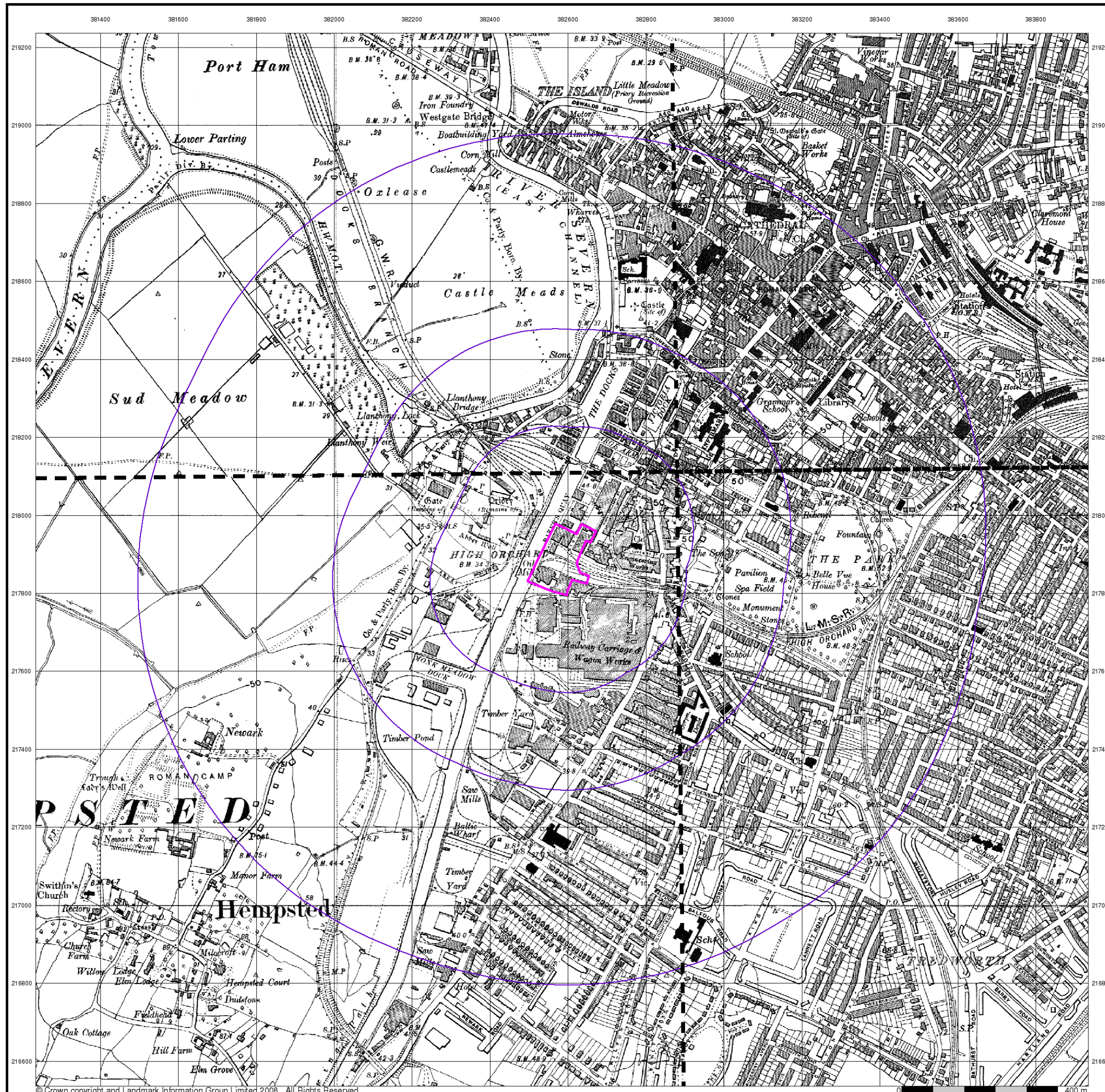


### Order Details

Order Number: 28783651\_1\_1  
 Customer Ref: S831  
 National Grid Reference: 382590, 217890  
 Slice: A  
 Site Area (Ha): 1.77  
 Search Buffer (m): 1000

### Site Details

Unit A, Merchants Quay, The Docks, GLOUCESTER, GL1 2ER





## Historical Aerial Photography

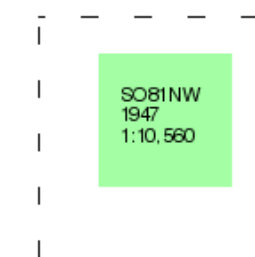
**Published 1947**

**Source map scale - 1:10,560**

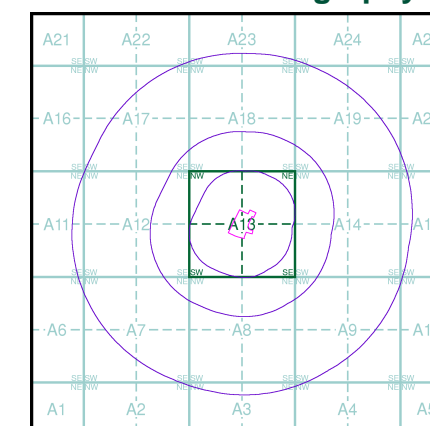
The Historical Aerial Photos were produced by the Ordnance Survey at a scale of 1:1,250 and 1:10,560 from Air Force photography. They were produced between 1944 and 1951 as an interim measure, pending preparation of conventional mapping, due to post war resource shortages. New security measures in the 1950's meant that every photograph was re-checked for potentially unsafe information with security sites replaced by fake fields or clouds. The original editions were withdrawn and only later made available after a period of fifty years although due to the accuracy of the editing, without viewing both revisions it is not easy to spot the edits. Where available Landmark have included both revisions.

© Landmark Information Group and/or Data Suppliers 2008.

### Map Name(s) and Date(s)



### Historical Aerial Photography - Slice A



### Order Details

Order Number: 28783651\_1\_1  
Customer Ref: S831  
National Grid Reference: 382590, 217890  
Slice: A  
Site Area (Ha): 1.77  
Search Buffer (m): 1000

### Site Details

Unit A, Merchants Quay, The Docks, GLOUCESTER, GL1 2ER



## Historical Aerial Photography

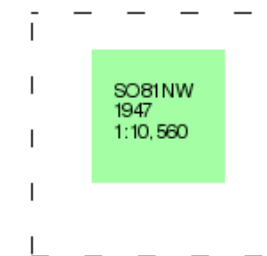
**Published 1947**

**Source map scale - 1:10,560**

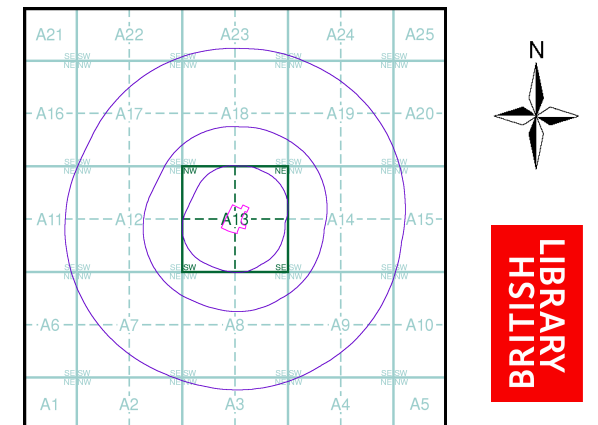
The Historical Aerial Photos were produced by the Ordnance Survey at a scale of 1:1,250 and 1:10,560 from Air Force photography. They were produced between 1944 and 1951 as an interim measure, pending preparation of conventional mapping, due to post war resource shortages. New security measures in the 1950's meant that every photograph was re-checked for potentially unsafe information with security sites replaced by fake fields or clouds. The original editions were withdrawn and only later made available after a period of fifty years although due to the accuracy of the editing, without viewing both revisions it is not easy to spot the edits. Where available Landmark have included both revisions.

© Landmark Information Group and/or Data Suppliers 2008.

### Map Name(s) and Date(s)



### Historical Aerial Photography - Slice A



### Order Details

Order Number: 28783651\_1\_1  
Customer Ref: S831  
National Grid Reference: 382590, 217890  
Slice: A  
Site Area (Ha): 1.77  
Search Buffer (m): 1000

### Site Details

Unit A, Merchants Quay, The Docks, GLOUCESTER, GL1 2ER



## Ordnance Survey Plan

Published 1973 - 1991

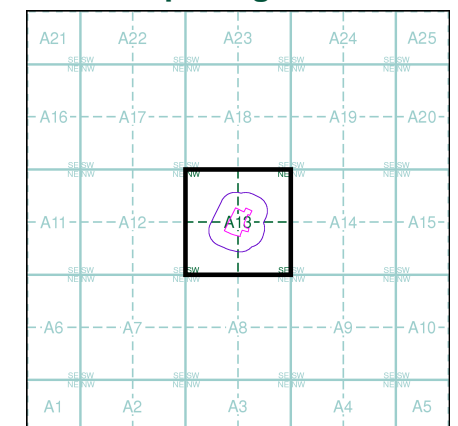
Source map scale - 1:1,250

The historical maps shown were reproduced from maps predominantly held at the scale adopted for England, Wales and Scotland in the 1840's. In 1854 the 1:2,500 scale was adopted for mapping urban areas and by 1896 it covered the whole of what were considered to be the cultivated parts of Great Britain. The published date given below is often some years later than the surveyed date. Before 1938, all OS maps were based on the Cassini Projection, with independent surveys of a single county or group of counties, giving rise to significant inaccuracies in outlying areas.

## Map Name(s) and Date(s)

	SO8218SE	
	1991	
	1:1,250	
SO8217NW	SO8217NE	
1973	1978	
1:1,250	1:1,250	

## Historical Map - Segment A13

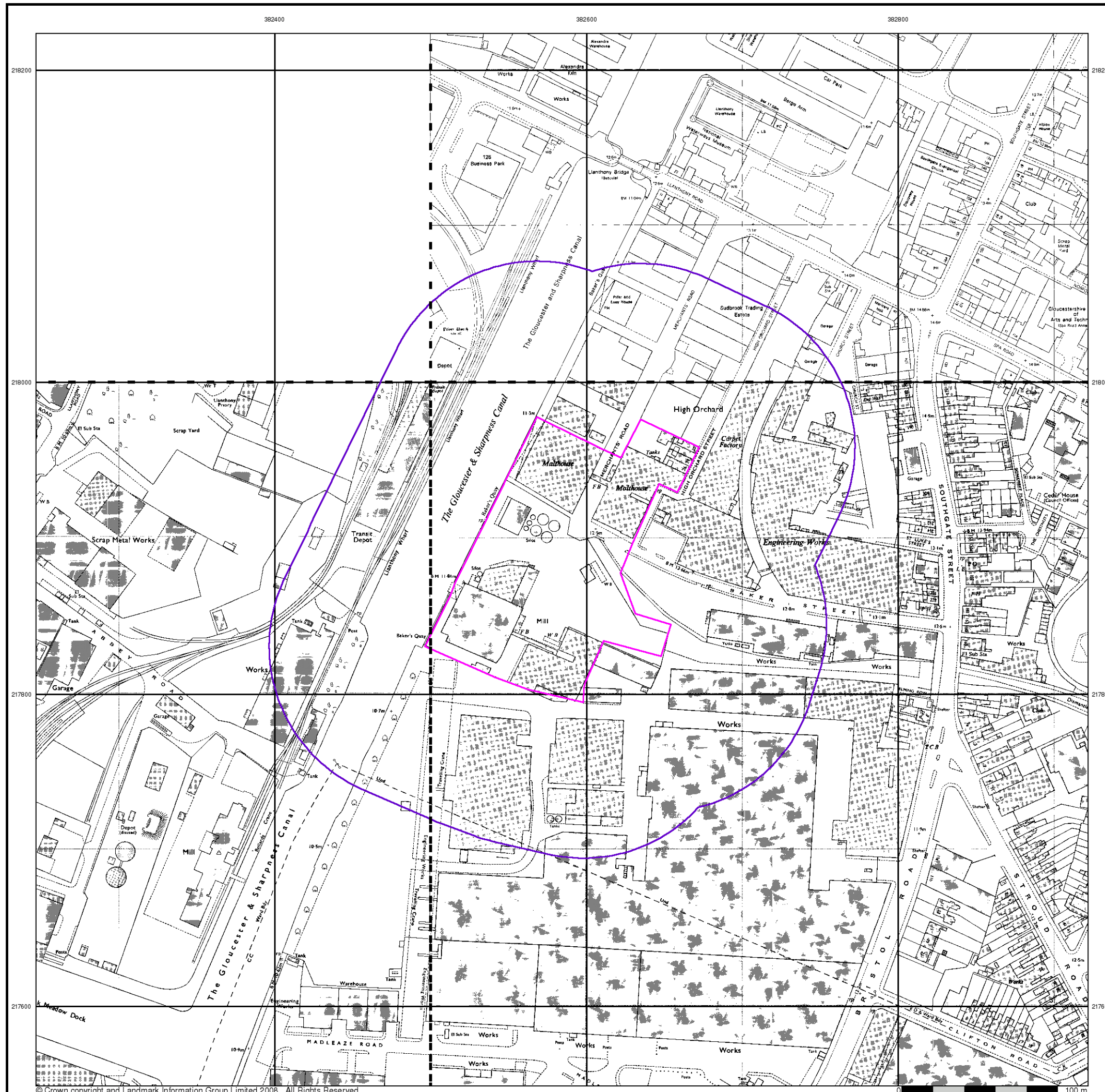


## Order Details

Order Number: 28783651\_1\_1  
 Customer Ref: S831  
 National Grid Reference: 382590, 217890  
 Slice: A  
 Site Area (Ha): 1.77  
 Search Buffer (m): 100

## Site Details

Unit A, Merchants Quay, The Docks, GLOUCESTER, GL1 2ER





## Supply of Unpublished Survey Information

Published 1973

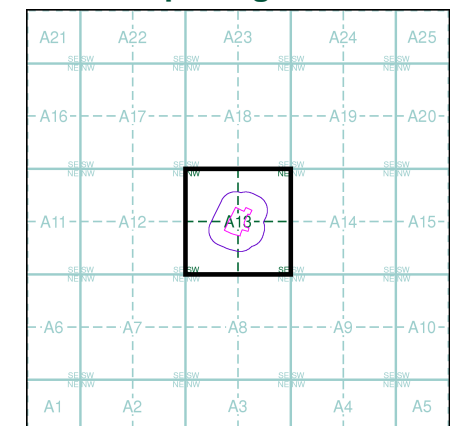
Source map scale - 1:1,250

SUSI maps (Supply of Unpublished Survey Information) were produced between 1972 and 1977, mainly for internal use at Ordnance Survey. These were more of a 'work-in-progress' plan as they showed updates of individual areas on a map. These maps were unpublished, and they do not represent a single moment in time. They were produced at both 1:2,500 and 1:1,250 scales.

### Map Name(s) and Date(s)

SO8218SW	SO8218SE
1973	1973
1:1,250	1:1,250
SO8217NW	
1973	
1:1,250	

### Historical Map - Segment A13



### Order Details

Order Number: 28783651\_1\_1  
Customer Ref: S831  
National Grid Reference: 382590, 217890  
Slice: A  
Site Area (Ha): 1.77  
Search Buffer (m): 100

### Site Details

Unit A, Merchants Quay, The Docks, GLOUCESTER, GL1 2ER



## Additional SIMs

Published 1982 - 1988

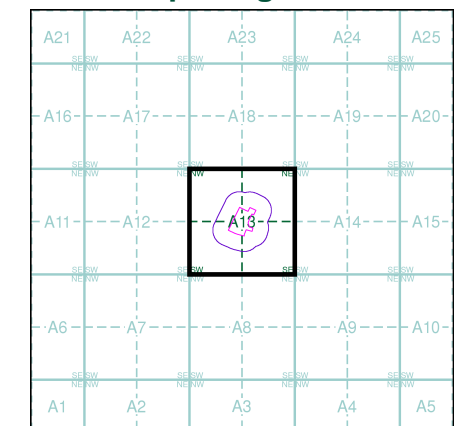
Source map scale - 1:1,250

The SIM cards (Ordnance Survey's 'Survey of Information on Microfilm') are further, minor editions of mapping which were produced and published in between the main editions as an area was updated. They date from 1947 to 1994, and contain detailed information on buildings, roads and land-use. These maps were produced at both 1:2,500 and 1:1,250 scales.

## Map Name(s) and Date(s)

SO8218SW	SO8218SE
1987	1982
1:1,250	1:1,250
SO8217NW	SO8217NE
1988	1988
1:1,250	1:1,250

## Historical Map - Segment A13

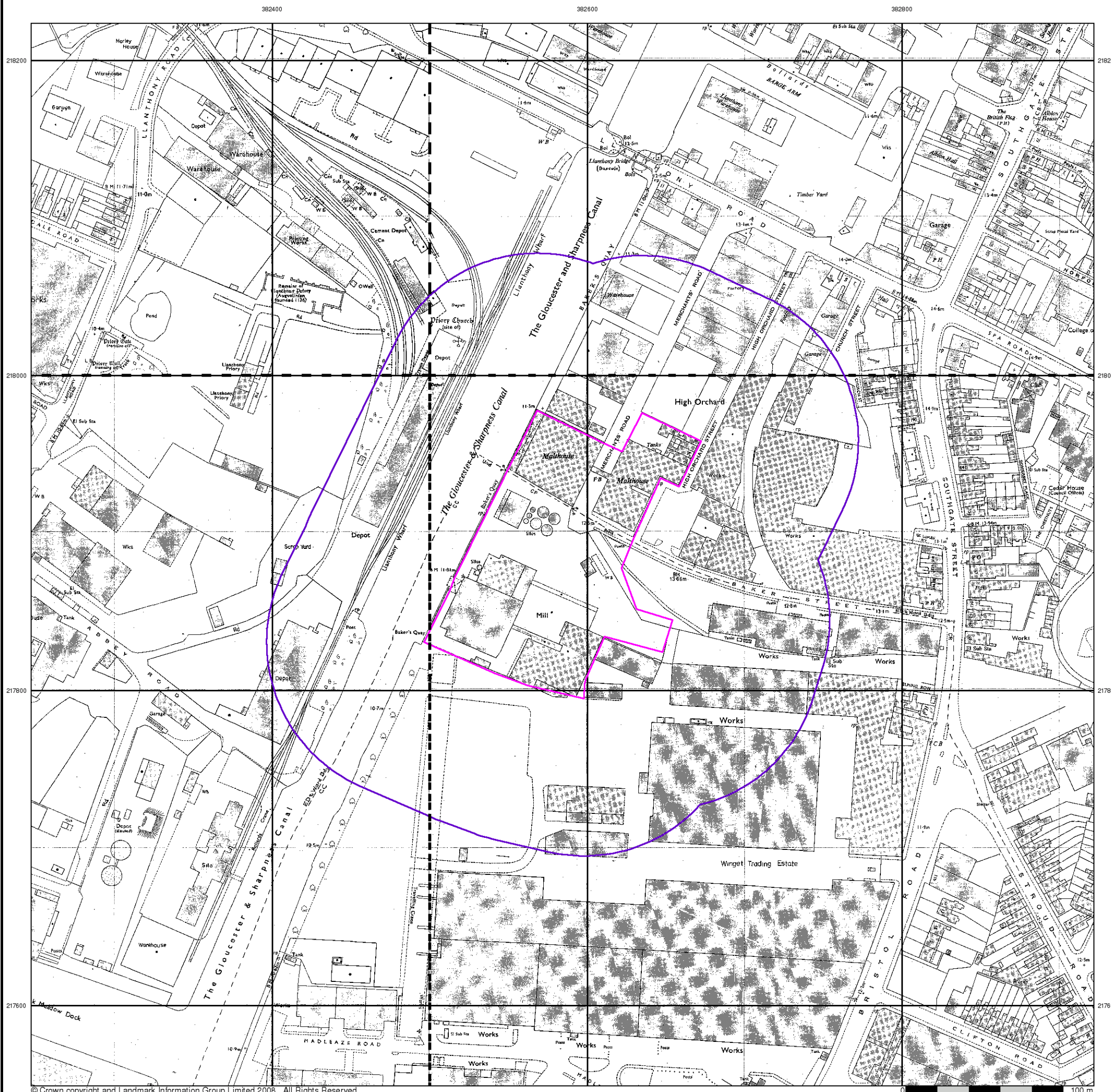


## Order Details

Order Number: 28783651\_1\_1  
 Customer Ref: S831  
 National Grid Reference: 382590, 217890  
 Slice: A  
 Site Area (Ha): 1.77  
 Search Buffer (m): 100

## Site Details

Unit A, Merchants Quay, The Docks, GLOUCESTER, GL1 2ER





## Additional SIMs

Published 1986 - 1991

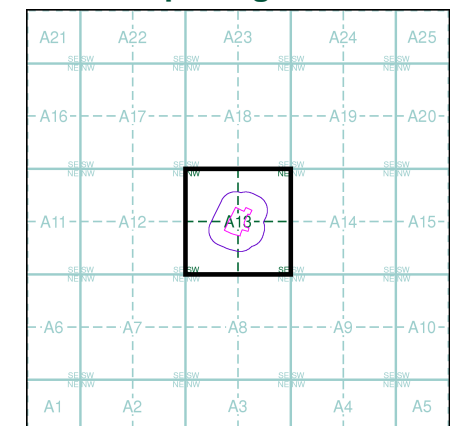
Source map scale - 1:1,250

The SIM cards (Ordnance Survey's 'Survey of Information on Microfilm') are further, minor editions of mapping which were produced and published in between the main editions as an area was updated. They date from 1947 to 1994, and contain detailed information on buildings, roads and land-use. These maps were produced at both 1:2,500 and 1:1,250 scales.

## Map Name(s) and Date(s)

SO8218SW	SO8218SE
1988	1986
1:1,250	1:1,250
SO8217NW	SO8217NE
1991	1990
1:1,250	1:1,250

## Historical Map - Segment A13

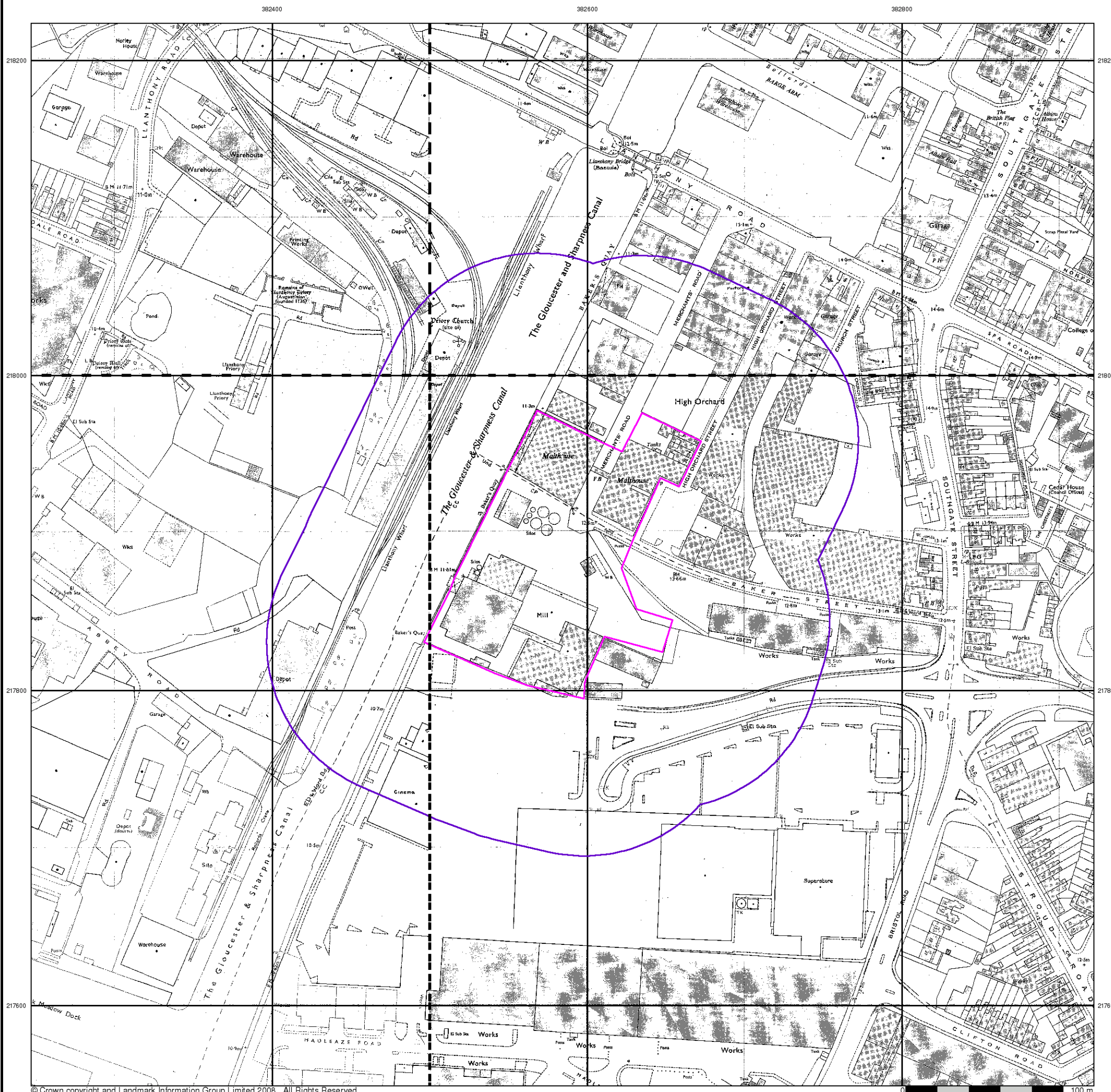


## Order Details

Order Number: 28783651\_1\_1  
 Customer Ref: S831  
 National Grid Reference: 382590, 217890  
 Slice: A  
 Site Area (Ha): 1.77  
 Search Buffer (m): 100

## Site Details

Unit A, Merchants Quay, The Docks, GLOUCESTER, GL1 2ER









## Large-Scale National Grid Data

Published 1994

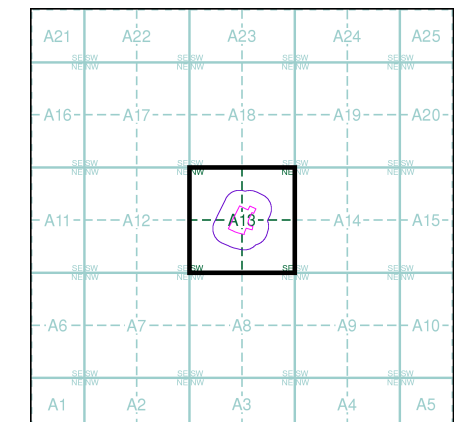
Source map scale - 1:1,250

'Large Scale National Grid Data' superseded SIM cards (Ordnance Survey's 'Survey of Information on Microfilm') in 1992, and continued to be produced until 1999. These maps were the fore-runners of digital mapping and so provide detailed information on houses and roads, but tend to show less topographic features such as vegetation. These maps were produced at both 1:2,500 and 1:1,250 scales.

### Map Name(s) and Date(s)

SO8218SW	SO8218SE
1994	1994
1:1,250	1:1,250
SO8217NW	SO8217NE
1994	1994
1:1,250	1:1,250

### Historical Map - Segment A13

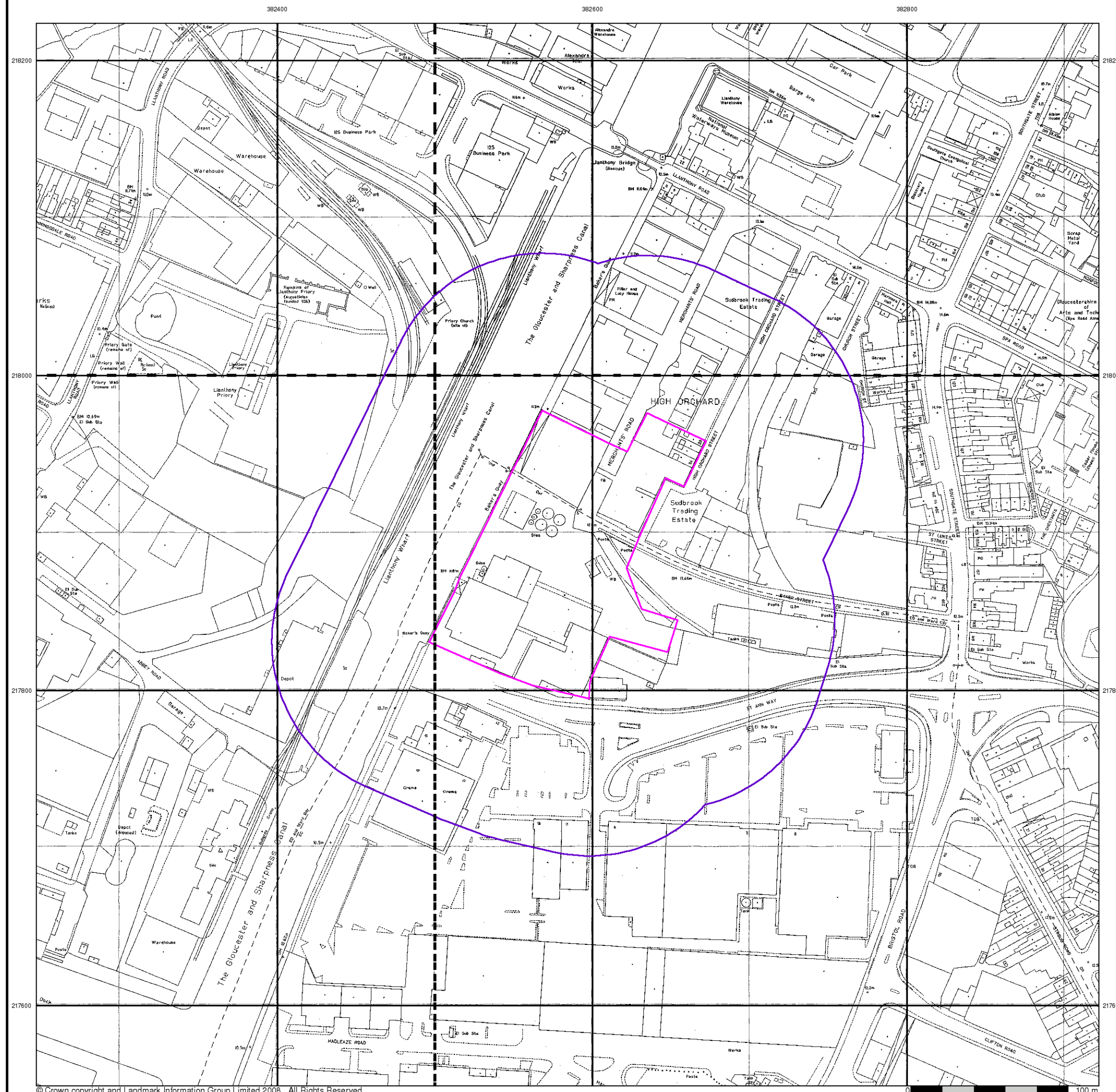


### Order Details

Order Number: 28783651\_1\_1  
 Customer Ref: S831  
 National Grid Reference: 382590, 217890  
 Slice: A  
 Site Area (Ha): 1.77  
 Search Buffer (m): 100

### Site Details

Unit A, Merchants Quay, The Docks, GLOUCESTER, GL1 2ER





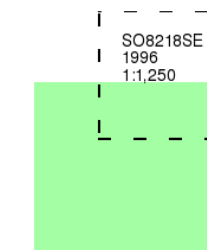
## Large-Scale National Grid Data

Published 1996

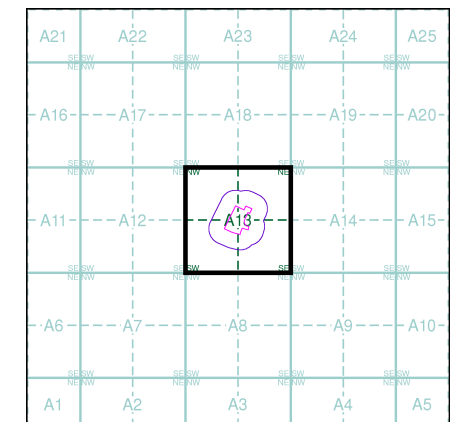
Source map scale - 1:1,250

'Large Scale National Grid Data' superseded SIM cards (Ordnance Survey's 'Survey of Information on Microfilm') in 1992, and continued to be produced until 1999. These maps were the fore-runners of digital mapping and so provide detailed information on houses and roads, but tend to show less topographic features such as vegetation. These maps were produced at both 1:2,500 and 1:1,250 scales.

### Map Name(s) and Date(s)



### Historical Map - Segment A13

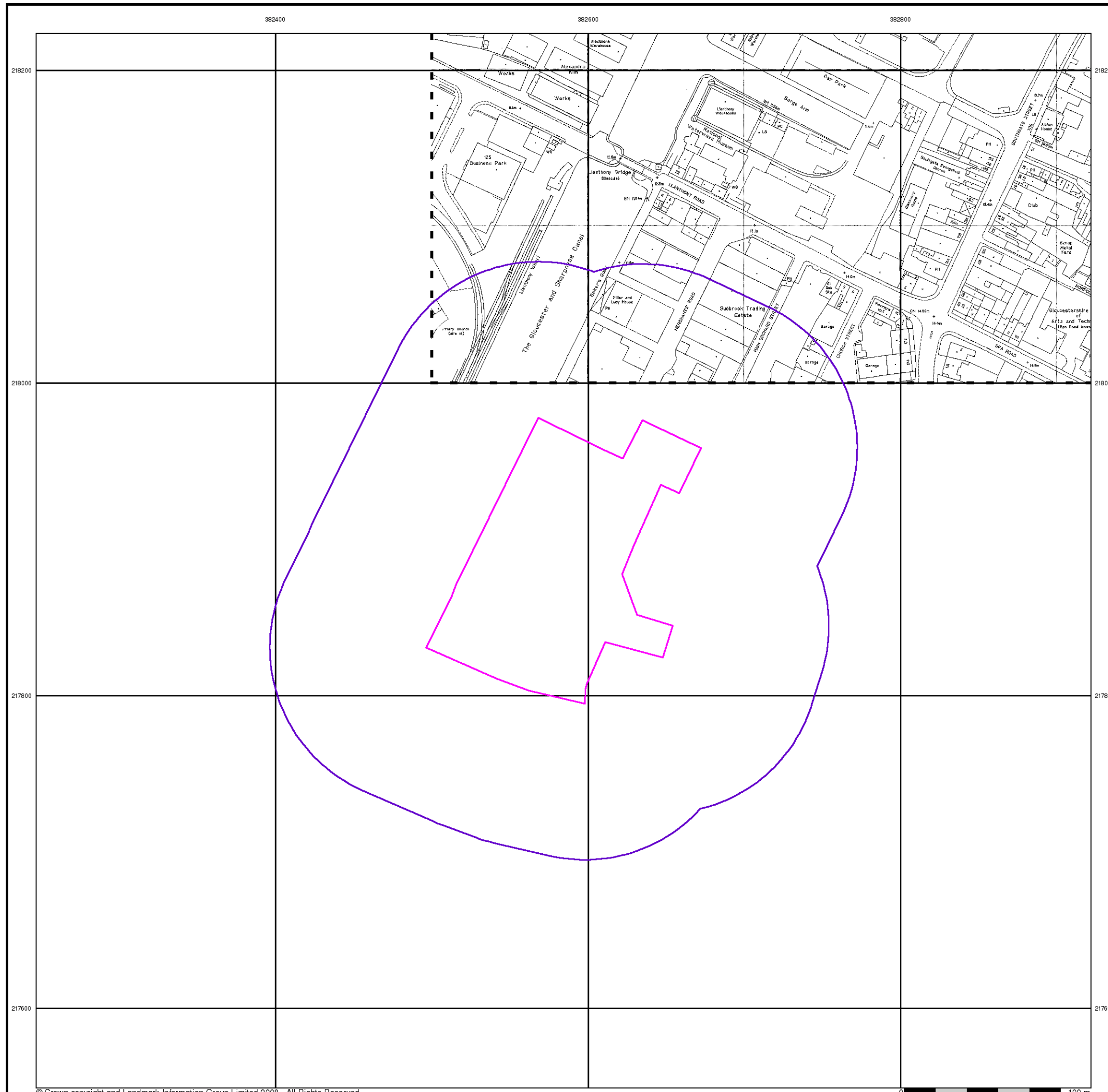


### Order Details

Order Number: 28783651\_1\_1  
 Customer Ref: S831  
 National Grid Reference: 382590, 217890  
 Slice: A  
 Site Area (Ha): 1.77  
 Search Buffer (m): 100

### Site Details

Unit A, Merchants Quay, The Docks, GLOUCESTER, GL1 2ER





## **Appendix C**

### **Photographs and Site Layout Plan**





View of Malthouse Extension and Downings Malthouse



Looking north on Merchants Road between Malthouse Extension and Downings Malthouse



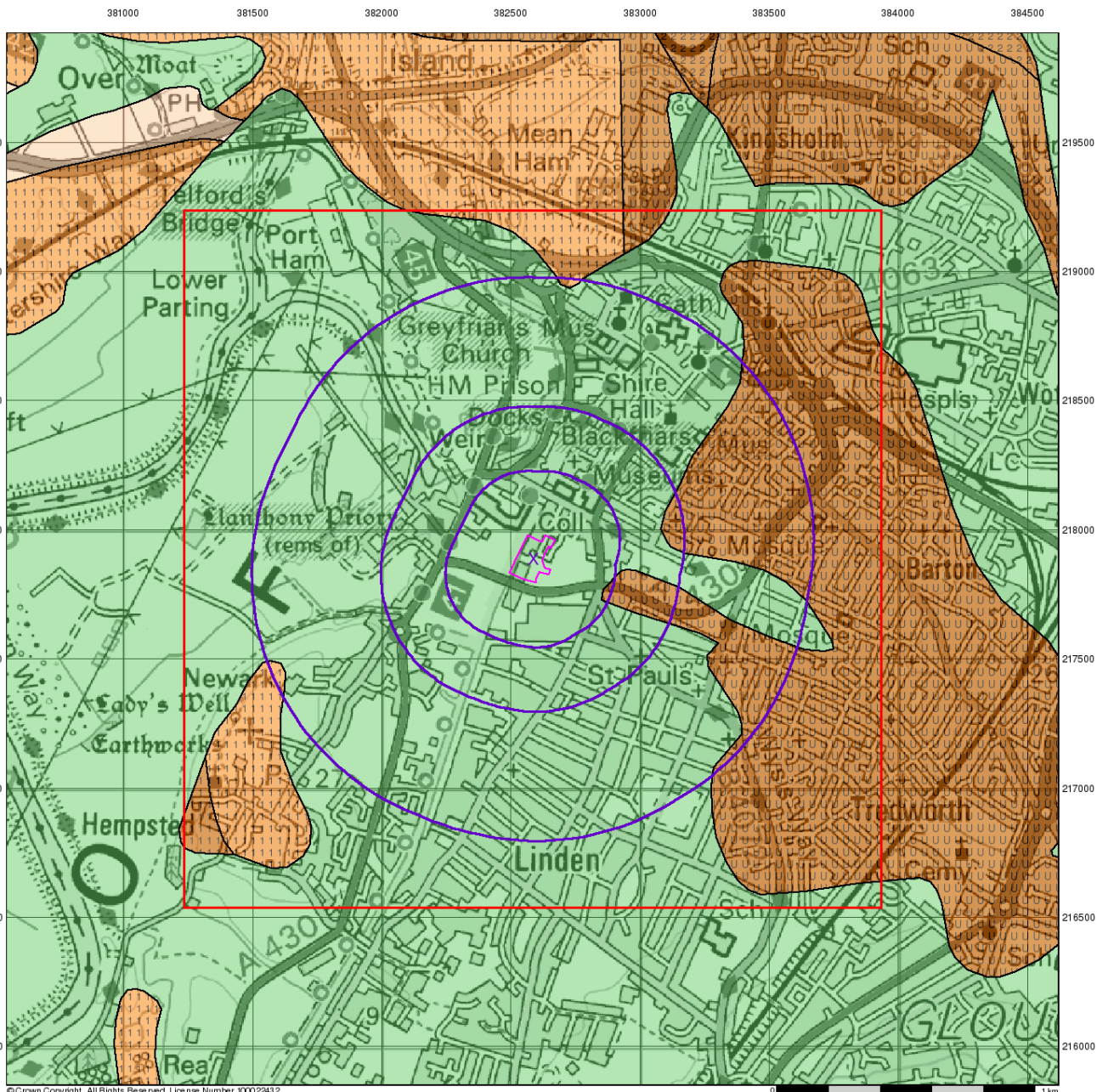


Storage yard north of Downings Malthouse



Gloucester Quays Designer Outlet, east of Downings Malthouse





© Crown Copyright. All Rights Reserved. Licence Number 100022432.



## Groundwater Vulnerability

### General

- Specified Site
- Specified Buffer(s)
- Bearing Reference Point
- Slice
- Map ID

### Agency and Hydrological

#### Geological Classes

**Major Aquifer (Highly Permeable)**

**Minor Aquifer (Variably Permeable)**

**Non Aquifer (Negligibly Permeable)**

**Water or Sea**

**Drift Deposit**

#### Soil Classes

High (H) 1, 2, 3, U

Intermediate (I) 1, 2

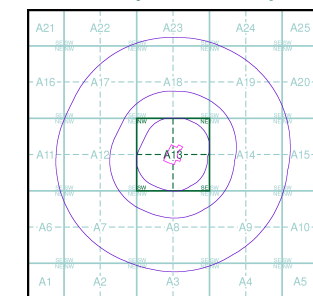
Low

High (H) 1, 2, 3, U

Intermediate (I) 1, 2

Low

### Site Sensitivity Context Map - Slice A



### Order Details

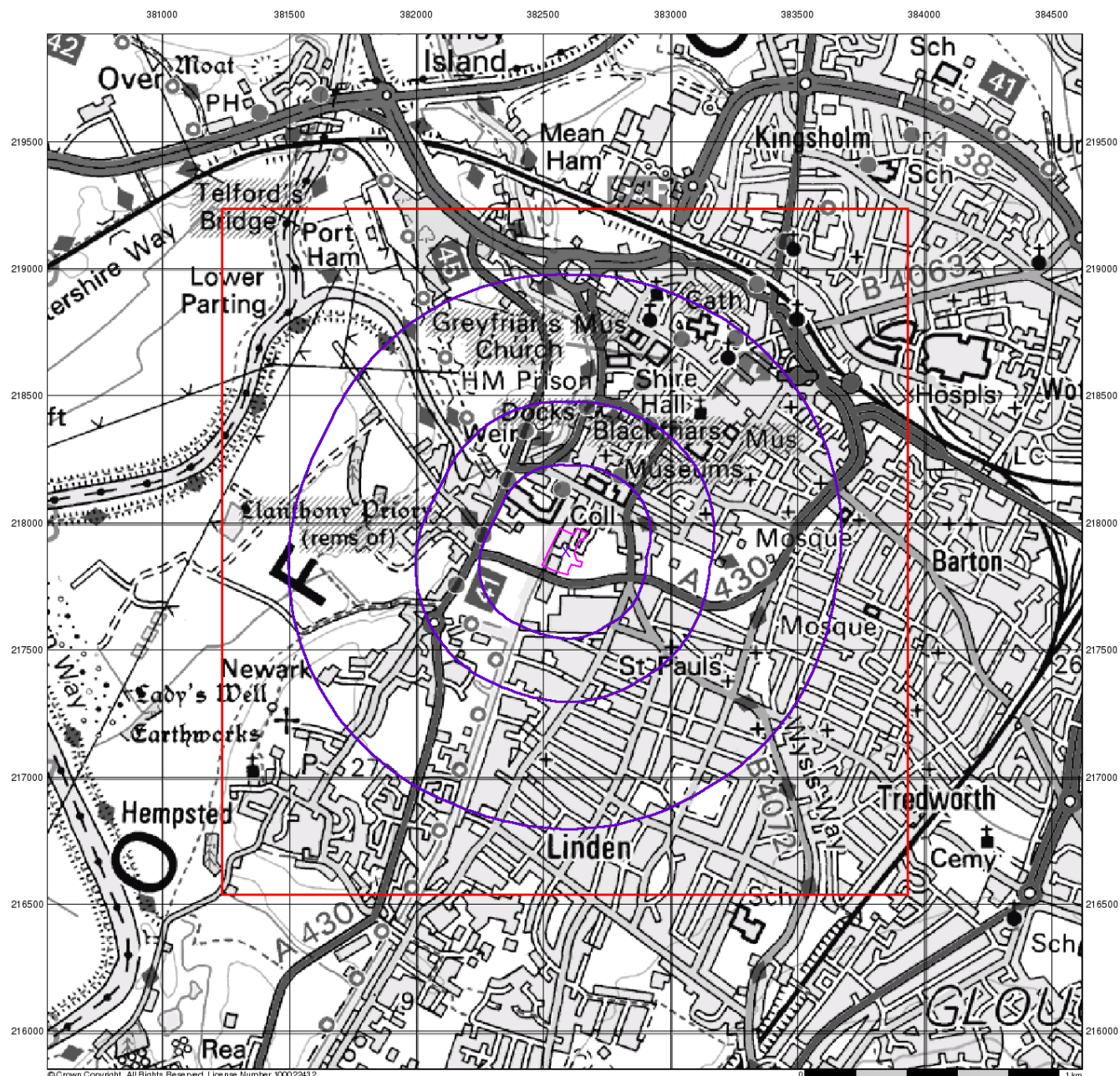
Order Number: 28783651\_1\_1  
 Customer Ref: S831  
 National Grid Reference: 382590, 217890  
 Slice: A  
 Site Area (Ha): 1.77  
 Search Buffer (m): 1000

### Site Details

Unit A, Merchants Quay, The Docks, GLOUCESTER, GL1 2ER







© Crown Copyright. All Rights Reserved. Licence Number 100022832.



## Source Protection Zones

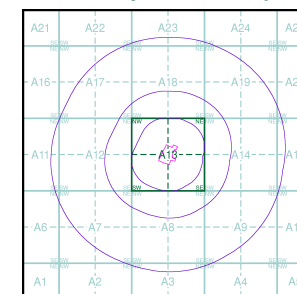
### General

- Specified Site
- Specified Buffer(s)
- Bearing Reference Point
- Slice
- Map ID

### Agency and Hydrological

- Source Protection Zone I
- Source Protection Zone II
- Source Protection Zone III
- Zone of Special Interest
- Source Protection Zone Borehole

## Site Sensitivity Context Map - Slice A



### Order Details

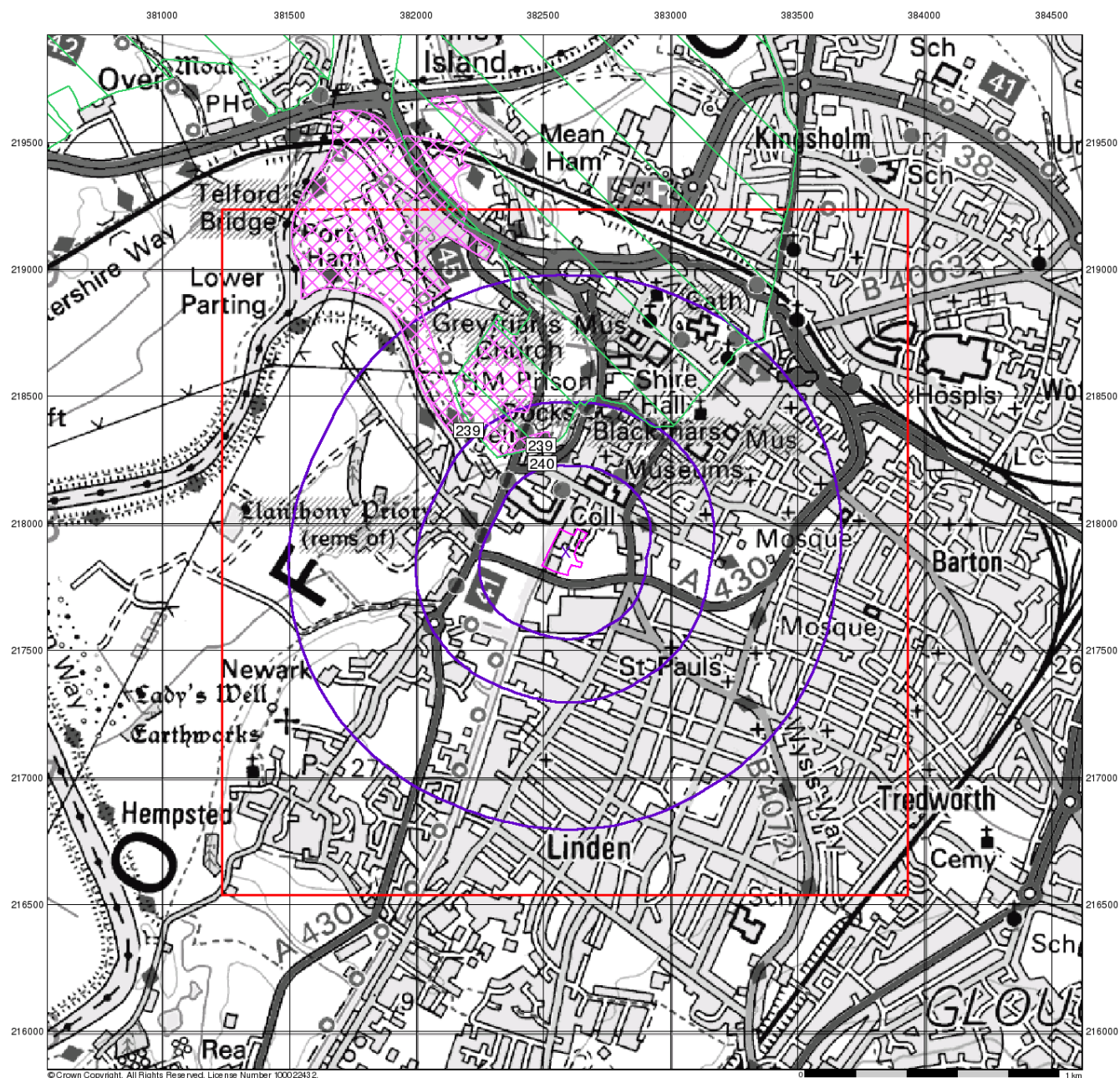
Order Number: 28783651\_1\_1  
 Customer Ref: S831  
 National Grid Reference: 382590, 217890  
 Slice: A  
 Site Area (Ha): 1.77  
 Search Buffer (m): 1000

### Site Details

Unit A, Merchants Quay, The Docks, GLOUCESTER, GL1 2ER
























## Sensitive Land Uses

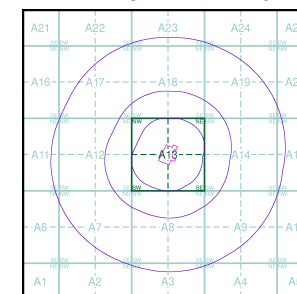
## General

-  Specified Site
  Specified Buffer(s)
  Bearing Reference Point

### Sensitive Land Uses

- |   |                                    |   |                                     |
|---|------------------------------------|---|-------------------------------------|
|  | Area of Adopted Green Belt         |  | National Park                       |
|  | Area of Adopted Green Belt         |  | Nitrate Sensitive Area              |
|  | Area of Outstanding Natural Beauty |  | Nitrate Vulnerable Zone             |
|  | Environmentally Sensitive Area     |  | Ramsar Site                         |
|  | Forest Park                        |  | Site of Special Scientific Interest |
|  | Local Nature Reserve               |  | Special Area of Conservation        |
|  | Marine Nature Reserve              |  | Special Protection Area             |
|  | National Nature Reserve            |   |                                     |

### Site Sensitivity Context Map - Slice A



## Order Details

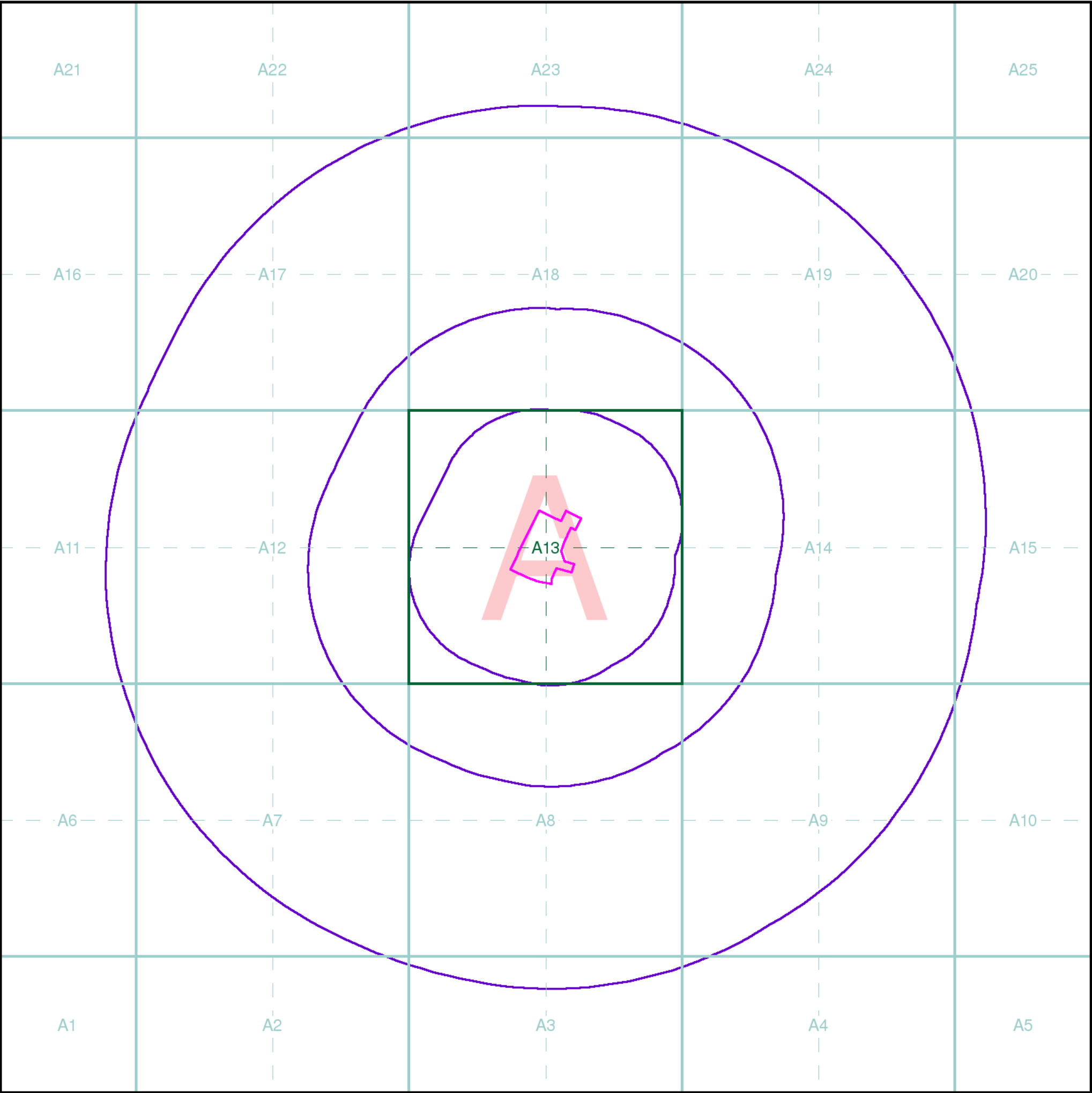
Order Number:	28783651_1_1
Customer Ref:	S831
National Grid Reference:	382590, 217890
Slice:	A
Site Area (Ha):	1.77
Search Buffer (m):	1000

## Site Details

Unit A, Merchants Quay, The Docks, GLOUCESTER, GL1 2ER







### Index Map

For ease of identification, your site and buffer have been split into Slices, Segments and Quadrants. These are illustrated on the Index Map opposite and explained further below.

**Slice**  
Each slice represents a 1:10,000 plot area (2.7km x 2.7km) for your site and buffer. A large site and buffer may be made up of several slices (represented by a red outline), that are referenced by letters of the alphabet, starting from the bottom left corner of the slice "grid". This grid does not relate to National Grid lines but is designed to give best fit over the site and buffer.

**Segment**  
A segment represents a 1:2,500 plot area. Segments that have plot files associated with them are shown in dark green, others in light blue. These are numbered from the bottom left hand corner within each slice.

**Quadrant**  
A quadrant is a quarter of a segment. These are labelled as NW, NE, SW, SE and are referenced in the datasheet to allow features to be quickly located on plots. Therefore a feature that has a quadrant reference of A7NW will be in Slice A, Segment 7 and the NW Quadrant.

A selection of organisations who provide data within this report:



Envirocheck reports are compiled from 136 different sources of data.

**Prepared For**  
The Malthouse LLP

**Client Details**  
Mr S Tolfree, Sanctus Limited, The Waterfront, Stonehouse Park, Stonehouse, Gloucestershire, GL10 3UT

**Order Details**  
Order Number: 28783651\_1\_1  
Customer Ref: S831  
National Grid Reference: 382580, 217890  
Site Area (Ha): 1.77  
Search Buffer (m): 1000

**Site Details**  
Unit A, Merchants Quay, The Docks, GLOUCESTER, GL1 2ER





## LANDMARK TERMS AND CONDITIONS

**Definitions**

**"Authorised Reseller"** means an agent or reseller of Landmark whom Landmark has duly appointed to resell its Reports and Services.

**"Content"** means any data, computing and information services and software, and other content and documentation or support materials and updates included in and/or supplied by or through the Websites, in Reports or Services or in any other way by Landmark and shall include Landmark developed and Third Party Content.

**"First Purchaser"** means the first person, or legal entity to purchase the Property Site following provision of a Report.

**"First Purchaser's Lender"** means the funding provider for the First Purchaser

**"Information Pack"** means a pack compiled by or on behalf of the owner or prospective buyer of the Property Site, designed to aid the marketing or purchase of the Property Site and containing information provided by or on behalf of the owner or prospective buyer of the Property Site.

**"Intellectual Property Rights"** means copyright, patent, design right (registered or unregistered), service or trade mark (registered or unregistered), database right or other data right, moral right or know how or any other intellectual property right. **"Order"** means the request for Services from Landmark by You.

**"Property Site"** means a land site on which Landmark provides a Service.

References to **"We"**, **"Us"** and **"Our"** are references to Landmark Information Group Limited ("Landmark"), whose registered office is 7 Abbey Court, Eagle Way, Exeter, EX2 7HY. Where You are not ordering the Services directly from Landmark, but from an Authorised Reseller, references to "Landmark" or "We", "Us" and "Our" shall be construed so as to mean either Landmark and/or the Authorised Reseller as the context shall indicate.

References to **"You/Your/Yourself"** refer to the contracting party who accesses the Website or places an Order with Landmark.

**"Report"** includes any information that Landmark supplies to You including all reports, services, datasets, software or information contained in them.

**"Services"** means the provision of any service by Landmark pursuant to these Terms, including without limitation, any Report.

**"Landmark Fees"** means any charges levied by Landmark for Services provided to You.

**"Suppliers"** means any organisation who provides data or information of any form to Landmark.

**"Terms"** means these Terms & Conditions.

**"Third Party Content"** means the services, software, information and other content or functionality provided by third parties and linked to or contained in the Services.

**"Websites"** means websites hosted by Landmark and includes the Content and any report, service, document, data-set, software or information contained therein, derived there from or thereby.

**1. Terms & Conditions**

- These Terms govern the relationship between You and Landmark whether You are an unregistered visitor to the Website or are purchasing Services. Where these Terms are not expressly accepted by You they will be deemed to have been accepted by You, and You agree to be bound by these Terms when You place any Order, or pay for any Services provided
- If the person communicating with Landmark is an Authorised Reseller, they must ensure that You agree to these Terms.
- The headings in these Terms are for convenience only and shall not affect the meaning or interpretation of any part of these Terms.
- Landmark may modify these Terms, and may discontinue or revise any or all other aspects of the Services at our sole discretion, with immediate effect and without prior notice, including without limitation changing the Services available at any given time. Any amendment or variation to these Terms shall be posted on our Websites. Continued use of the Services by You shall be deemed an acceptance by You to be bound by any such amendments to the Terms.
- These Terms, together with the prices and delivery details set out on our Websites, Landmark's Privacy Policy and Your Order comprise the whole agreement relating to the supply of Services to You by Landmark. No prior stipulation, agreement, promotional material or statement whether written or oral made by any sales or other person or representative on our behalf should be understood as a variation of these Terms. Save for fraud or misrepresentation, Landmark shall have no liability for any such representation being untrue or misleading.
- These Terms shall prevail at all times to the exclusion of all other terms and conditions including any terms and conditions which You may purport to apply even if such other provisions are submitted in a later document or purport to exclude or override these Terms and neither the course of conduct between parties nor trade practice shall act to modify these Terms.

**2. Services**

- Landmark will use reasonable care and skill in providing the Services to You, however, the Services are provided on the express basis that the information and data supplied in the Services are derived from third party sources and Landmark does not warrant the accuracy or completeness of such information or data. Such information is derived solely from those sources specifically cited in the Services and Landmark does not

claim that these sources represent an exhaustive or comprehensive list of all sources that might be consulted.

**3. Intellectual Property**

- You acknowledge that all Intellectual Property Rights in the Services are and shall remain owned by either Landmark or our Suppliers and nothing in these Terms purports to transfer, assign or grant any rights to You in respect of the Intellectual Property Rights.
- Subject always to these Terms You may, without further charge, make the Services available to;
  - the owner of the Property at the date of the Report,
  - any person who purchases the whole of the Property Site,
  - any person who provides funding secured on the whole of the Property Site,
  - any person for whom You act in a professional or commercial capacity,
  - any person who acts for You in a professional or commercial capacity; and
  - prospective buyers of the Property Site as part of an Information Pack but for the avoidance of doubt, Landmark shall have no liability to such prospective buyer unless the prospective buyer subsequently purchases the Property Site, and the prospective (or actual) buyer shall not be entitled to make the Service available to any other third party.Accordingly Landmark shall have the same duties and obligations to those persons in respect of the Services as it has to You.
- Each of those persons referred to in clause 3.b. shall have the benefit and the burden of Your rights and obligations under these Terms. The limitations of Landmark's liability as set out in clause 6 shall apply to all users of the Service in question in aggregate and Landmark shall not be liable to any other person.
- All parties given access to the Services agree that they will treat as strictly private and confidential the Services and all information which they obtain from the Services and shall restrict any disclosure to employees or professional advisors to enable the relevant party to conduct its internal business. The requirement in this clause to treat the Services as confidential shall include a requirement to maintain adequate security measures to safeguard the Services from unauthorised access, use or copying.
- Each recipient of the Services agrees (and agrees it will cause its employees, agents or contractors who may from time to time have access to the Services to agree) it will not, except as permitted herein or by separate agreement with Landmark:-
  - effect or attempt to effect any modification, merger or change to the Service, nor permit any other person to do so; or
  - copy, use, market, re-sell, distribute, merge, alter, add to or carry on any redistribution, reproduction, translation, publication, reduction to any electronic medium or machine readable form or commercially exploit or in any other way deal with or utilise or (except as expressly permitted by applicable law) reverse engineer, decompile or disassemble the Services, Content or Website; or
  - remove, alter or in any way change any trademark or proprietary marking in any element of the Services and You shall acknowledge the ownership of the Content, where such Content is incorporated or used into Your own documents, reports, systems or services whether or not these are supplied to any third party.
  - create any product which is derived directly or indirectly from the data contained in the Services
- The mapping contained in any Services is protected by Crown Copyright and must not be used for any purpose outside the context of the Services or as specifically provided by these Terms.
- You are permitted to make five copies of any Report, but are not authorised to re-sell the Report, any part thereof or any copy thereof unless you are an Authorised Reseller. Further copies may not be made in whole or in part without the prior written permission of Landmark who shall be entitled to make a charge for each additional copy.

**4. Charges**

- VAT at the prevailing rate shall be payable in addition to the Landmark Fees. You shall pay any other applicable indirect taxes related to Your use of the Services.
- An individual or a monthly invoice showing all Orders created by You will be generated subject to these Terms. You will pay the Landmark Fees at the rates set out in Landmark's or its Authorised Reseller's invoice. The Landmark Fees are payable in full within 30 days without deduction, counterclaim or set off. You acknowledge that time is of the essence with respect to the payment of such invoices. Landmark reserve the right to amend the Landmark Fees from time to time and the Services will be charged at the Landmark Fee applicable at the date on which the Service is ordered.
- We may charge interest on late payment at a rate equal to 3% per annum above the base lending rate of National Westminster Bank plc.
- Landmark or its Authorised Reseller shall not be obliged to invoice any party other than You for the provision of Services, but where Landmark or its Authorised Reseller does so invoice any third party at Your request, and such invoice is not accepted or remains unpaid, Landmark or its Authorised Reseller shall have the option at any time to cancel such invoice and invoice You direct for such Services. Where Your order comprises a number of

Services or severable elements within any one or more Services, any failure by Landmark or its Authorised Reseller to provide an element or elements of the Services shall not prejudice Landmark's or its Authorised Reseller's ability to require payment in respect of the Services delivered to You.

**5. Termination**

- Landmark may suspend or terminate Your rights under these Terms without any liability to You with immediate effect if at any time:-
    - You fail to make any payment due in accordance with clause 4;
    - You repeatedly breach or commit or cause to be committed any material breach of these Terms; or
    - You commit a breach and You fail to remedy the breach within 7 days of receipt of a written notice to do so; additionally, without prejudice to the foregoing, Landmark may remedy the breach and recover the costs thereof from You.
  - If Your rights are terminated under this clause and You have made an advance payment We will refund You a reasonable proportion of the balance as determined by Us in relation to the value of Services previously purchased.
  - Landmark reserves the right to refuse to supply any or all Services to You without notice or reason.
- 6. Liability**
- We provide warranties and accept liability only to the extent stated in this clause 6 and clause 7.
  - Nothing in these Terms excludes either party's liability for death or personal injury caused by that party's negligence or wilful default, and the remainder of this clause 6 is subject to this provision and Your statutory rights.
  - As most of the information contained in the Services is provided to Landmark by others, Landmark cannot control its accuracy or completeness, nor is it within the scope of Landmark's Services to check the information on the ground. Accordingly, Landmark will only be liable to You for any loss or damage caused by its negligence or wilful default and subject to clause 6.o below neither Landmark nor any person providing information contained in any Services shall in any circumstances be liable for any inaccuracies, faults or omissions in the Services, nor shall Landmark have any liability if the Services are used otherwise than in accordance with these Terms.
  - Save as precluded by law, Landmark shall not be liable for any indirect or consequential loss, damage or expenses (including loss of profits, loss of contracts, business or goodwill) howsoever arising out of any problem, event, action or default by Landmark.
  - In any event, and notwithstanding anything contained in these Terms, Landmark's liability in contract, tort (including negligence or breach of statutory duty) or otherwise howsoever arising by reason or in connection with this Contract (except in relation to death or personal injury) shall be limited to an aggregate amount not exceeding £1 million if the complaint is in relation to a Report on residential property and an aggregate amount not exceeding £10 million in respect of any other Report or Service purchased from Landmark.
  - Landmark will not be liable for any defect, failure or omission relating to Services that is not notified to Landmark within six months of the date of the issue becoming apparent and in any event, within twelve years of the date of the Service.
  - You acknowledge that:-
    - Subject to clause 6.o below You shall have no claim or recourse against any Third Party Content supplier nor any of our other Suppliers. You will not in any way hold us responsible for any selection or retention of, or the acts of omissions of Third Party Content suppliers or other Suppliers (including those with whom We have contracted to operate various aspects or parts of the Service) in connection with the Services (for the avoidance of doubt Landmark is not a Third Party Content supplier). Landmark does not promise that the supply of the Services will be uninterrupted or error free or provide any particular facilities or functions, or that the Content will always be complete, accurate, precise, free from defects of any other kind, computer viruses, software locks or other similar code although Landmark will use reasonable efforts to correct any inaccuracies within a reasonable period of them becoming known to us;
    - Landmark's only obligation is to exercise reasonable skill and care in providing environmental property risk information to persons acting in a professional or commercial capacity who are skilled in the use of property and environmental information and You hereby acknowledge that You are such a person;
    - no physical inspection of the Property Site reported on is carried out as part of any Services offered by Landmark and Landmark do not warrant that all land uses or features whether past or current will be identified in the Services. The Services do not include any information relating to the actual state or condition of any Property Site nor should they be used or taken to indicate or exclude actual fitness or unfitness of a Property Site for any particular purpose nor should it be relied upon for determining saleability or value or used as a substitute for any physical investigation or inspection. Landmark recommends that You inspect and take other advice in relation to the Property Site and not rely exclusively on the Services.
    - Subject to clause 6.o below, Landmark shall not be

responsible for error or corruption in the Services resulting from inaccuracy or omission in primary or secondary information and data, inaccurate processing of information and data by third parties, computer malfunction or corruption of data whilst in the course of conversion, geo-coding, processing by computer or electronic means, or in the course of transmission by telephone or other communication link, or printing.

- Landmark will not be held liable in any way if a Report on residential property is used for commercial property or more than the one residential property for which it was ordered.
- The Services have not been prepared to meet Your or anyone else's individual requirements; that You assume the entire risk as to the suitability of the Services and waive any claim of detrimental reliance upon the same; and You confirm You are solely responsible for the selection or omission of any specific part of the Content;
- Landmark offer no warranty for the performance of any linked internet service not operated by Landmark;
- You will on using the Services make a reasonable inspection of any results to satisfy Yourself that there are no defects or failures. In the event that there is a material defect You will notify us in writing of such defect within seven days of its discovery;
- Any support or assistance provided to You in connection with these Terms is at Your risk;
- All liability for any insurance products purchased by You rests solely with the insurer. Landmark does not endorse any particular product or insurer and no information contained within the Services should be deemed to imply otherwise. You acknowledge that if You Order any such insurance Landmark will deem such as Your consent to forward a copy of the Report to the insurers. Where such policy is purchased, all liability remains with the insurers and You are entirely responsible for ensuring that the insurance policy offered is suitable for Your needs and should seek independent advice. Landmark does not guarantee that an insurance policy will be available on a Property Site. All decisions with regard to the offer of insurance policies for any premises will be made solely at the discretion of the insurers and Landmark accepts no liability in this regard. The provision of a Report does not constitute any indication by Landmark that insurance will be available on the property.
- Professional opinions contained in Reports are provided to Landmark by third parties, and such third parties are solely liable for the opinion provided. For the avoidance of doubt, those parties providing assessments or professional opinions on Landmark products include RPS Plc & Wilbourn Associates Limited, and any issues with regard to the provision of such opinion should be taken up with the relevant third party.
- If Landmark provides You with any additional service obtained from a third party, including but not limited to any interpretation or conclusion, risk assessment or environmental report or search carried out in relation to a Report on Your Property Site, subject to clause 6.o below Landmark will not be liable in any way for any information contained therein or any issues arising out of the provision of those additional services to You. Landmark will be deemed to have acted as an agent in these circumstances and the supply of these additional services will be governed by the terms and conditions of those Third Parties.
- In any event no person may rely on a Service more than 12 months after its original date.
- If You wish to vary any limitation of liability as set out in these Terms, You must request such variation prior to ordering the Service. Landmark shall use its reasonable endeavours to agree such variation but shall not be obliged to do so.
- Time shall not be of the essence with respect to the provision of the Services.
- Ordnance Survey have undertaken a positional accuracy improvement programme which may result in discrepancies between the positioning of features used in datasets in the Services and the updated Ordnance Survey mapping. Subject to clause 6.o below, Landmark and its Suppliers exclude all and any liability incurred as a result of the implementation of such positional accuracy improvement programme.
- Where Landmark provides its own risk assessment in connection with any Report, Landmark shall carry out such assessment with all reasonable skill and care but shall have no liability for any such risk assessment conclusion which is provided for information only, save where Landmark conducted the same negligently, in which case the provisions of clause 6 shall apply. Notwithstanding the provision of any such risk assessment conclusion you should carefully examine the remainder of the Report and should not take or refrain from taking any action based solely on the basis of the risk assessment. For the avoidance of doubt, the provisions of this clause 6n apply solely to risk assessments conducted by Landmark, and the provision of any other risk assessment by a third party shall be governed by such third party's terms in accordance with the provisions of clause 6i above.
- Landmark obtains much of the information contained in its Report from third parties. Landmark will not accept any liability to You for any negligent or incorrect entry, or error or corruption in the Third Party Content supplied to Landmark, but Landmark's Suppliers may be liable for such

negligent or incorrect entries, or errors or corruptions, subject to the terms and conditions on which they supply the Third Party Content to Landmark.

**7. Contribution**

- Save where expressly provided, this clause 7 shall apply solely to Envirosearch Residential Reports (regardless of the result of such Report). Nothing in this clause 7 shall operate to override or vary the provisions of clause 6.
- Landmark are prepared to offer, at their sole discretion, and without any admission or inference of liability a contribution towards the costs of any remediation works required under a Notice (as defined below) on the terms of this clause 7 ("the Contribution")
- In the event that a Remediation Notice is served on the First Purchaser or First Purchaser's Lender of a Property Site under Part II(A) of the Environmental Protection Act 1990 ("the Notice") Landmark will contribute to the cost of such works as either the First Purchaser or First Purchaser's Lender (but not both) are required to carry out under the Notice subject to the provisions of this clause 7 and on the following terms:
  - the Contribution shall only apply to contamination or a pollution incident present or having occurred prior to the date of the Report;
  - the Contribution shall only apply where the Property Site is a single residential dwelling house or a single residential flat within a block of flats. For the avoidance of doubt, this obligation does not apply to any commercial property, nor to any Property Site being developed or redeveloped whether for residential purposes or otherwise;
  - the Contribution is strictly limited to the cost of works at the Property Site and at no other site.
  - the Contribution will not be paid in respect of any of the following:
    - Radioactive contamination of whatsoever nature, directly or indirectly caused by or contributed to or arising from ionising radiations or contamination by radioactivity from any nuclear fuel or from any nuclear waste from the combustion of nuclear fuel or the radioactive toxic explosive or other hazardous properties of any explosive nuclear assembly or nuclear component thereof.
    - Asbestos arising out of or related in any way to asbestos or asbestos-containing materials on or in structures or services serving the structures.
    - Naturally occurring materials arising from the presence or required removal of naturally occurring materials except in circumstances where such materials are present in concentrations which are in excess of their natural concentration.
    - Intentional non-compliance arising from the intentional disregard of or knowing wilful or deliberate non-compliance by any owner or occupier of the Property Site with any statute, regulation, administrative complaint, notice of violation, or notice letter of any Regulatory Authority.
- Any condition which is known or ought reasonably to have been known to the First Purchaser or the First Purchaser's Lender prior to the purchase of the Report.
  - Any condition which is caused by acts of War or an Act of Terrorism.
  - Any property belonging to or in the custody or control of the First Purchaser which does not form a fixed part of the Property Site or the structure.
  - Any fines liquidated damages punitive or exemplary damages.
  - Any bodily injury including without limitation, death, illness or disease, mental injury, anguish or nervous shock.
  - Any financial loss in respect of any loss of any rental, profit, revenue, savings or business or any consequential indirect or economic loss damage or expense including the cost of rent of temporary premises or business interruption.
  - Any losses incurred following a material change in use of, alteration or development of the Property Site.
- The maximum sum that shall be contributed by Landmark in respect of any Contribution shall be limited to £60,000. In the event that more than one Report is purchased on the Property Site the Contribution will only be payable under the first Report purchased by or on behalf of any First Purchaser or First Purchaser's Lender and no Contribution will be made in respect of subsequent Reports purchased by or on behalf of such First Purchaser, First Purchaser's Lender or any person connected to them.
- Landmark shall only pay a Contribution where the Notice is served within 36 months of the date of the Report.
- Any rights to a Contribution under this Clause 7 are not assignable in the event of a sale of the Property Site and Landmark will not make any Contribution after the date of completion of such sale.
- In the event the First Purchaser or First Purchaser's Lender wishes to claim any Contribution, it shall notify Landmark in writing within 3 months of the date of the Notice. The First Purchaser or First Purchaser's Lender (as applicable) shall comply with all reasonable requirements of Landmark with regard to the commission and conduct of the remediation works to be carried out under the Notice, and in the event the First Purchaser or First Purchaser's Lender (as applicable) does not do so, including without limitation, obtaining Landmark's prior written consent to any estimates for such works or

complying with any other reasonable request by Landmark, Landmark shall not be required to pay any Contribution. Notwithstanding the payment of the Contribution by Landmark the First Purchaser or First Purchaser's Lender as applicable shall take all reasonable steps to mitigate any costs incurred in connection with the conduct of works required under the terms of any Notice.

- In the event that the First Purchaser or First Purchaser's Lender receives any communication from a statutory authority to the effect that there is an intent to serve a notice received under PartII(A) of the Environmental Protection Act 1990 they will advise Landmark within a maximum period of two months from receipt of such communication. This clause 7h and the service of any notice under it shall not affect the provisions of clauses 7 e and g, and any such communications, even if advised to Landmark will not operate as notice under clause 7e.
- Landmark reserve the right at any time prior to a claim for Contribution being made in accordance with clause 7 g) above, to withdraw the offer of payment of Contributions without further notice.

**8. Events Beyond Our Control**

- You acknowledge that Landmark shall not be liable for any delay, interruption or failure in the provision of the Services which are caused or contributed to by any circumstance which is outside our reasonable control including but not limited to, lack of power, telecommunications failure or overload, computer malfunction, inaccurate processing of data, or delays in receiving, loading or checking data, corruption of data whilst in the course of conversion, geo-coding, processing by computer in the course of electronic communication, or printing.

**9. Severability**

- If any provision of these Terms are found by either a court or other competent authority to be void, invalid, illegal or unenforceable, that provision shall be deemed to be deleted from these Terms and never to have formed part of these Terms and the remaining provisions shall continue in full force and effect.

**10. Governing Law**

- These terms shall be governed by and construed in accordance with English law and each party agrees irrevocably submit to the exclusive jurisdiction of the English courts if any dispute arises out of or in connection with this agreement (a "Dispute") the parties undertake that, prior to the commencement of Court proceedings, they will seek to have the Dispute resolved amicably by use of an alternative dispute resolution procedure acceptable to both parties with the assistance of the Centre for Dispute Resolution (CEDR) if required, by written notice initiating that procedure. If the Dispute has not been resolved to the satisfaction of either party within 60 days of initiation of the procedure or if either party fails or refuses to participate in or withdraws from participating in the procedure then either party may refer the Dispute to the Court.

**11. General; Complaints**

- Landmark may assign its rights and obligations under these Terms without prior notice or any limitation.
- Landmark may authorise or allow our contractors and other third parties to provide to Landmark and/or to You services necessary or related to the Services and to perform Landmark's obligations and exercise Landmark's rights under these Terms, which may include collecting payment on Landmark's behalf.
- No waiver on Landmark's part to exercise, and no delay in exercising, any right, power or provision hereunder shall operate as a waiver thereof, nor shall any single or partial exercise of any right, power or provision hereunder preclude the exercise of that or any other right, power or provision.
- Unless otherwise stated in these Terms, all notices from You to Landmark must be in writing and sent to the Landmark registered office (or in the case of an Authorised Reseller, to its registered office address) and subject to paragraph e below all notices from Landmark to You will be displayed on our Websites from time to time.
- Any complaints in relation to the Services should, in the first instance, be in writing addressed to the Customer Service Support Manager at the Landmark registered office. Landmark or its agents will respond to any such complaints in writing as soon as practicable possible.
- A person who is not a party to any contract made pursuant to these Terms shall have no right under the Contract (Right of Third Parties) Act 1999 to enforce any terms of such contract and Landmark shall not be liable to any such third party in respect of any Services supplied.
- Landmark's Privacy Policy as displayed on the Website governs the use made of any information You supply to Landmark.



## General

- Specified Site
- Specified Buffer(s)
- Bearing Reference Point
- Map ID
- Several of Type at Location

## Agency and Hydrological

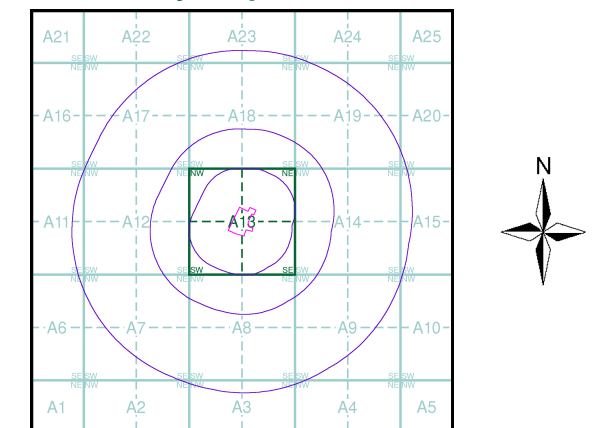
- Contaminated Land Register Entry or Notice (Location)
- Contaminated Land Register Entry or Notice
- Discharge Consent
- Enforcement or Prohibition Notice
- Integrated Pollution Control
- Integrated Pollution Prevention Control
- Local Authority Integrated Pollution Prevention and Control
- Local Authority Pollution Prevention and Control
- Local Authority Pollution Prevention and Control Enforcement
- Pollution Incident to Controlled Waters
- Prosecution Relating to Authorised Processes
- Prosecution Relating to Controlled Waters
- Registered Radioactive Substance
- River Network or Water Feature
- River Quality Sampling Point
- Substantiated Pollution Incident Register
- Water Abstraction
- Water Industry Act Referral
- BGS Recorded Landfill Site (Location)
- BGS Recorded Landfill Site
- EA Historic Landfill (Buffered Point)
- EA Historic Landfill (Polygon)
- Integrated Pollution Control Registered Waste Site
- Licensed Waste Management Facility (Landfill Boundary)
- Licensed Waste Management Facility (Location)
- Local Authority Recorded Landfill Site (Location)
- Local Authority Recorded Landfill Site
- Registered Landfill Site
- Registered Landfill Site (Location)
- Registered Landfill Site (Point Buffered to 100m)
- Registered Landfill Site (Point Buffered to 250m)
- Registered Waste Transfer Site (Location)
- Registered Waste Transfer Site
- Registered Waste Treatment or Disposal Site (Location)
- Registered Waste Treatment or Disposal Site

## Hazardous Substances

- COMAH Site
- Explosive Site
- NIHHS Site
- Planning Hazardous Substance Consent
- Planning Hazardous Substance Enforcement
- BGS Recorded Mineral Site
- Contemporary Trade Directory Entry
- Fuel Station Entry

## Industrial Land Use

## Site Sensitivity Map - Slice A

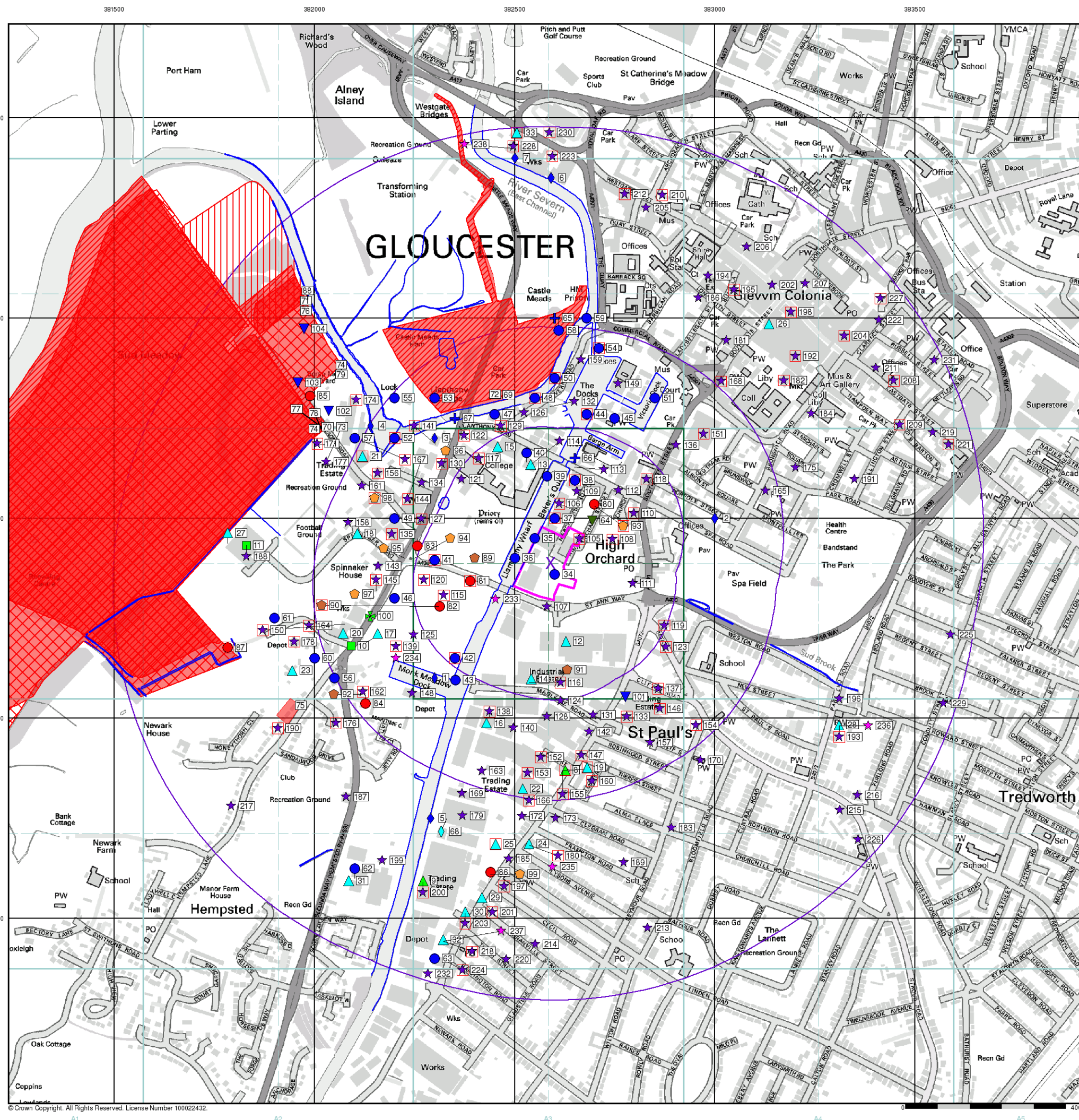


## Order Details

Order Number: 28783651\_1\_1  
 Customer Ref: S831  
 National Grid Reference: 382590, 217890  
 Slice: A  
 Site Area (Ha): 1.77  
 Search Buffer (m): 1000

## Site Details

Unit A, Merchants Quay, The Docks, GLOUCESTER, GL1 2ER





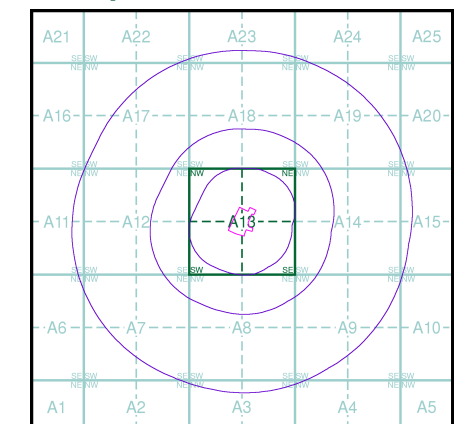
### General

- Specified Site
- Specified Buffer(s)
- Bearing Reference Point

### Agency and Hydrological (Flood)

- Extreme Flooding from Rivers or Sea without Defences (Zone 2)
- Flooding from Rivers or Sea without Defences (Zone 3)
- Area Benefiting from Flood Defence
- Flood Water Storage Areas
- Flood Defence

### Flood Map - Slice A

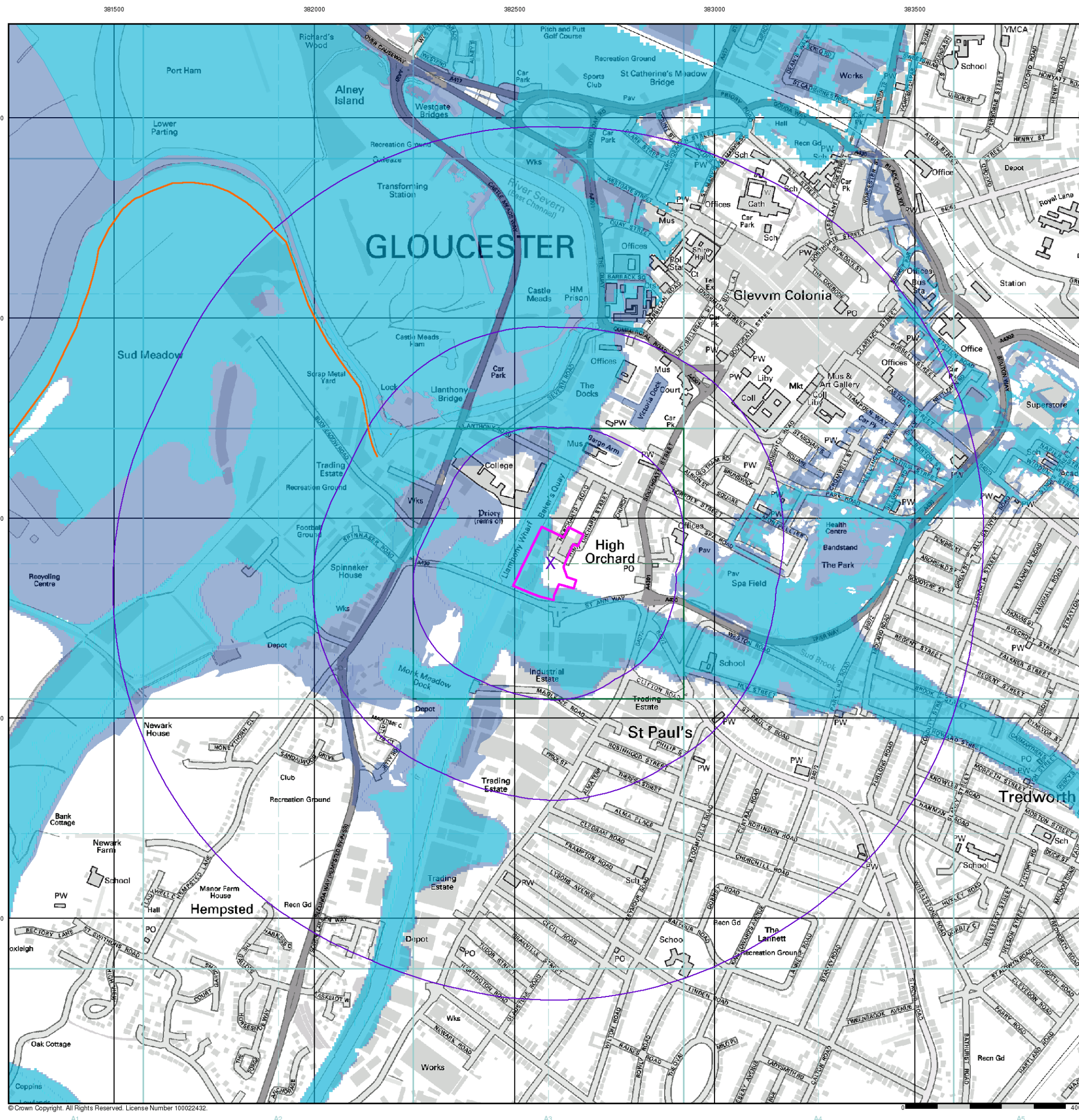


### Order Details

Order Number: 28783651\_1\_1  
 Customer Ref: S831  
 National Grid Reference: 382590, 217890  
 Slice: A  
 Site Area (Ha): 1.77  
 Search Buffer (m): 1000






### Site Details

Unit A, Merchants Quay, The Docks, GLOUCESTER, GL1 2ER










## General

-  Specified Site
-  Specified Buffer(s)
-  Bearing Reference Point
-  Map ID
-  Several of Type at Location

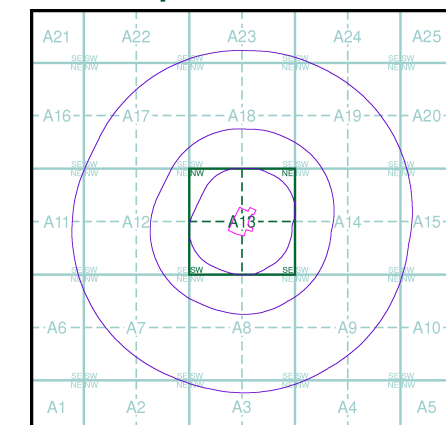
## Agency and Hydrological (Boreholes)

-  BGS Borehole Depth 0 - 10m
-  BGS Borehole Depth 10 - 30m
-  BGS Borehole Depth 30m +
-  Confidential
-  Other

For Borehole information please refer to the Borehole .csv file which accompanied this slice.

A copy of the BGS Borehole Ordering Form is available to download from the Support section of [www.envirocheck.co.uk](http://www.envirocheck.co.uk).

## Borehole Map - Slice A

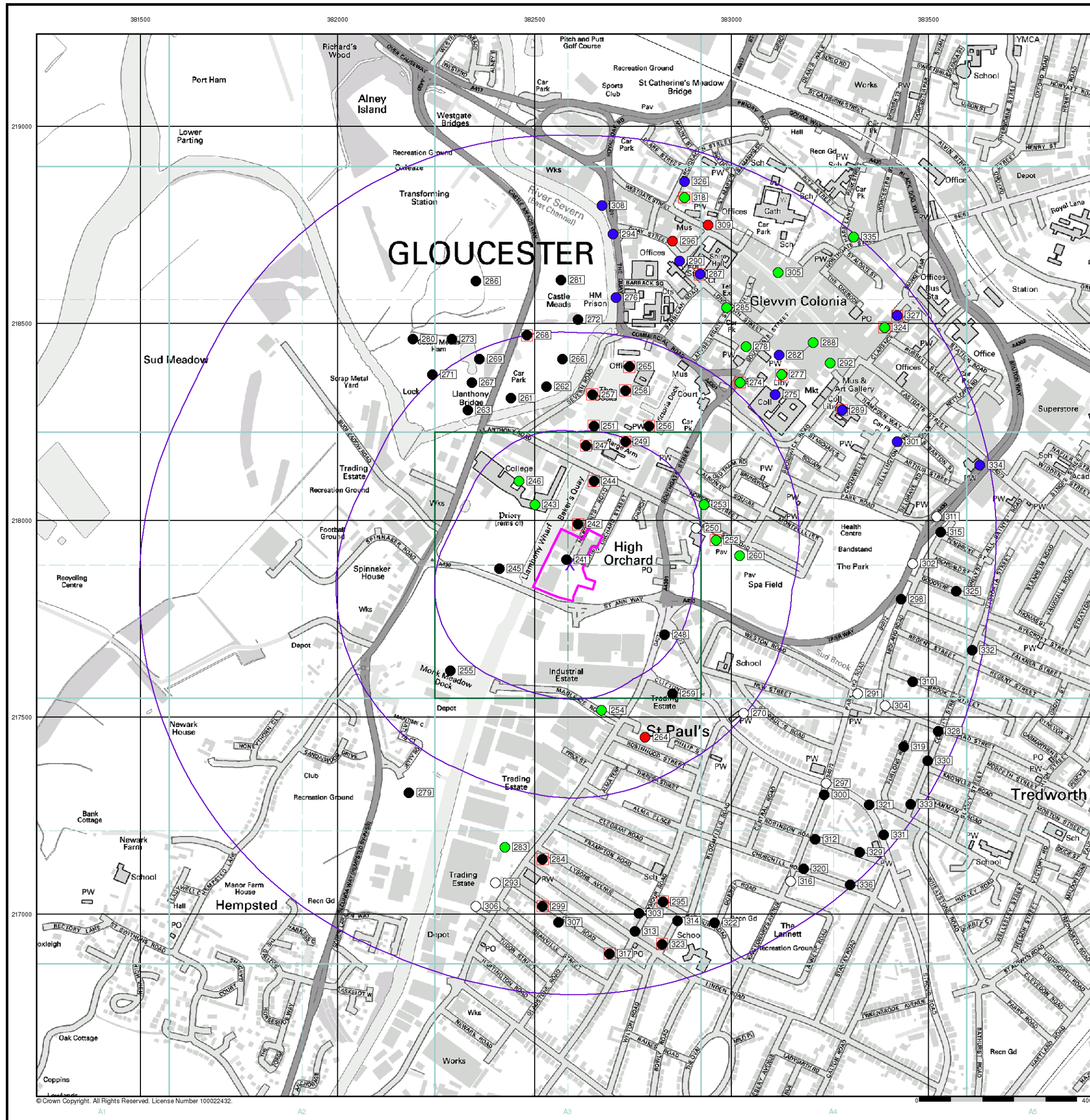


## Order Details

Order Number: 28783651\_1\_1  
 Customer Ref: S831  
 National Grid Reference: 382590, 217890  
 Slice: A  
 Site Area (Ha): 1.77  
 Search Buffer (m): 1000

## Site Details

Unit A, Merchants Quay, The Docks, GLOUCESTER, GL1 2ER





## General

- Specified Site
- Specified Buffer(s)
- Bearing Reference Point
- Map ID
- Severall of Type at Location
- Pylon
- Overhead Transmission Line

## Agency and Hydrological

- Contaminated Land Register Entry or Notice (Location)
- Contaminated Land Register Entry or Notice
- Discharge Consent
- Enforcement or Prohibition Notice
- Integrated Pollution Control
- Integrated Pollution Prevention Control
- Local Authority Integrated Pollution Prevention and Control
- Local Authority Pollution Prevention and Control Enforcement
- Pollution Incident to Controlled Waters
- Prosecution Relating to Authorised Processes
- Prosecution Relating to Controlled Waters
- Registered Radioactive Substance
- River Network or Water Feature
- River Quality Sampling Point
- Substantiated Pollution Incident Register
- Water Abstraction
- Water Industry Act Referral
- BGS Recorded Mineral Site

## Waste

- BGS Recorded Landfill Site (Location)
- BGS Recorded Landfill Site
- EA Historic Landfill (Buffered Point)
- EA Historic Landfill (Polygon)
- Integrated Pollution Control Registered Waste Site
- Licensed Waste Management Facility (Landfill Boundary)
- Licensed Waste Management Facility (Location)
- Local Authority Recorded Landfill Site (Location)
- Local Authority Recorded Landfill Site
- Registered Landfill Site
- Registered Landfill Site (Location)
- Registered Landfill Site (Point Buffered to 100m)
- Registered Landfill Site (Point Buffered to 250m)
- Registered Waste Transfer Site (Location)
- Registered Waste Transfer Site
- Registered Waste Treatment or Disposal Site (Location)
- Registered Waste Treatment or Disposal Site

## Hazardous Substances

- COMAH Site
- Explosive Site
- NIHHS Site
- Planning Hazardous Substance Consent
- Planning Hazardous Substance Enforcement
- Contemporary Trade Directory Entry
- Fuel Station Entry

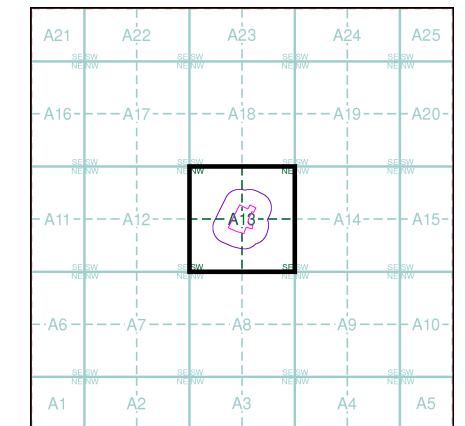
## Geological

- BGS Recorded Mineral Site

## Industrial Land Use

- Contemporary Trade Directory Entry
- Fuel Station Entry

## Site Sensitivity Map - Segment A13

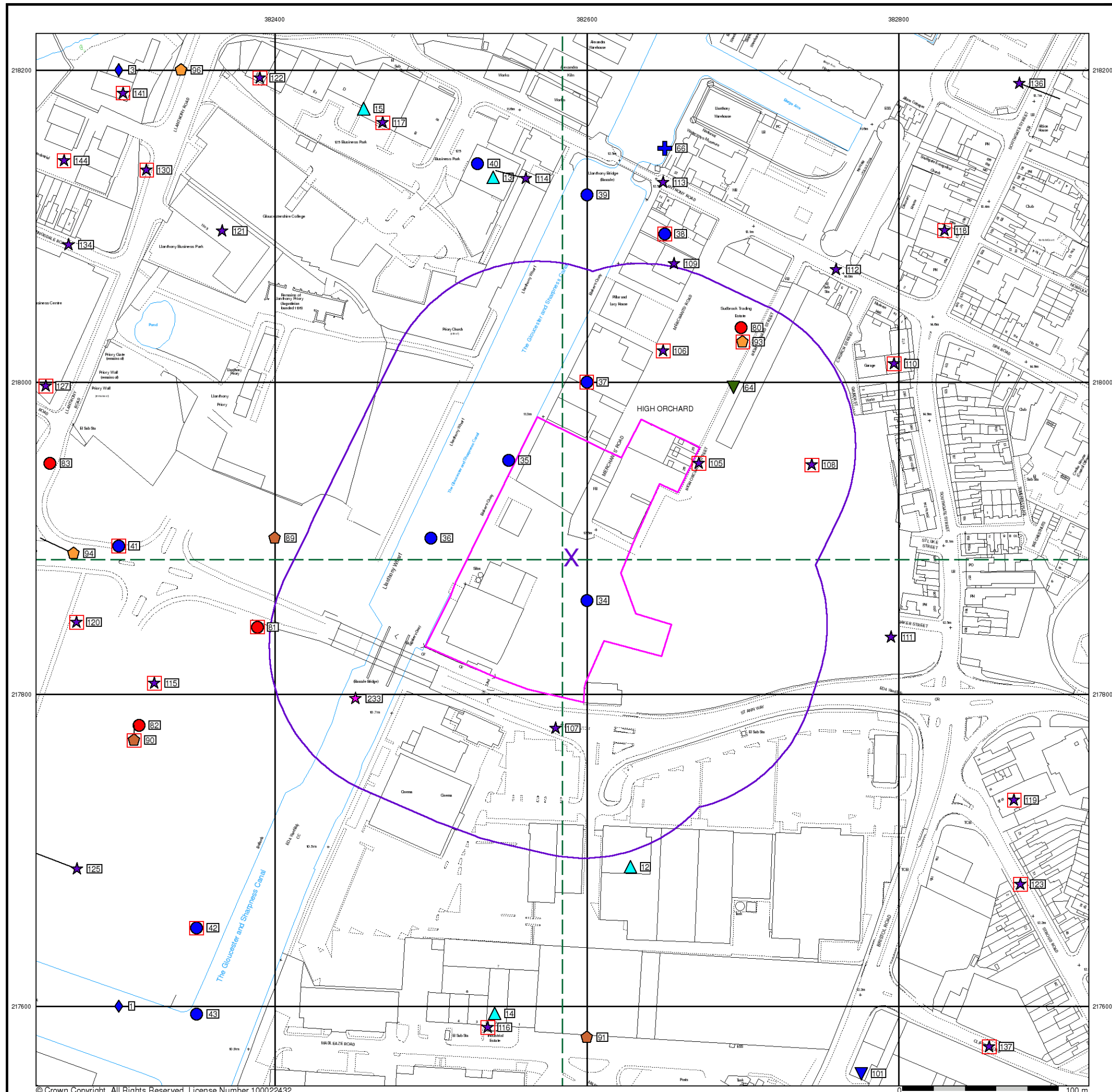


## Order Details

Order Number: 28783651\_1\_1  
 Customer Ref: S831  
 National Grid Reference: 382590, 217890  
 Slice: A  
 Site Area (Ha): 1.77  
 Plot Buffer (m): 100

## Site Details

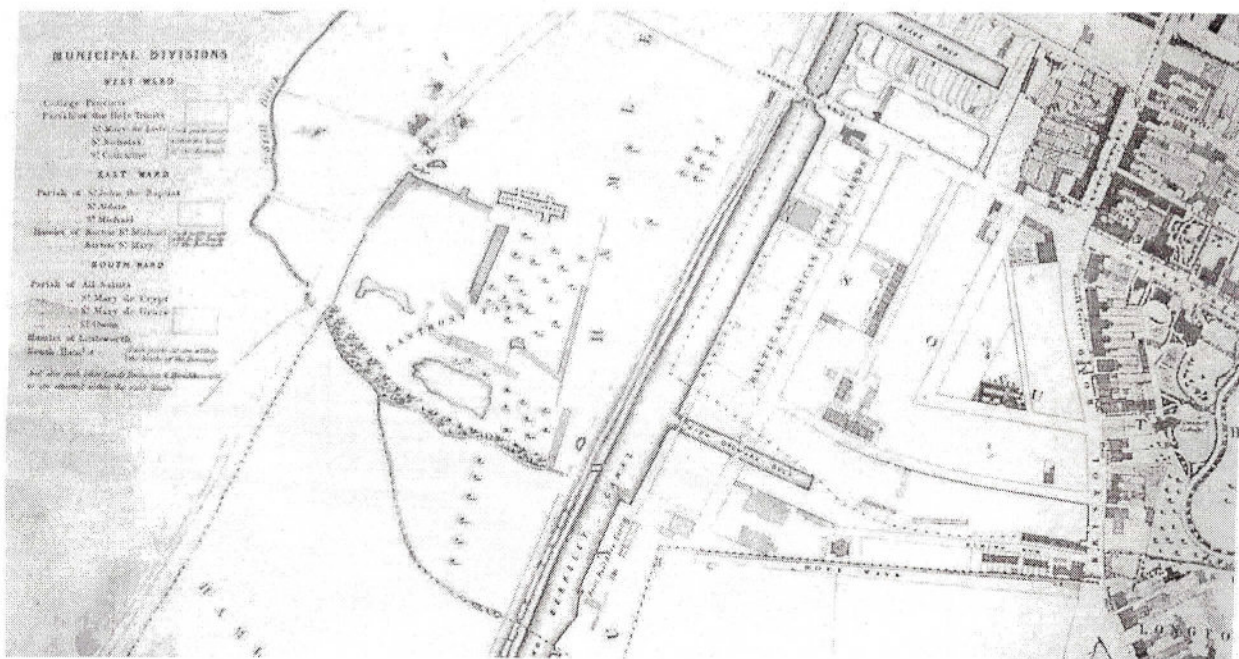
Unit A, Merchants Quay, The Docks, GLOUCESTER, GL1 2ER





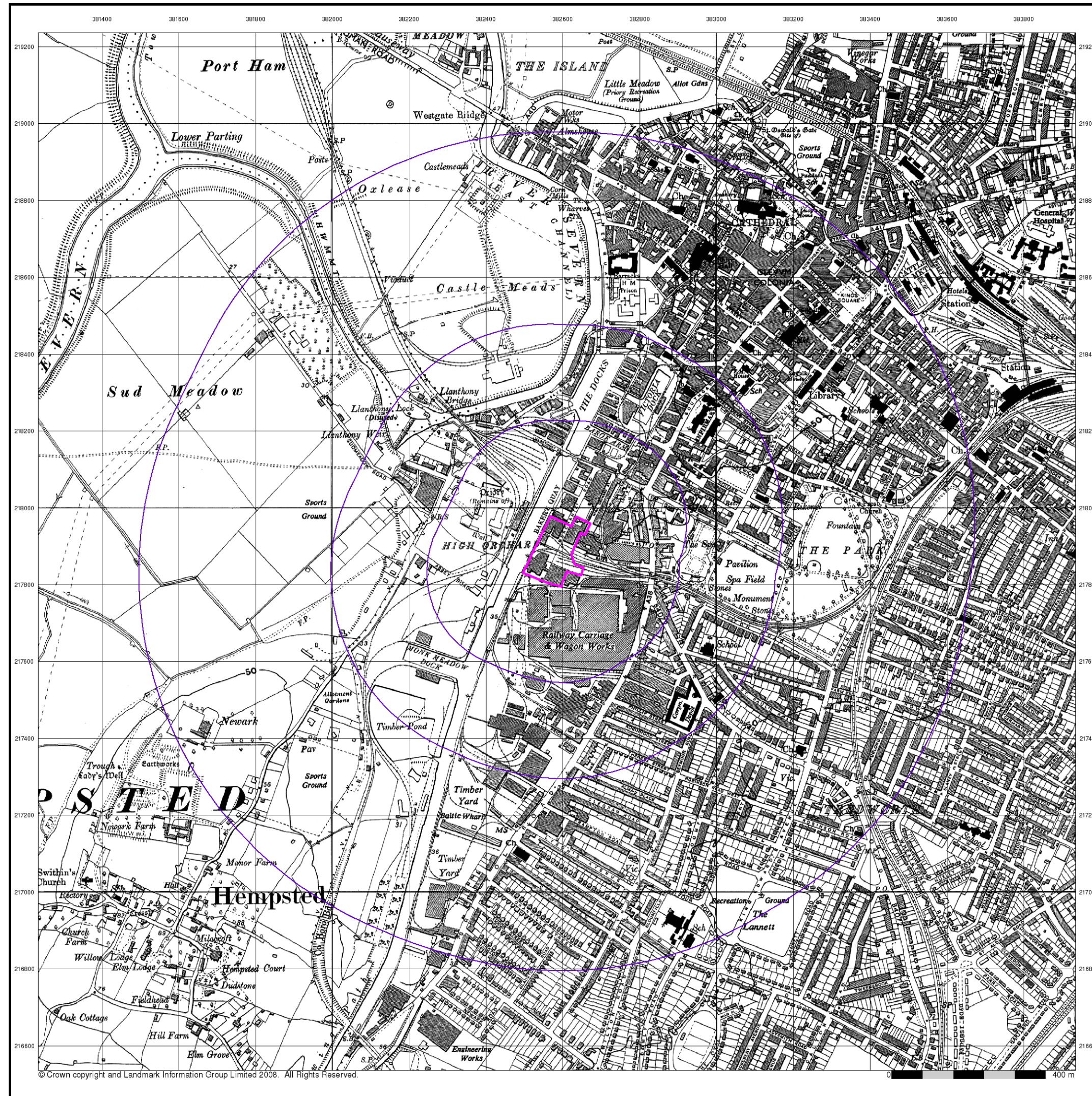


**Fig 2**      **Canal Company map of 1840**



**Fig 3**      **Causton's map of 1843**





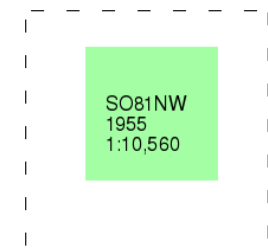
## Ordnance Survey Plan

### Published 1955

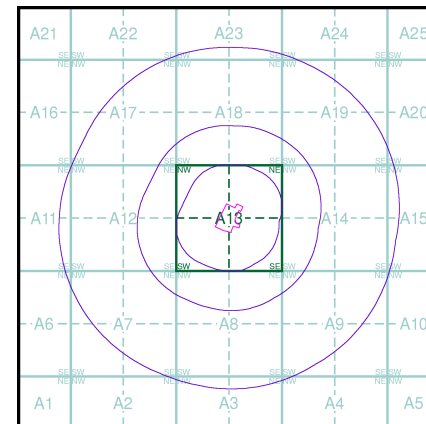
### Source map scale - 1:10,000

The historical maps shown were reproduced from maps predominantly held at the scale adopted for England, Wales and Scotland in the 1840's. In 1854 the 1:2,500 scale was adopted for mapping urban areas; these maps were used to update the 1:10,560 maps. The published date given therefore is often some years later than the surveyed date. Before 1938, all OS maps were based on the Cassini Projection, with independent surveys of a single county or group of counties, giving rise to significant inaccuracies in outlying areas. In the late 1940's, a Provisional Edition was produced, which updated the 1:10,560 mapping from a number of sources. The maps appear unfinished - with all military camps and other strategic sites removed. These maps were initially overprinted with the National Grid. In 1970, the first 1:10,000 maps were produced using the Transverse Mercator Projection. The revision process continued until recently, with new editions appearing every 10 years or so for urban areas.

### Map Name(s) and Date(s)



### Historical Map - Slice A



### Order Details

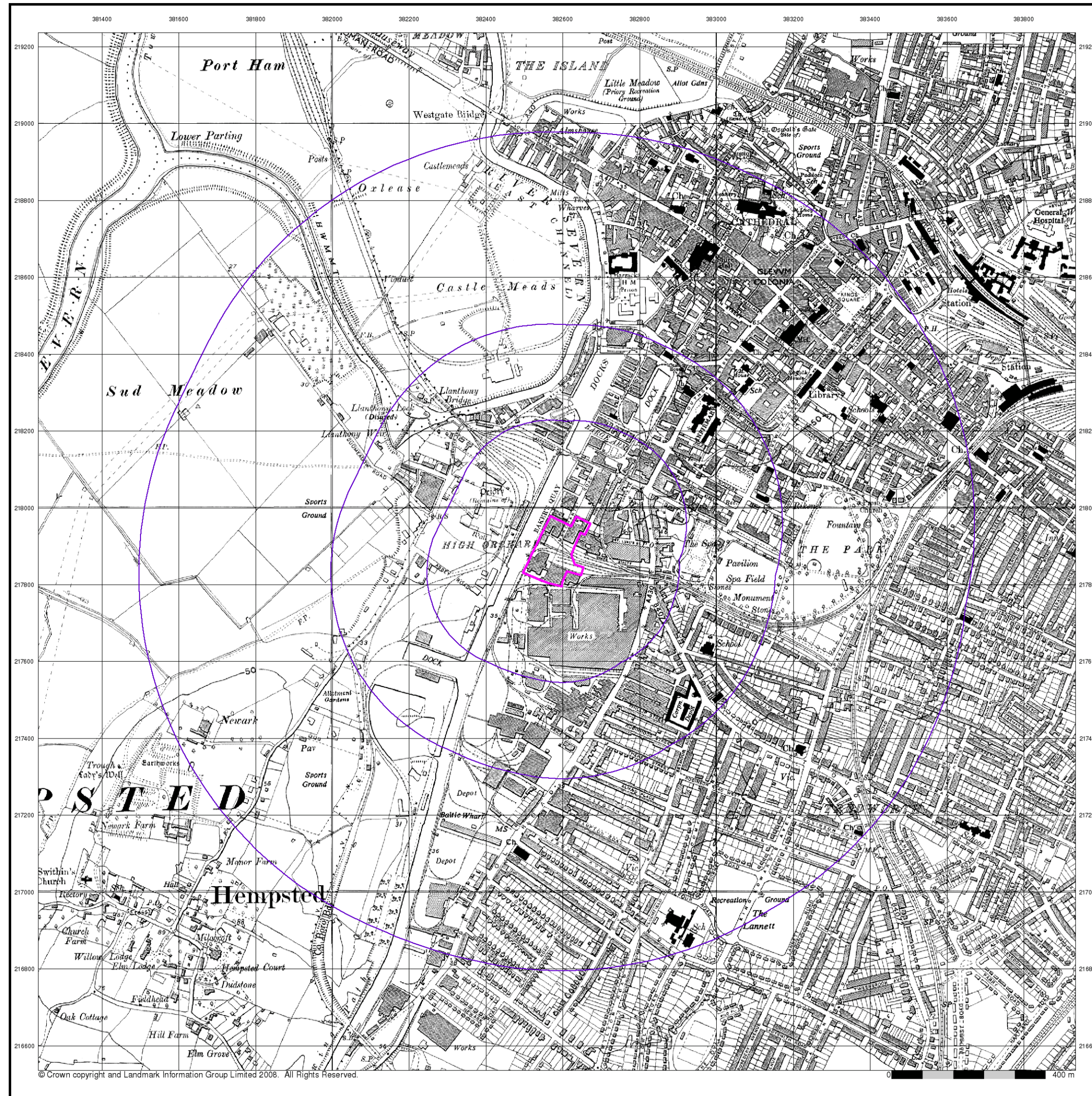
Order Number: 28783651\_1\_1  
Customer Ref: S831  
National Grid Reference: 382590, 217890  
Slice: A  
Site Area (Ha): 1.77  
Search Buffer (m): 1000

### Site Details

Unit A, Merchants Quay, The Docks, GLOUCESTER, GL1 2ER







© Crown copyright and Landmark Information Group Limited 2008. All Rights Reserved.



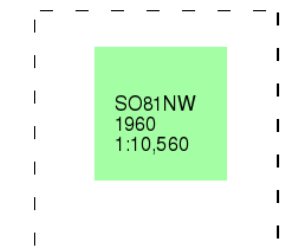
## Ordnance Survey Plan

### Published 1960

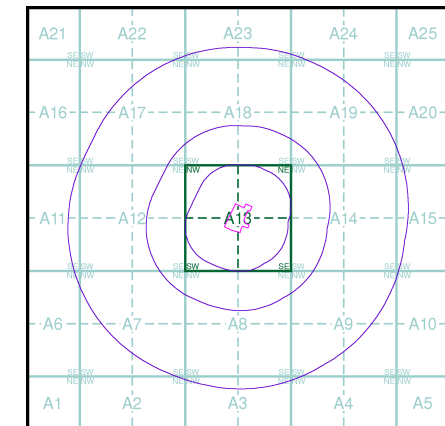
### Source map scale - 1:10,000

The historical maps shown were reproduced from maps predominantly held at the scale adopted for England, Wales and Scotland in the 1840's. In 1854 the 1:2,500 scale was adopted for mapping urban areas; these maps were used to update the 1:10,560 maps. The published date given therefore is often some years later than the surveyed date. Before 1938, all OS maps were based on the Cassini Projection, with independent surveys of a single county or group of counties, giving rise to significant inaccuracies in outlying areas. In the late 1940's, a Provisional Edition was produced, which updated the 1:10,560 mapping from a number of sources. The maps appear unfinished - with all military camps and other strategic sites removed. These maps were initially overprinted with the National Grid. In 1970, the first 1:10,000 maps were produced using the Transverse Mercator Projection. The revision process continued until recently, with new editions appearing every 10 years or so for urban areas.

### Map Name(s) and Date(s)



### Historical Map - Slice A



### Order Details

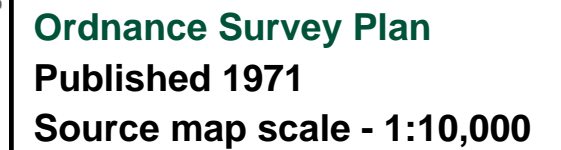
Order Number: 28783651\_1\_1  
Customer Ref: S831  
National Grid Reference: 382590, 217890  
Slice: A  
Site Area (Ha): 1.77  
Search Buffer (m): 1000

### Site Details

Unit A, Merchants Quay, The Docks, GLOUCESTER, GL1 2ER





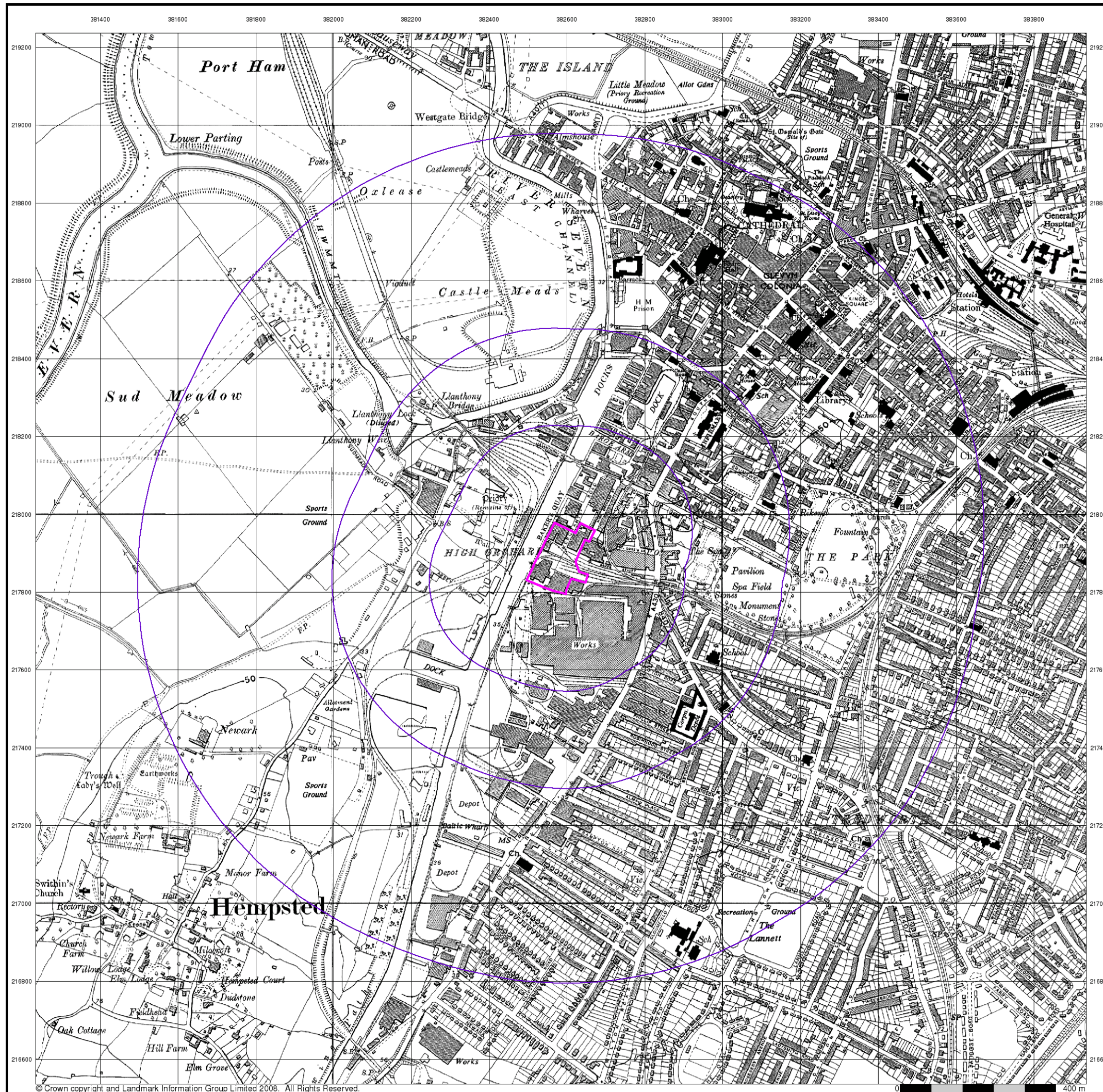
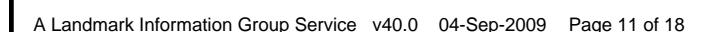


### Map Name(s) and Date(s)

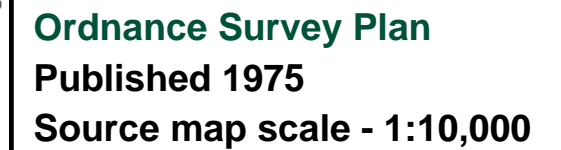


Order Number: 28783651\_1\_1  
Customer Ref: S831  
National Grid Reference: 382590, 217890  
Slice: A  
Site Area (Ha): 1.77  
Search Buffer (m): 1000

Unit A, Merchants Quay, The Docks, GLOUCESTER, GL1 2ER

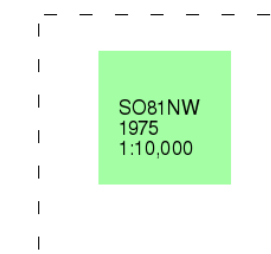




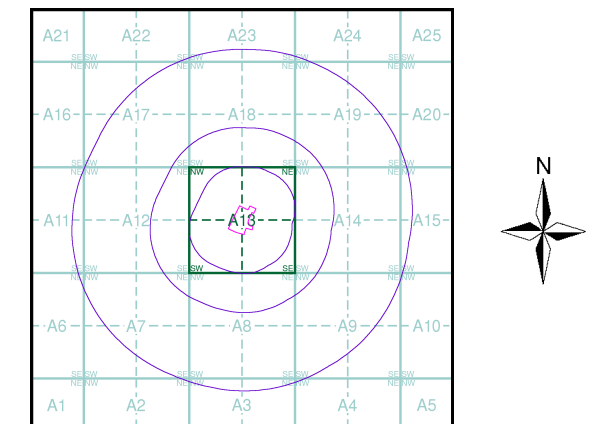


The historical maps shown were reproduced from maps predominantly held at the scale adopted for England, Wales and Scotland in the 1840's. In 1854 the 1:2,500 scale was adopted for mapping urban areas; these maps were used to update the 1:10,560 maps. The published date given therefore is often some years later than the surveyed date. Before 1938, all OS maps were based on the Cassini Projection, with independent surveys of a single county or group of counties, giving rise to significant inaccuracies in outlying areas. In the late 1940's, a Provisional Edition was produced, which updated the 1:10,560 mapping from a number of sources. The maps appear unfinished - with all military camps and other strategic sites removed. These maps were initially overprinted with the National Grid. In 1970, the first 1:10,000 maps were produced using the Transverse Mercator Projection. The revision process continued until recently, with new editions appearing every 10 years or so for urban areas.

### Map Name(s) and Date(s)



### Historical Map - Slice A

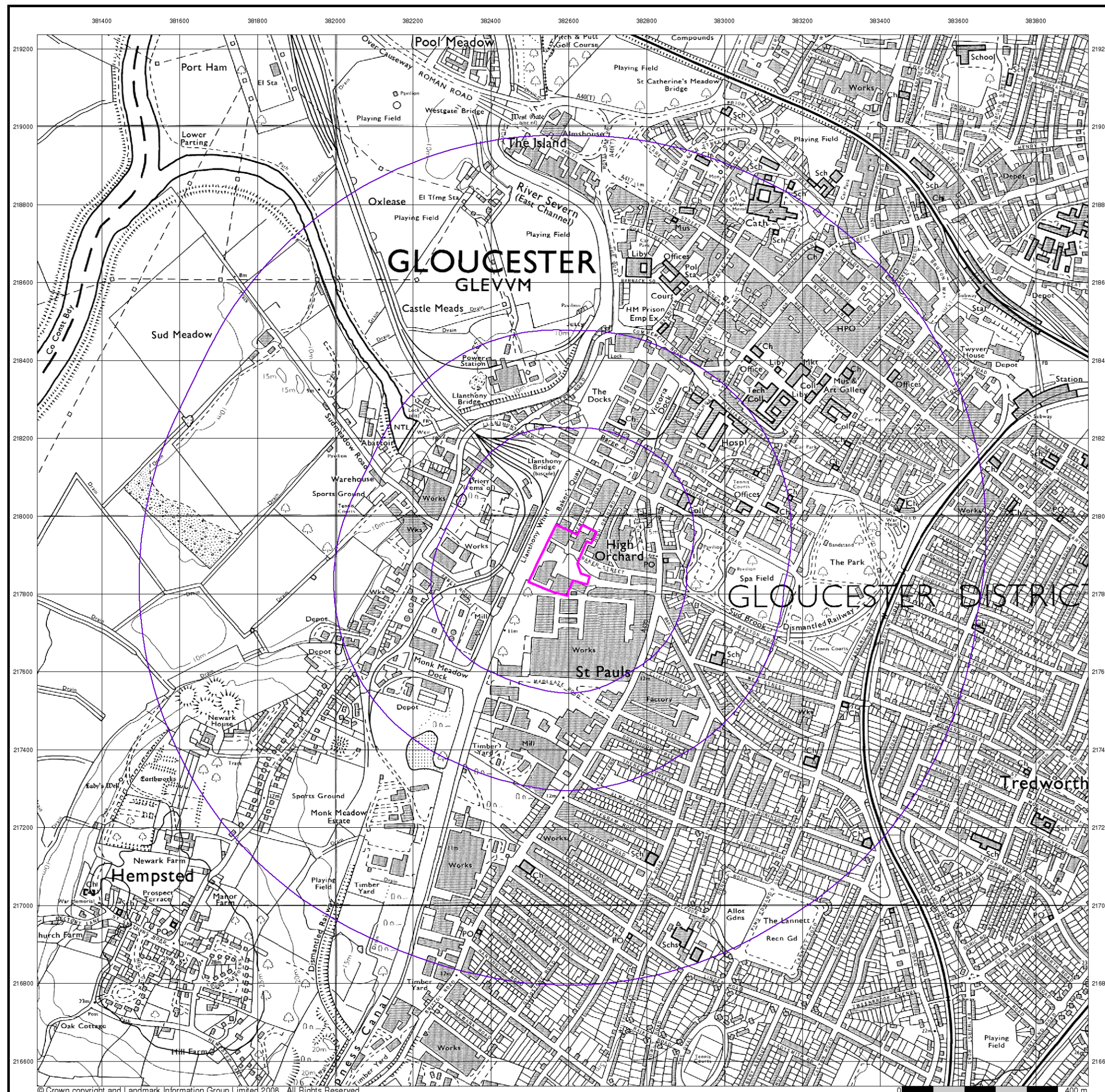


## Order Details

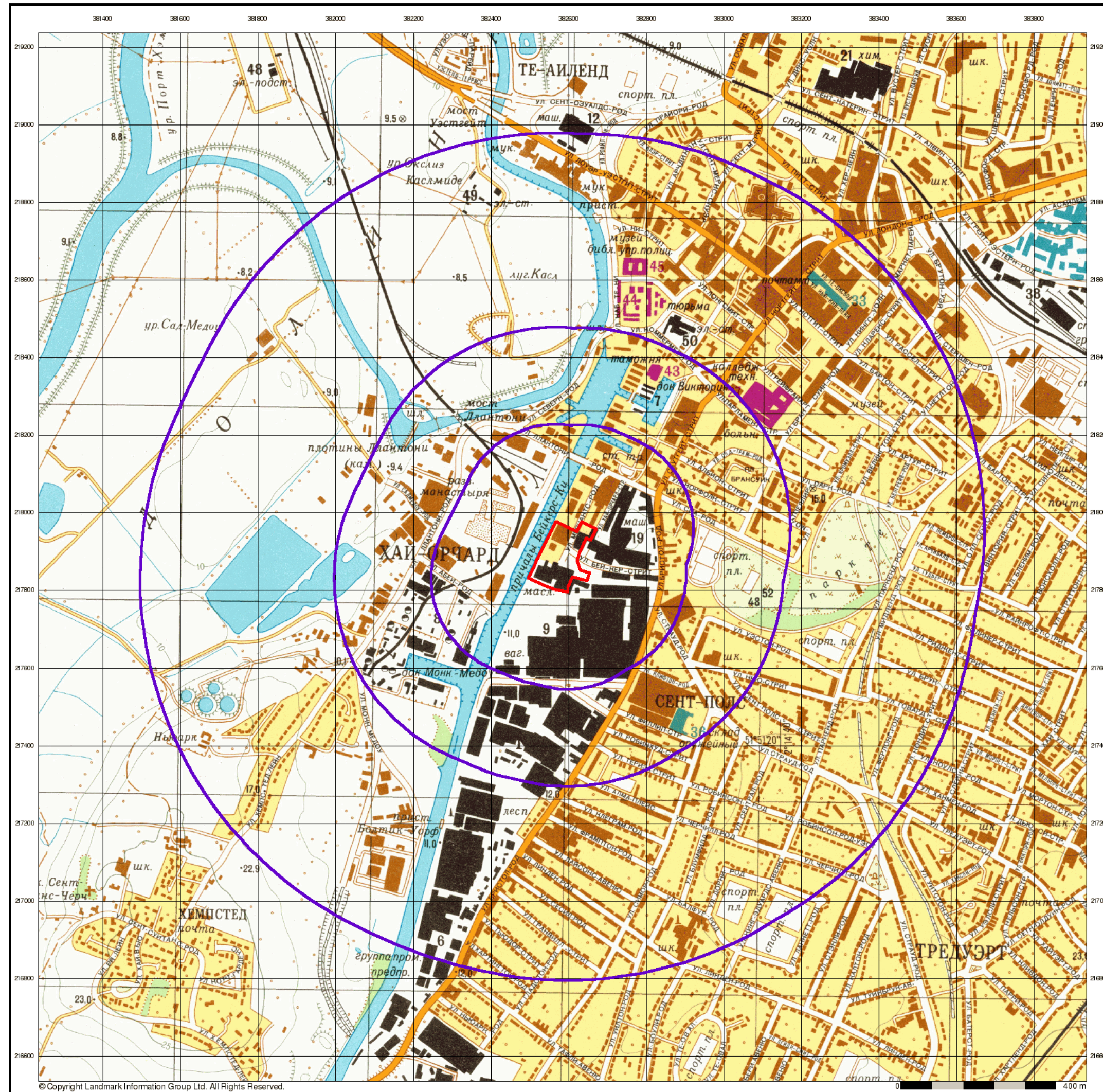
Order Number: 28783651\_1\_1  
Customer Ref: S831  
National Grid Reference: 382590, 217890  
Slice: A  
Site Area (Ha): 1.77  
Search Buffer (m): 1000

## Site Details

Unit A, Merchants Quay, The Docks, GLOUCESTER, GL1 2ER







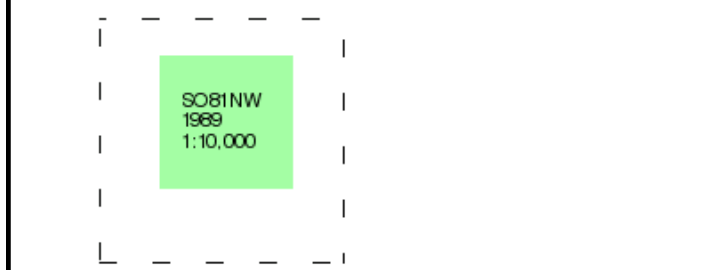
© Copyright Landmark Information Group Ltd. All Rights Reserved.



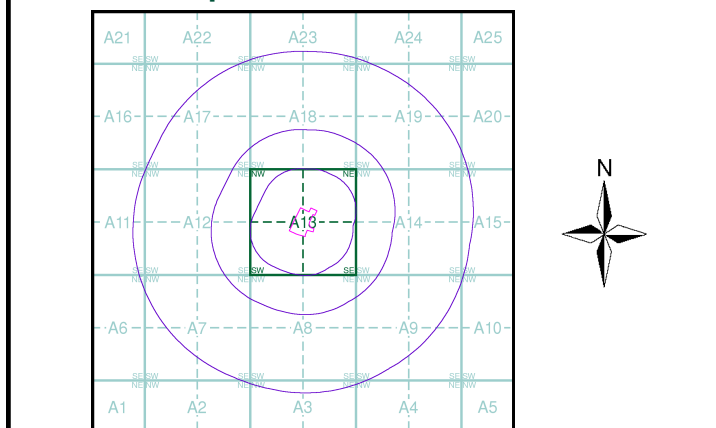
**Gloucester**  
**Published 1989**  
**Source map scale - 1:10,000**

These maps were produced by the Russian military during the Cold War between 1950 and 1997, and cover 103 towns and cities throughout the U.K. The maps are produced at 1:25,000, 1:10,000 and 1:5,000 scale, and show detailed land use, with colour-coded areas for development, green areas, and non-developed areas. Buildings are coloured black and important building uses (such as hospitals, post offices, factories etc.) are numbered, with a numbered key describing their use. They were produced by the Russians for the benefit of navigation, as well as strategic military sites and transport hubs, for use if they were to have invaded the U.K. The detailed information provided indicates that the areas were surveyed using land-based personnel, on the ground, in the cities that are mapped.

**Map Name(s) and Date(s)**



**Russian Map - Slice A**



**Order Details**  
Order Number: 28783651\_1\_1  
Customer Ref: S831  
National Grid Reference: 382590, 217890  
Slice: A  
Site Area (Ha): 1.77  
Search Buffer (m): 1000

**Site Details**  
Unit A, Merchants Quay, The Docks, GLOUCESTER, GL1 2ER





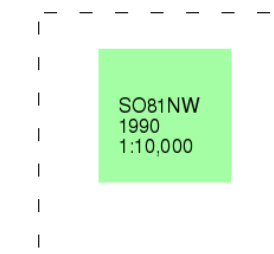
## Ordnance Survey Plan

Published 1990

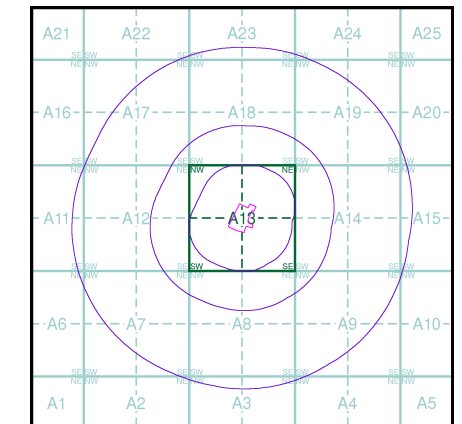
Source map scale - 1:10,000

The historical maps shown were reproduced from maps predominantly held at the scale adopted for England, Wales and Scotland in the 1840's. In 1854 the 1:2,500 scale was adopted for mapping urban areas; these maps were used to update the 1:10,560 maps. The published date given therefore is often some years later than the surveyed date. Before 1938, all OS maps were based on the Cassini Projection, with independent surveys of a single county or group of counties, giving rise to significant inaccuracies in outlying areas. In the late 1940's, a Provisional Edition was produced, which updated the 1:10,560 mapping from a number of sources. The maps appear unfinished - with all military camps and other strategic sites removed. These maps were initially overprinted with the National Grid. In 1970, the first 1:10,000 maps were produced using the Transverse Mercator Projection. The revision process continued until recently, with new editions appearing every 10 years or so for urban areas.

## Map Name(s) and Date(s)



## Historical Map - Slice A



## Order Details

Order Number: 28783651\_1\_1  
Customer Ref: S831  
National Grid Reference: 382590, 217890  
Slice: A  
Site Area (Ha): 1.77  
Search Buffer (m): 1000

## Site Details

Unit A, Merchants Quay, The Docks, GLOUCESTER, GL1 2ER







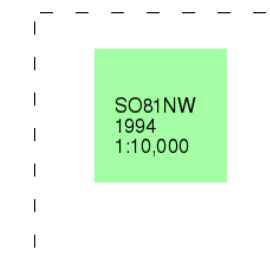
© Crown copyright and Landmark Information Group Limited 2008. All Rights Reserved.



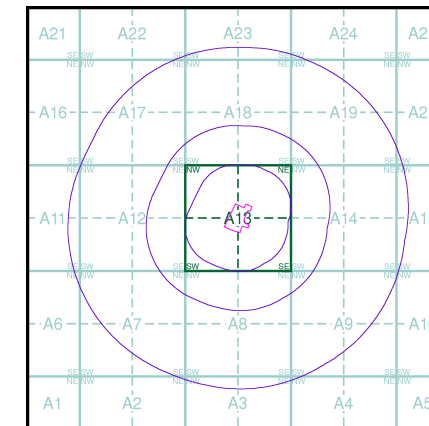
**Ordnance Survey Plan**  
**Published 1994**  
**Source map scale - 1:10,000**

The historical maps shown were reproduced from maps predominantly held at the scale adopted for England, Wales and Scotland in the 1840's. In 1854 the 1:2,500 scale was adopted for mapping urban areas; these maps were used to update the 1:10,560 maps. The published date given therefore is often some years later than the surveyed date. Before 1938, all OS maps were based on the Cassini Projection, with independent surveys of a single county or group of counties, giving rise to significant inaccuracies in outlying areas. In the late 1940's, a Provisional Edition was produced, which updated the 1:10,560 mapping from a number of sources. The maps appear unfinished - with all military camps and other strategic sites removed. These maps were initially overprinted with the National Grid. In 1970, the first 1:10,000 maps were produced using the Transverse Mercator Projection. The revision process continued until recently, with new editions appearing every 10 years or so for urban areas.

**Map Name(s) and Date(s)**



**Historical Map - Slice A**



**Order Details**

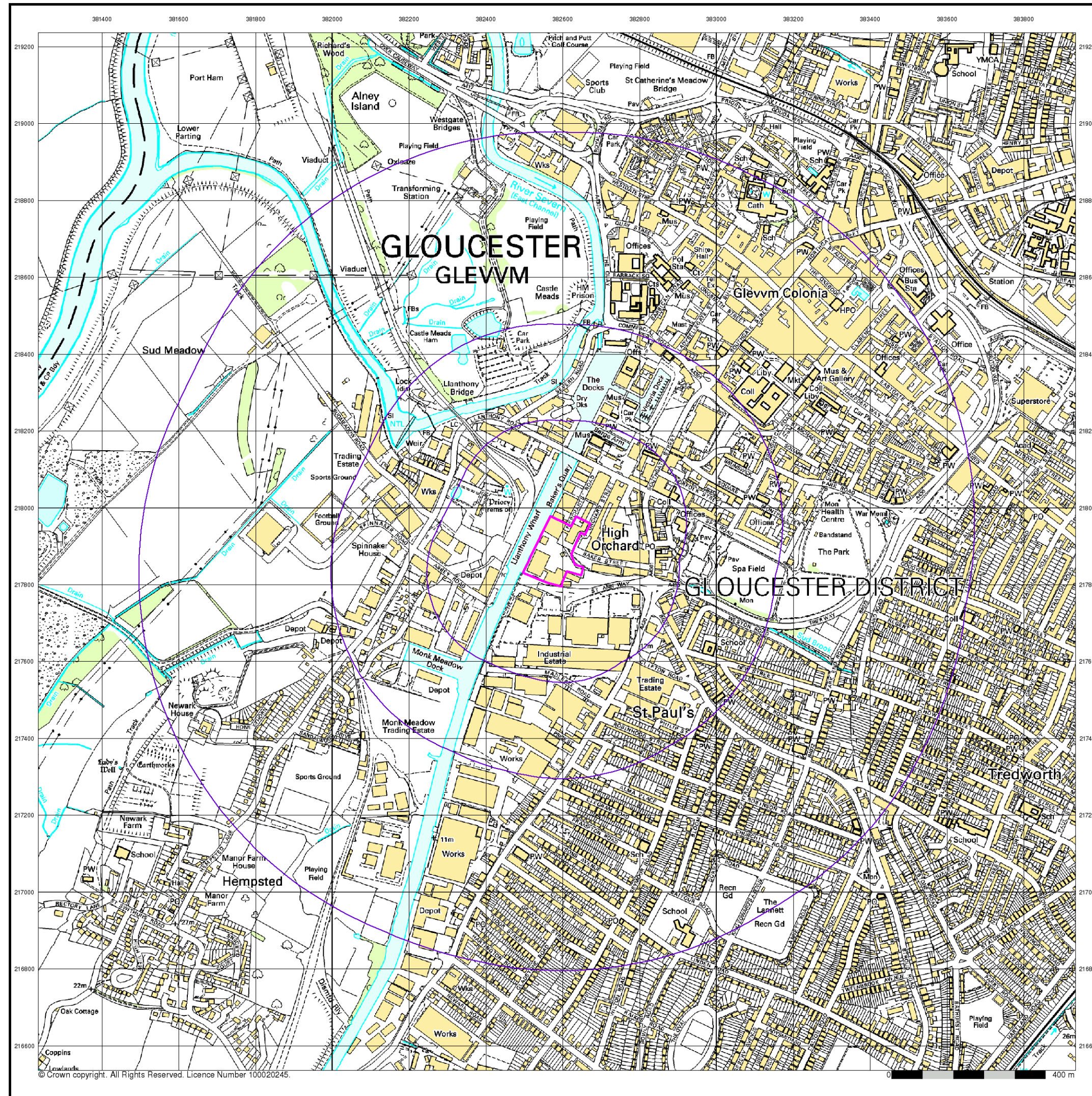
Order Number: 28783651\_1\_1  
Customer Ref: S831  
National Grid Reference: 382590, 217890  
Slice: A  
Site Area (Ha): 1.77  
Search Buffer (m): 1000

**Site Details**

Unit A, Merchants Quay, The Docks, GLOUCESTER, GL1 2ER







© Crown copyright. All Rights Reserved. Licence Number 100020245.



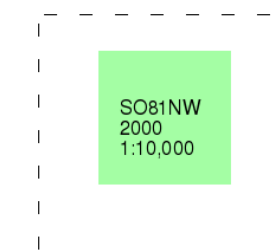
## 10k Raster Mapping

Published 2000

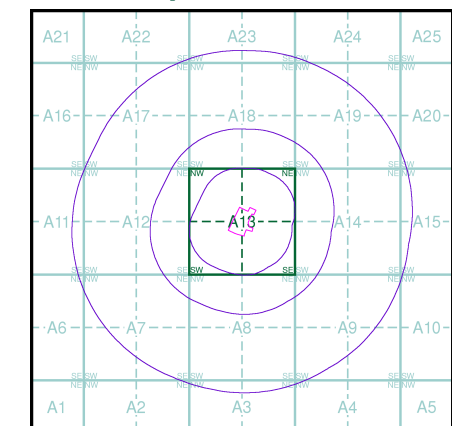
Source map scale - 1:10,000

The historical maps shown were produced from the Ordnance Survey's 1:10,000 colour raster mapping. These maps are derived from Landplan which replaced the old 1:10,000 maps originally published in 1970. The data is highly detailed showing buildings, fences and field boundaries as well as all roads, tracks and paths. Road names are also included together with the relevant road number and classification. Boundary information depiction includes county, unitary authority, district, civil parish and constituency.

## Map Name(s) and Date(s)



## Historical Map - Slice A



## Order Details

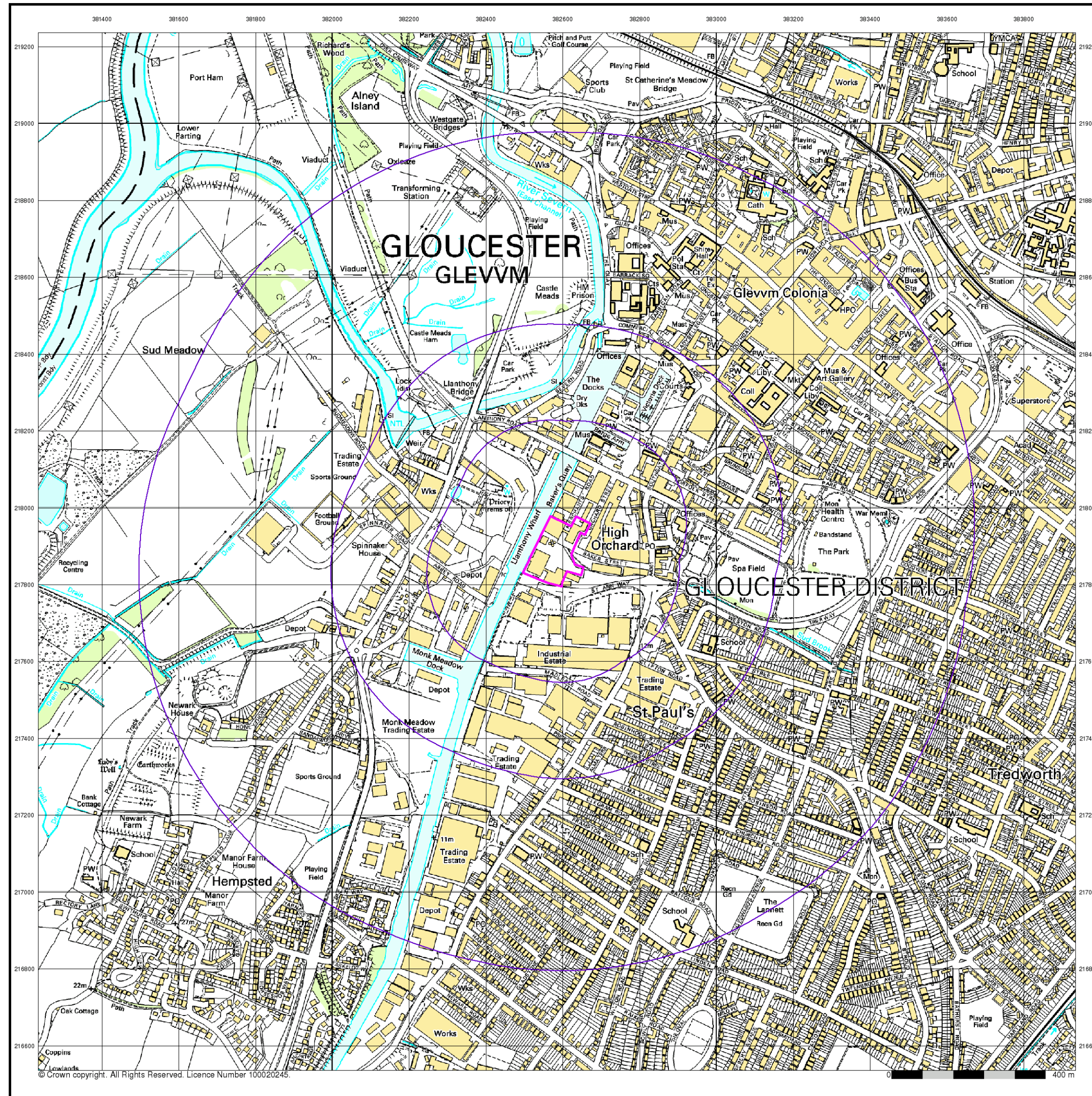
Order Number: 28783651\_1\_1  
Customer Ref: S831  
National Grid Reference: 382590, 217890  
Slice: A  
Site Area (Ha): 1.77  
Search Buffer (m): 1000

## Site Details

Unit A, Merchants Quay, The Docks, GLOUCESTER, GL1 2ER







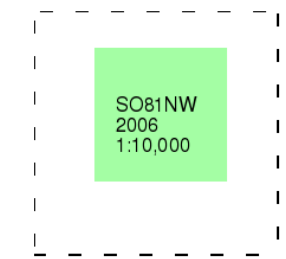
© Crown copyright. All Rights Reserved. Licence Number 100020245.



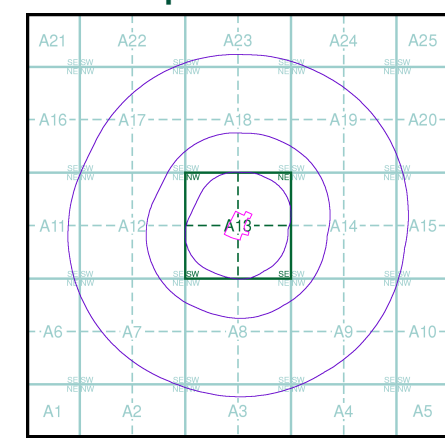
**10k Raster Mapping**  
**Published 2006**  
**Source map scale - 1:10,000**

The historical maps shown were produced from the Ordnance Survey's 1:10,000 colour raster mapping. These maps are derived from Landplan which replaced the old 1:10,000 maps originally published in 1970. The data is highly detailed showing buildings, fences and field boundaries as well as all roads, tracks and paths. Road names are also included together with the relevant road number and classification. Boundary information depiction includes county, unitary authority, district, civil parish and constituency.

**Map Name(s) and Date(s)**



**Historical Map - Slice A**

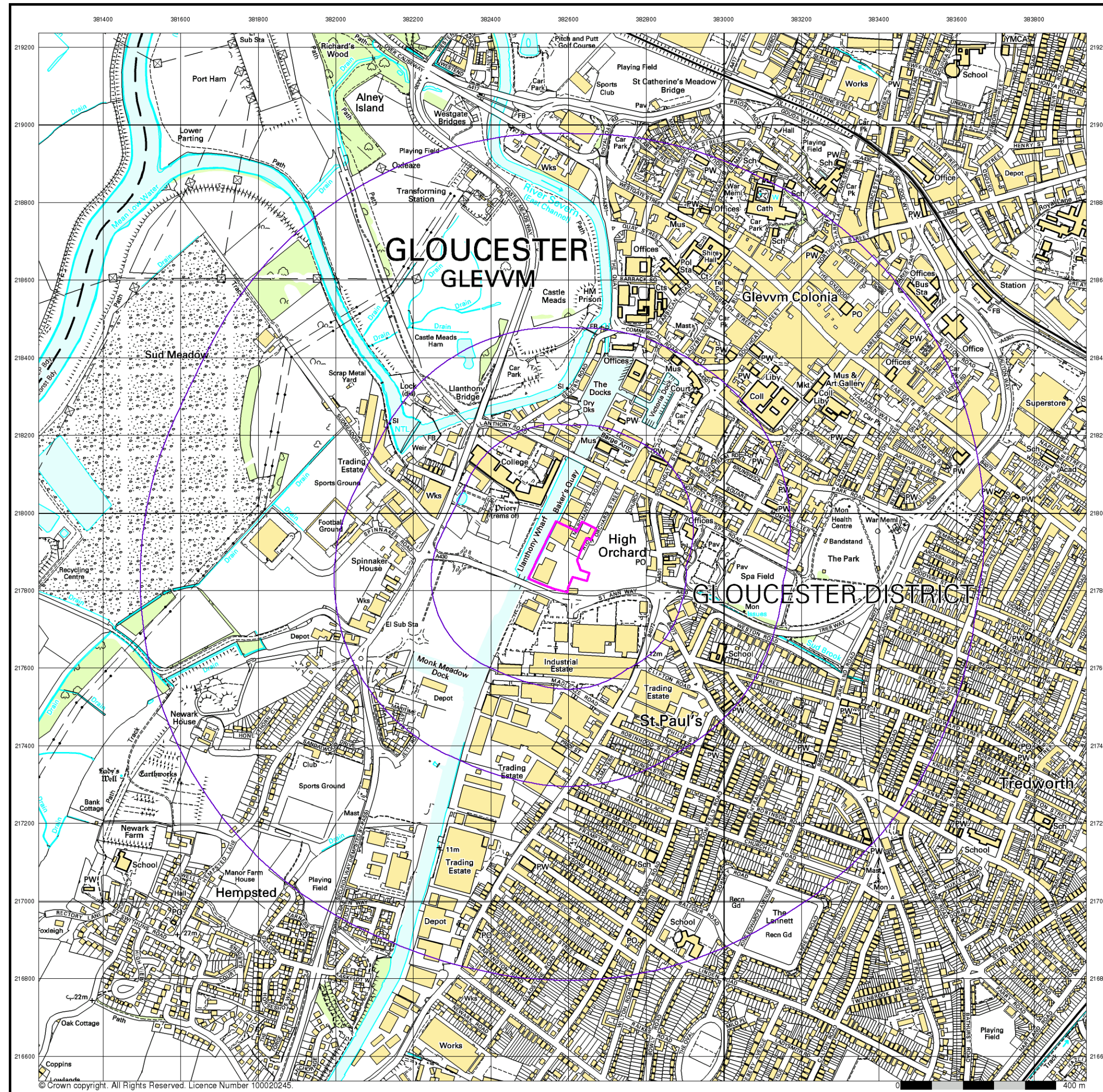


**Order Details**  
Order Number: 28783651\_1\_1  
Customer Ref: S831  
National Grid Reference: 382590, 217890  
Slice: A  
Site Area (Ha): 1.77  
Search Buffer (m): 1000

**Site Details**  
Unit A, Merchants Quay, The Docks, GLOUCESTER, GL1 2ER







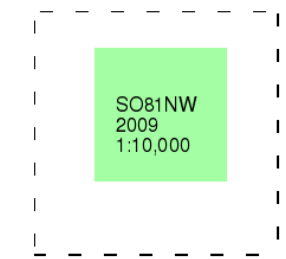
© Crown copyright. All Rights Reserved. Licence Number 100020245.



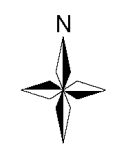
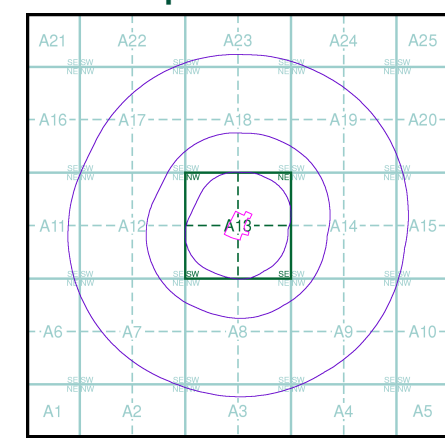
**10k Raster Mapping**  
**Published 2009**  
**Source map scale - 1:10,000**

The historical maps shown were produced from the Ordnance Survey's 1:10,000 colour raster mapping. These maps are derived from Landplan which replaced the old 1:10,000 maps originally published in 1970. The data is highly detailed showing buildings, fences and field boundaries as well as all roads, tracks and paths. Road names are also included together with the relevant road number and classification. Boundary information depiction includes county, unitary authority, district, civil parish and constituency.

**Map Name(s) and Date(s)**



**Historical Map - Slice A**



**Order Details**

Order Number: 28783651\_1\_1  
Customer Ref: S831  
National Grid Reference: 382590, 217890  
Slice: A  
Site Area (Ha): 1.77  
Search Buffer (m): 1000

**Site Details**

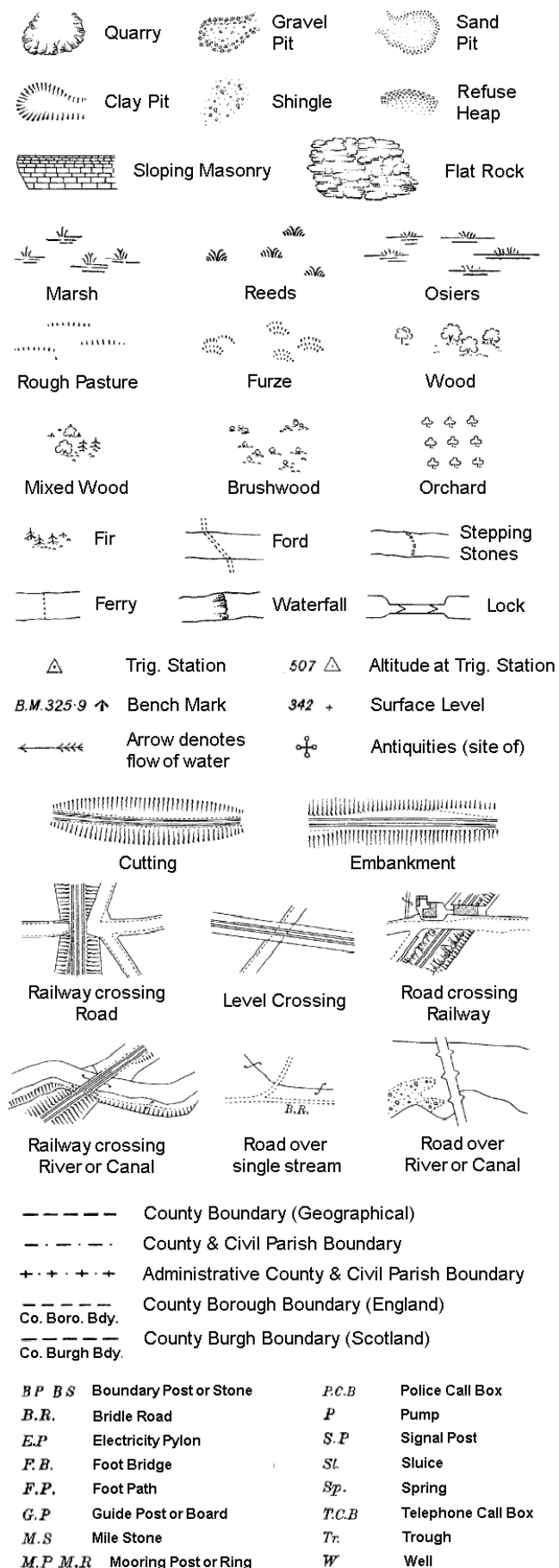
Unit A, Merchants Quay, The Docks, GLOUCESTER, GL1 2ER



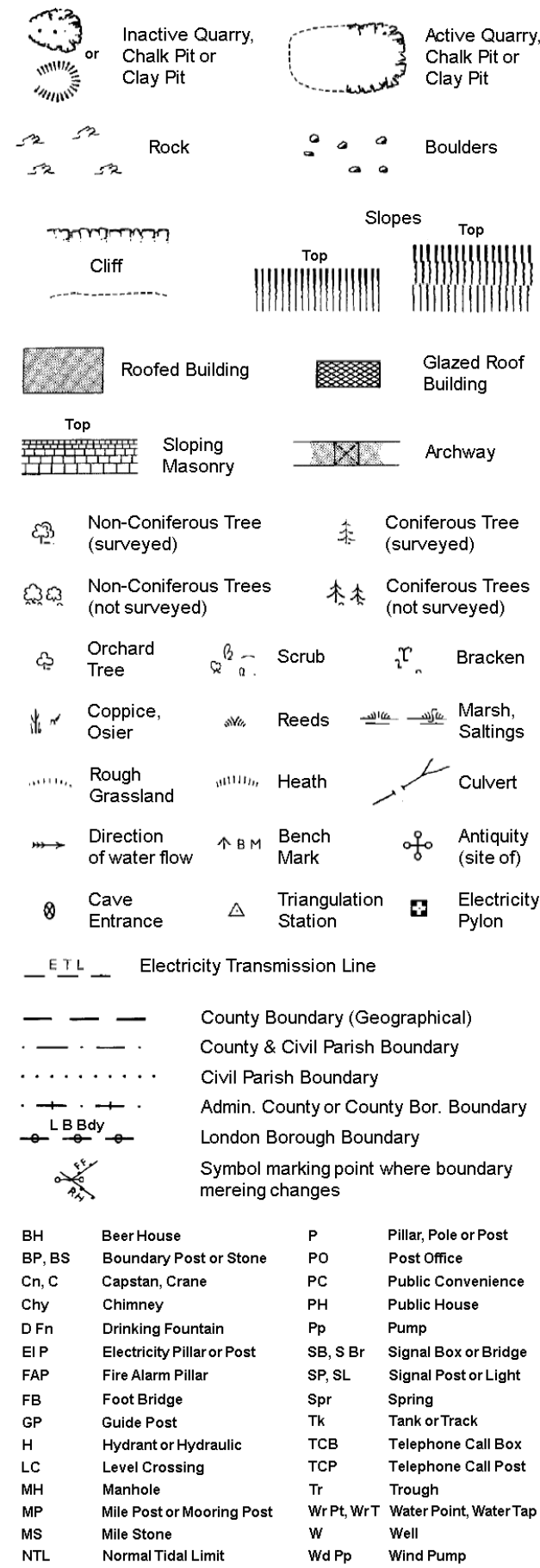


# Historical Mapping Legends

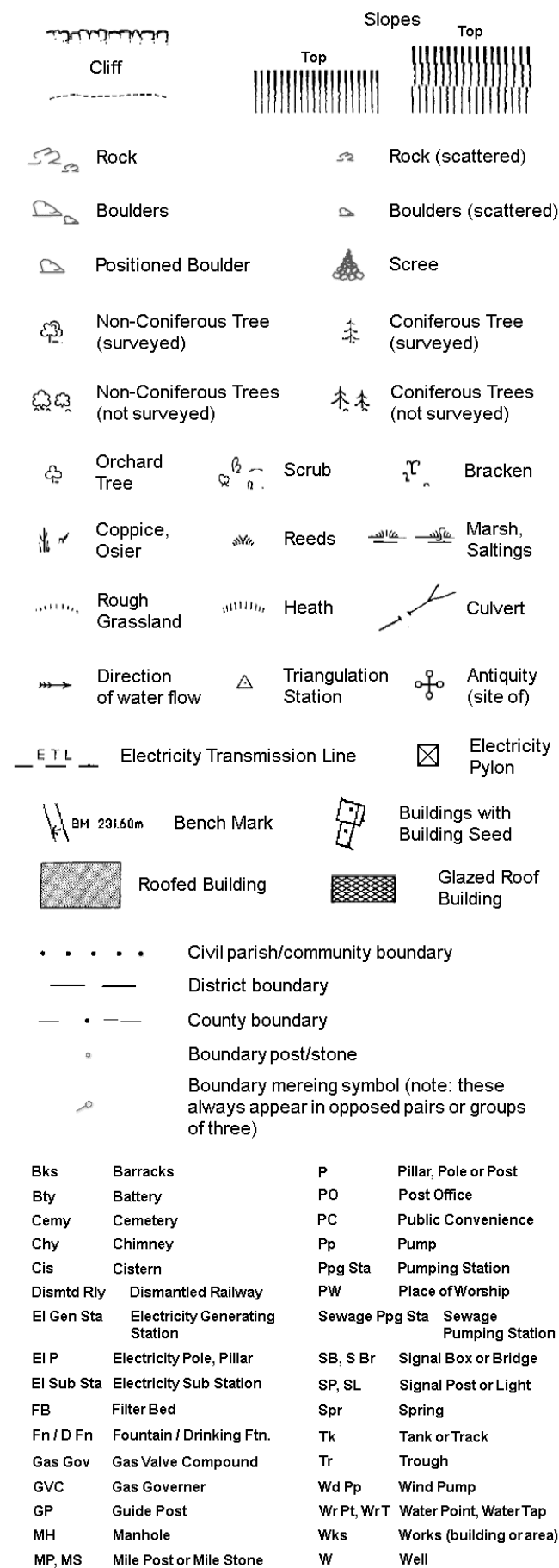
## Ordnance Survey County Series and Ordnance Survey Plan 1:2,500



## Ordnance Survey Plan, Additional SIMs and Supply of Unpublished Survey Information 1:2,500 and 1:1,250



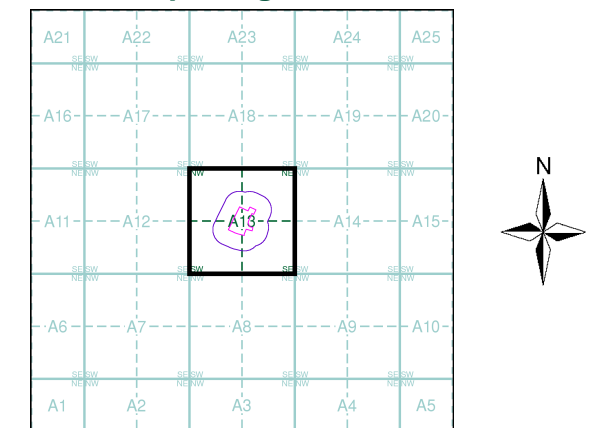
## Large-Scale National Grid Data 1:2,500 and 1:1,250



## Historical Mapping & Photography included:

Mapping Type	Scale	Date	Pg
Gloucestershire	1:2,500	1884 - 1886	2
Gloucestershire	1:2,500	1902	3
Gloucestershire	1:2,500	1923	4
Gloucestershire	1:2,500	1936 - 1938	5
Historical Aerial Photography	1:1,250	1946	6
Ordnance Survey Plan	1:1,250	1955	7
Ordnance Survey Plan	1:2,500	1956	8
Ordnance Survey Plan	1:1,250	1963 - 1972	9
Ordnance Survey Plan	1:2,500	1970	10
Ordnance Survey Plan	1:1,250	1973 - 1991	11
Supply of Unpublished Survey Information	1:1,250	1973	12
Additional SIMs	1:1,250	1982 - 1988	13
Additional SIMs	1:1,250	1986 - 1991	14
Additional SIMs	1:1,250	1988 - 1991	15
Large-Scale National Grid Data	1:1,250	1994	16
Large-Scale National Grid Data	1:1,250	1996	17

## Historical Map - Segment A13



## Order Details

Order Number: 28783651\_1\_1  
Customer Ref: S831  
National Grid Reference: 382590, 217890  
Slice: A  
Site Area (Ha): 1.77  
Search Buffer (m): 100

## Site Details

Unit A, Merchants Quay, The Docks, GLOUCESTER, GL1 2ER





## Gloucestershire

Published 1884 - 1886

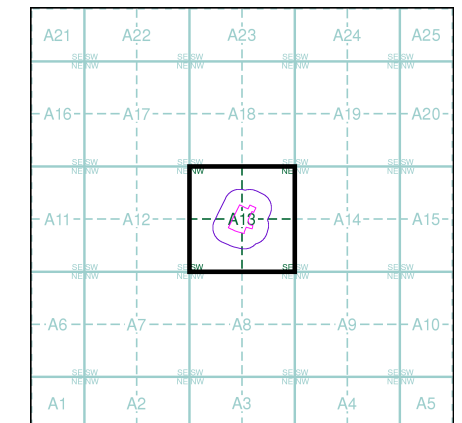
Source map scale - 1:2,500

The historical maps shown were reproduced from maps predominantly held at the scale adopted for England, Wales and Scotland in the 1840's. In 1854 the 1:2,500 scale was adopted for mapping urban areas and by 1896 it covered the whole of what were considered to be the cultivated parts of Great Britain. The published date given below is often some years later than the surveyed date. Before 1938, all OS maps were based on the Cassini Projection, with independent surveys of a single county or group of counties, giving rise to significant inaccuracies in outlying areas.

### Map Name(s) and Date(s)

025_14 1886 1:2,500	025_15 1886 1:2,500
033_02 1884 1:2,500	033_03 1884 1:2,500

### Historical Map - Segment A13

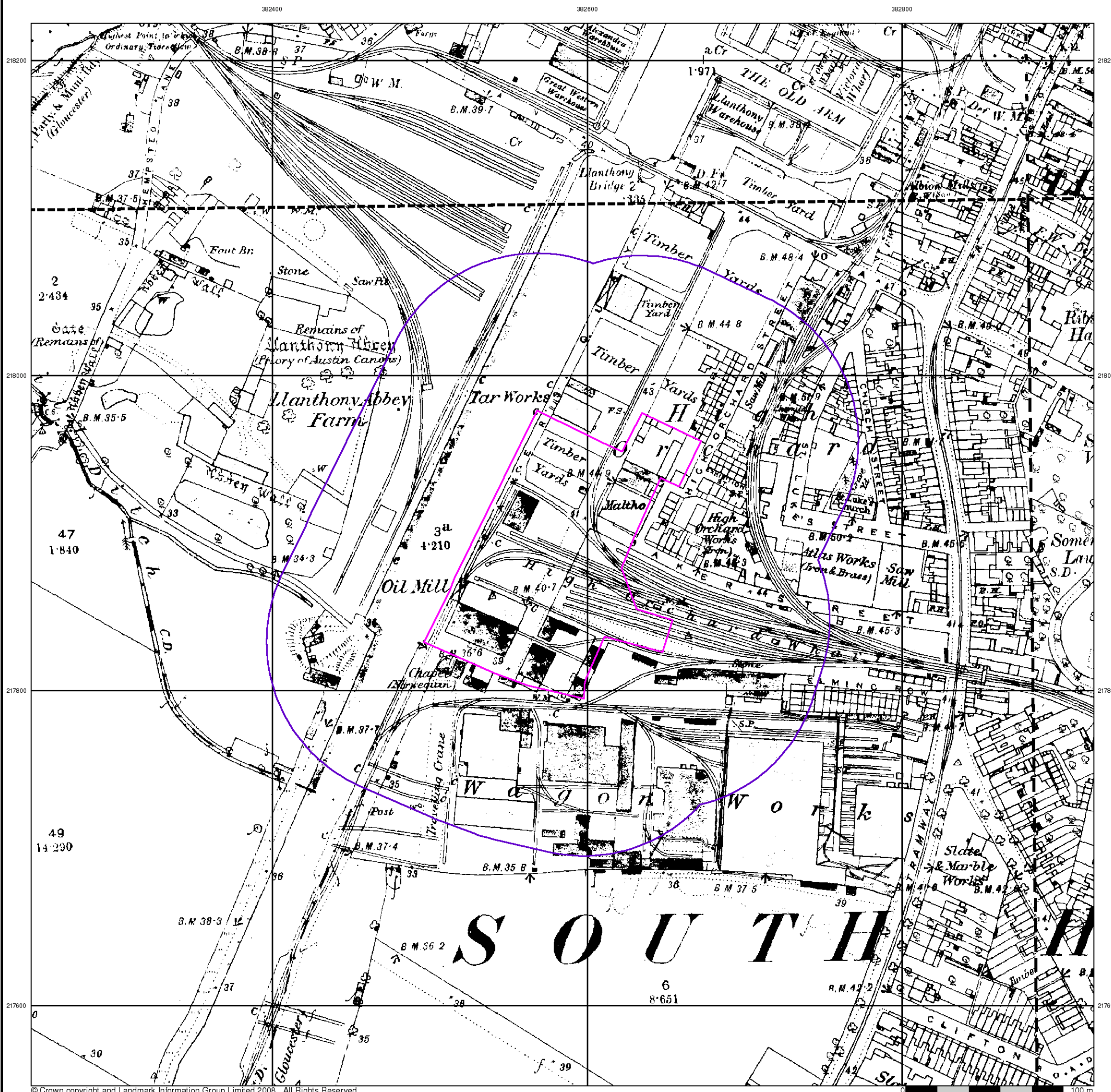


### Order Details

Order Number: 28783651\_1\_1  
Customer Ref: S831  
National Grid Reference: 382590, 217890  
Slice: A  
Site Area (Ha): 1.77  
Search Buffer (m): 100

### Site Details

Unit A, Merchants Quay, The Docks, GLOUCESTER, GL1 2ER





## Gloucestershire

Published 1902

Source map scale - 1:2,500

The historical maps shown were reproduced from maps predominantly held at the scale adopted for England, Wales and Scotland in the 1840's. In 1854 the 1:2,500 scale was adopted for mapping urban areas and by 1896 it covered the whole of what were considered to be the cultivated parts of Great Britain. The published date given below is often some years later than the surveyed date. Before 1938, all OS maps were based on the Cassini Projection, with independent surveys of a single county or group of counties, giving rise to significant inaccuracies in outlying areas.

### Map Name(s) and Date(s)

025_14 1902 1:2,500	025_15 1902 1:2,500
033_02 1902 1:2,500	033_03 1902 1:2,500

### Historical Map - Segment A13

A21	A22	A23	A24	A25
A16	A17	A18	A19	A20
A11	A12	A13	A14	A15
A6	A7	A8	A9	A10
A1	A2	A3	A4	A5

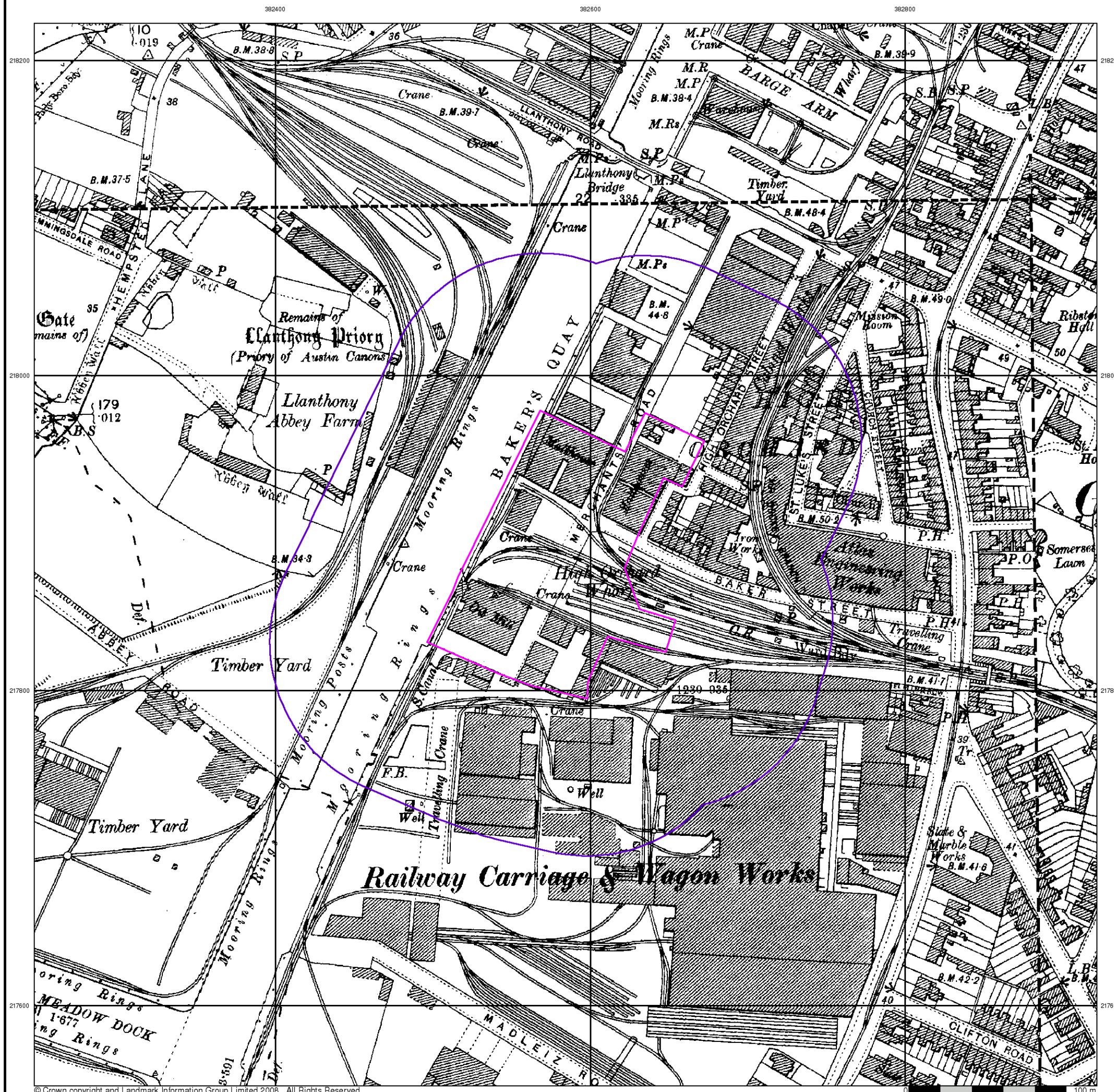


### Order Details

Order Number: 28783651\_1\_1  
 Customer Ref: S831  
 National Grid Reference: 382590, 217890  
 Slice: A  
 Site Area (Ha): 1.77  
 Search Buffer (m): 100

### Site Details

Unit A, Merchants Quay, The Docks, GLOUCESTER, GL1 2ER





## Gloucestershire

Published 1923

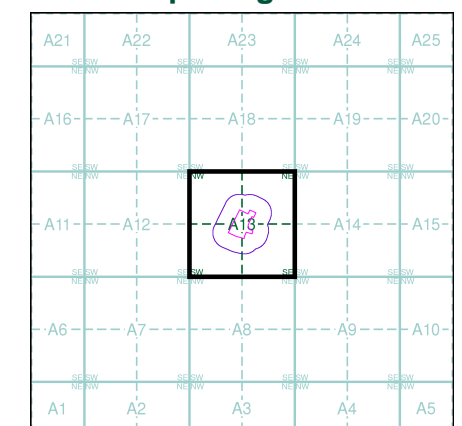
Source map scale - 1:2,500

The historical maps shown were reproduced from maps predominantly held at the scale adopted for England, Wales and Scotland in the 1840's. In 1854 the 1:2,500 scale was adopted for mapping urban areas and by 1896 it covered the whole of what were considered to be the cultivated parts of Great Britain. The published date given below is often some years later than the surveyed date. Before 1938, all OS maps were based on the Cassini Projection, with independent surveys of a single county or group of counties, giving rise to significant inaccuracies in outlying areas.

### Map Name(s) and Date(s)

025_14 1923 1:2,500	025_15 1923 1:2,500
033_02 1923 1:2,500	033_03 1923 1:2,500

### Historical Map - Segment A13

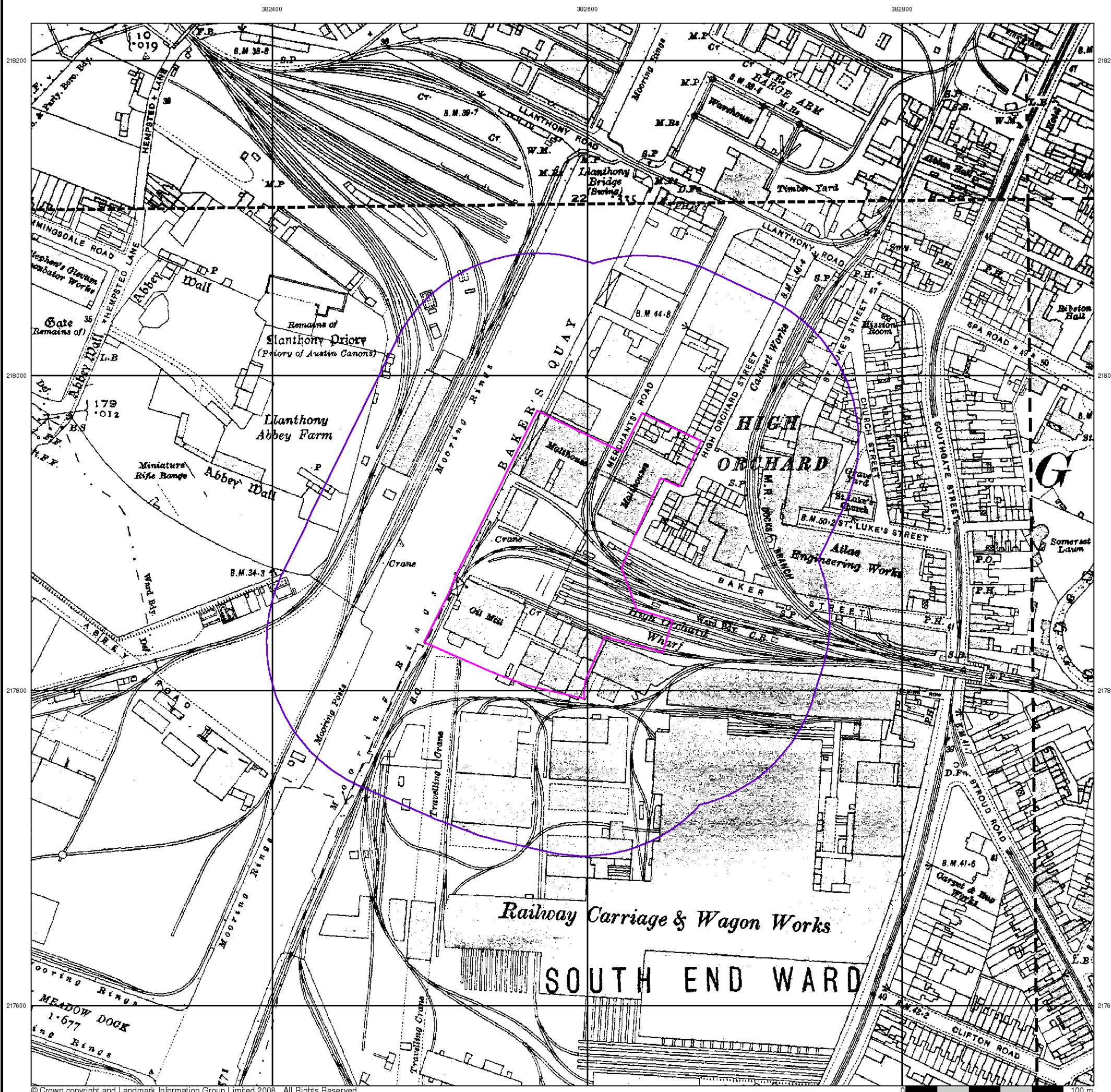


### Order Details

Order Number: 28783651\_1\_1  
Customer Ref: S831  
National Grid Reference: 382590, 217890  
Slice: A  
Site Area (Ha): 1.77  
Search Buffer (m): 100

### Site Details

Unit A, Merchants Quay, The Docks, GLOUCESTER, GL1 2ER





## Gloucestershire

Published 1936 - 1938

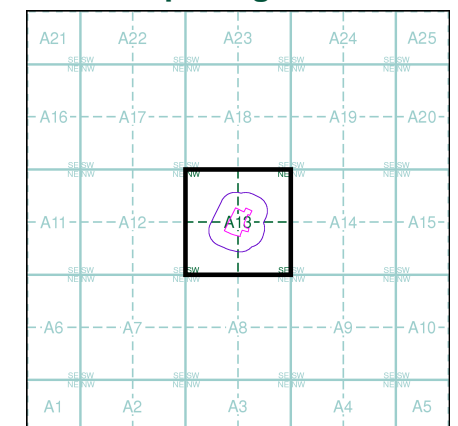
Source map scale - 1:2,500

The historical maps shown were reproduced from maps predominantly held at the scale adopted for England, Wales and Scotland in the 1840's. In 1854 the 1:2,500 scale was adopted for mapping urban areas and by 1896 it covered the whole of what were considered to be the cultivated parts of Great Britain. The published date given below is often some years later than the surveyed date. Before 1938, all OS maps were based on the Cassini Projection, with independent surveys of a single county or group of counties, giving rise to significant inaccuracies in outlying areas.

### Map Name(s) and Date(s)

025_14 1938 1:2,500	025_15 1936 1:2,500
033_02 1936 1:2,500	033_03 1936 1:2,500

### Historical Map - Segment A13

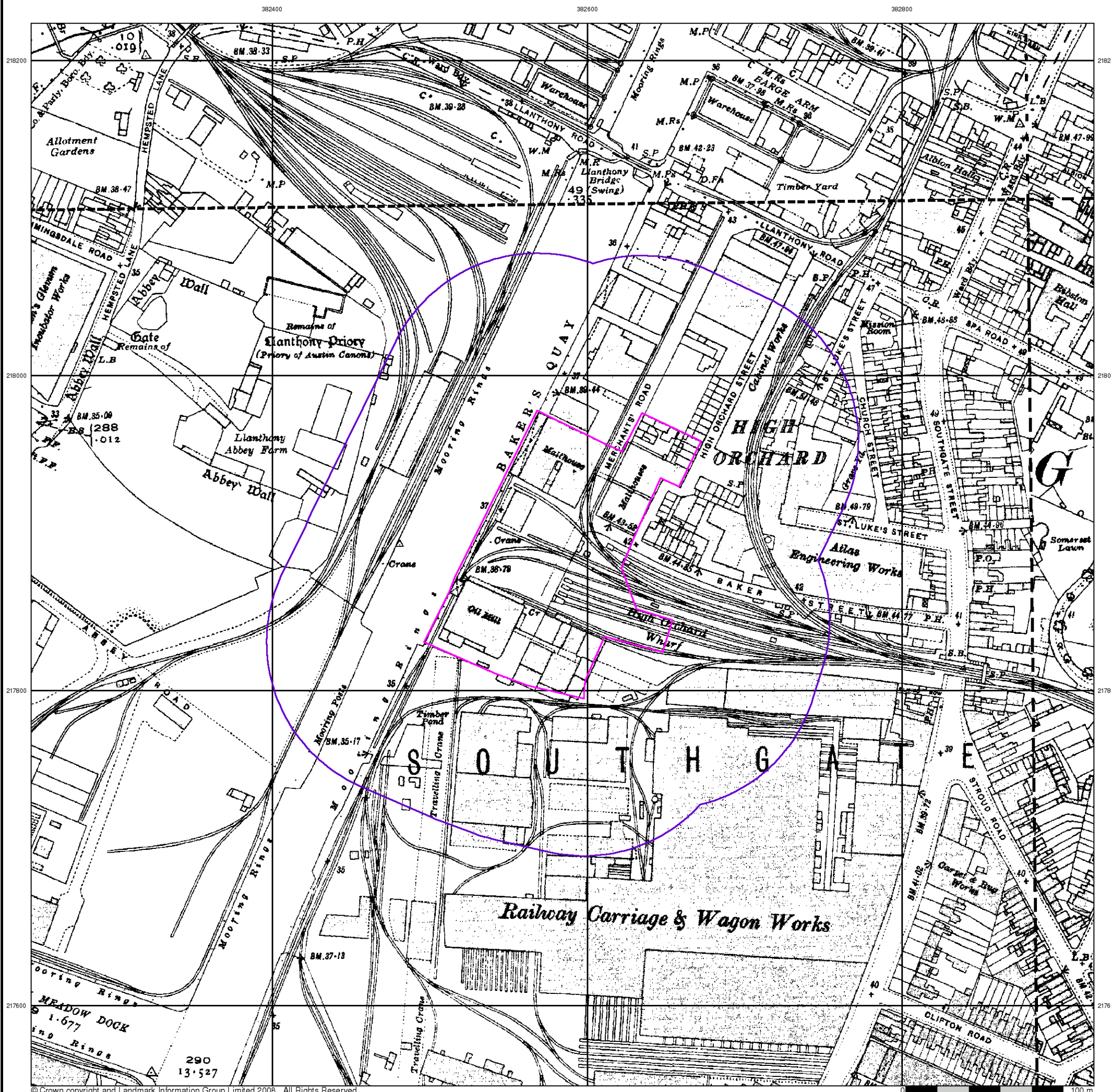


### Order Details

Order Number: 28783651\_1\_1  
 Customer Ref: S831  
 National Grid Reference: 382590, 217890  
 Slice: A  
 Site Area (Ha): 1.77  
 Search Buffer (m): 100

### Site Details

Unit A, Merchants Quay, The Docks, GLOUCESTER, GL1 2ER





## Historical Aerial Photography

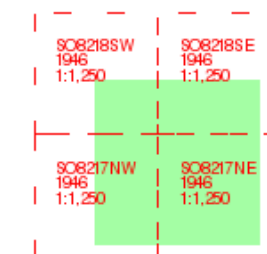
Published 1946

Source map scale - 1:1,250

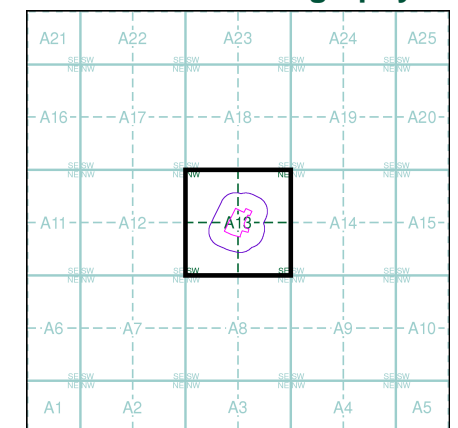
The Historical Aerial Photos were produced by the Ordnance Survey at a scale of 1:1,250 and 1:10,560 from Air Force photography. They were produced between 1944 and 1951 as an interim measure, pending preparation of conventional mapping, due to post war resource shortages. New security measures in the 1950's meant that every photograph was re-checked for potentially unsafe information with security sites replaced by fake fields or clouds. The original editions were withdrawn and only later made available after a period of fifty years although due to the accuracy of the editing, without viewing both revisions it is not easy to spot the edits. Where available Landmark have included both revisions.

© THE BRITISH LIBRARY BOARD. ALL RIGHTS RESERVED. Licence No:8048

### Map Name(s) and Date(s)



### Historical Aerial Photography - Segment A13



BRITISH LIBRARY

### Order Details

Order Number: 28783651\_1\_1  
Customer Ref: S831  
National Grid Reference: 382590, 217890  
Slice: A  
Site Area (Ha): 1.77  
Search Buffer (m): 100

### Site Details

Unit A, Merchants Quay, The Docks, GLOUCESTER, GL1 2ER



## Ordnance Survey Plan

Published 1955

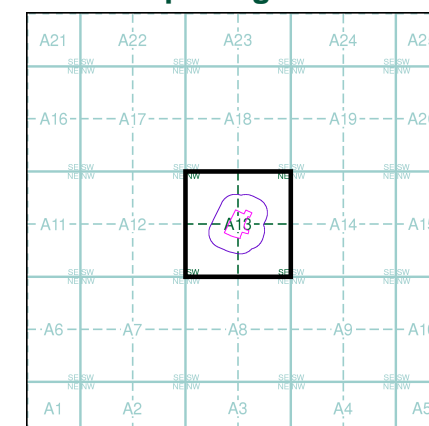
Source map scale - 1:1,250

The historical maps shown were reproduced from maps predominantly held at the scale adopted for England, Wales and Scotland in the 1840's. In 1854 the 1:2,500 scale was adopted for mapping urban areas and by 1896 it covered the whole of what were considered to be the cultivated parts of Great Britain. The published date given below is often some years later than the surveyed date. Before 1938, all OS maps were based on the Cassini Projection, with independent surveys of a single county or group of counties, giving rise to significant inaccuracies in outlying areas.

## Map Name(s) and Date(s)

SO8218SW	1955	1:1,250
SO8217NW	1955	1:1,250
SO8217NE	1955	1:1,250

## Historical Map - Segment A13



## Order Details

Order Number: 28783651\_1\_1  
 Customer Ref: S831  
 National Grid Reference: 382590, 217890  
 Slice: A  
 Site Area (Ha): 1.77  
 Search Buffer (m): 100

## Site Details

Unit A, Merchants Quay, The Docks, GLOUCESTER, GL1 2ER





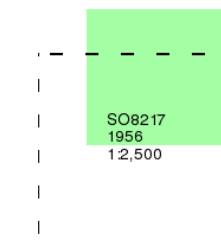
## Ordnance Survey Plan

Published 1956

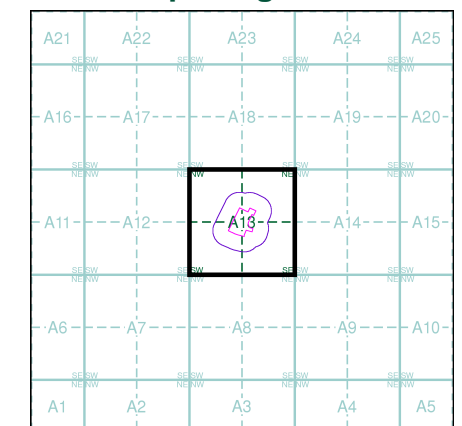
Source map scale - 1:2,500

The historical maps shown were reproduced from maps predominantly held at the scale adopted for England, Wales and Scotland in the 1840's. In 1854 the 1:2,500 scale was adopted for mapping urban areas and by 1896 it covered the whole of what were considered to be the cultivated parts of Great Britain. The published date given below is often some years later than the surveyed date. Before 1938, all OS maps were based on the Cassini Projection, with independent surveys of a single county or group of counties, giving rise to significant inaccuracies in outlying areas.

## Map Name(s) and Date(s)



## Historical Map - Segment A13

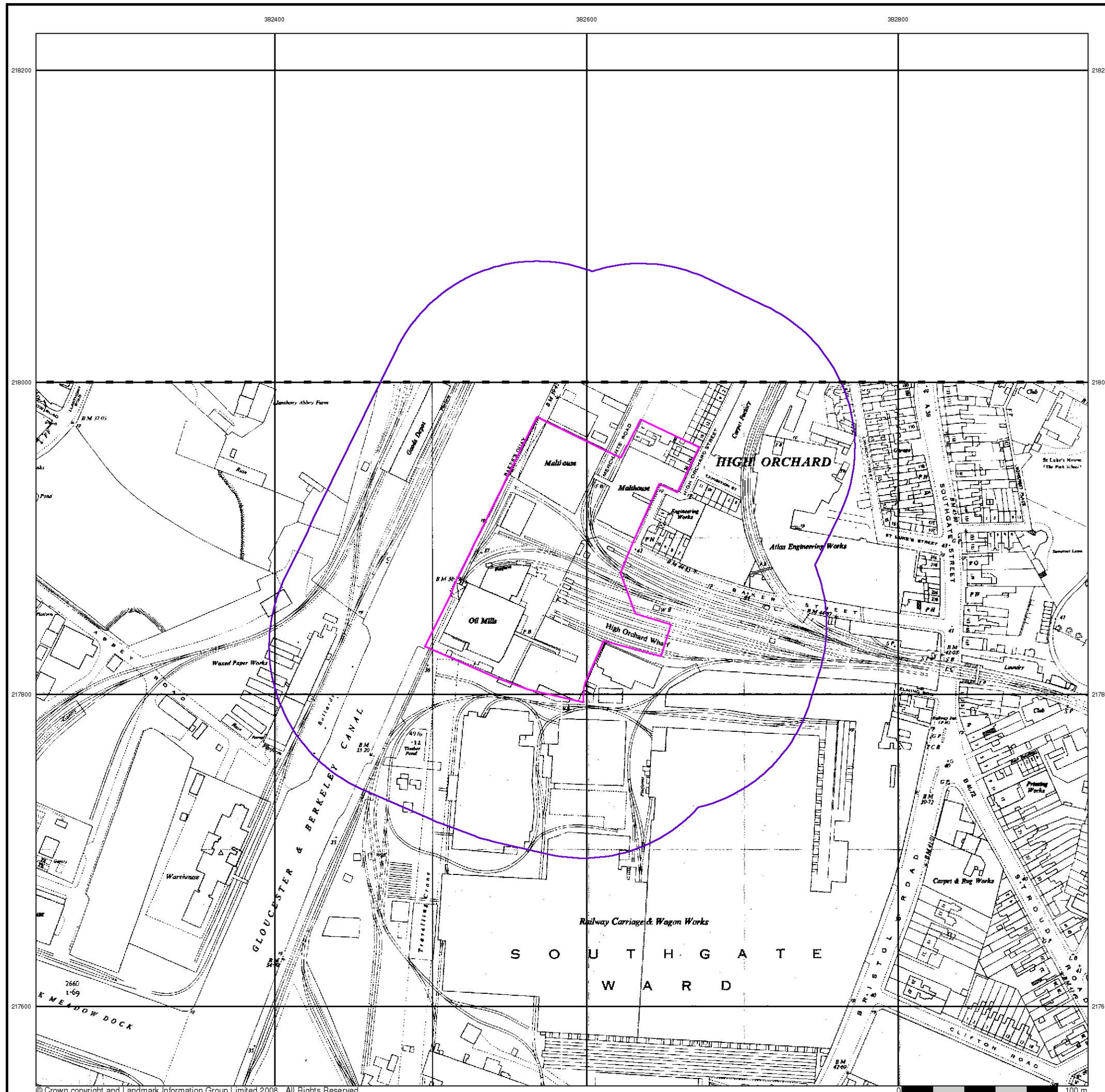


## Order Details

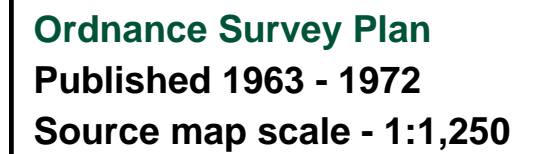
Order Number: 28783651\_1\_1  
Customer Ref: S831  
National Grid Reference: 382590, 217890  
Slice: A  
Site Area (Ha): 1.77  
Search Buffer (m): 100

## Site Details

Unit A, Merchants Quay, The Docks, GLOUCESTER, GL1 2ER



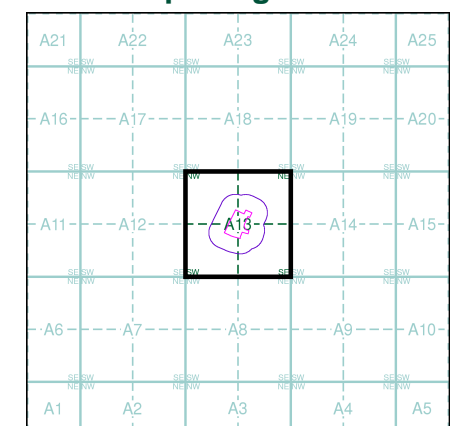




Map Name(s) and Date(s)

SO8218SW 1972 1:1,250	SO8218SE 1970 1:1,250
SO8217NW 1963 1:1,250	SO8217NE 1968 1:1,250

## Historical Map - Segment A13



## Order Details

Order Number: 28783651\_1\_1  
Customer Ref: S831  
National Grid Reference: 382590, 217890  
Slice: A  
Site Area (Ha): 1.77  
Search Buffer (m): 100

## Site Details

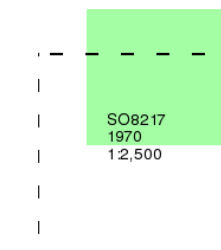
Unit A, Merchants Quay, The Docks, GLOUCESTER, GL1 2ER



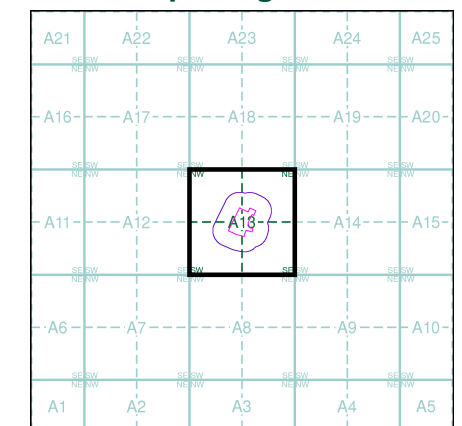


The historical maps shown were reproduced from maps predominantly held at the scale adopted for England, Wales and Scotland in the 1840's. In 1854 the 1:2,500 scale was adopted for mapping urban areas and by 1896 it covered the whole of what were considered to be the cultivated parts of Great Britain. The published date given below is often some years later than the surveyed date. Before 1938, all OS maps were based on the Cassini Projection, with independent surveys of a single county or group of counties, giving rise to significant inaccuracies in outlying areas.

### Map Name(s) and Date(s)



## Historical Map - Segment A13



## Order Details

Order Number:	28783651_1_1
Customer Ref:	S831
National Grid Reference:	382590, 217890
Slice:	A
Site Area (Ha):	1.77
Search Buffer (m):	100

## Site Details

Unit A, Merchants Quay, The Docks, GLOUCESTER, GL1 2ER







## **Phase 1 Desktop Study**

**The Malthouse LLP, Bakers Quay, Gloucester**

Sanctus House, The Waterfront, Stonehouse Park, Stonehouse, Glos GL10 3UT

Registered in England No. 4886688



### Disclaimer

Sanctus Limited has prepared this report on the instruction of BPL Architecture on behalf of The Malthouse LLP (Client). The report is for the sole specific use of the client and for the particular project as referred to herein. Copies may be passed to third parties only with the express written permission of Sanctus and then no professional liability or warranty will be extended to such parties without the express written confirmation of Sanctus.

Issue: Revision A				
Date:	Status:	Name:	Position:	Signature:
14/09/2009	Prepared By:			
14/09/2009	Checked By:			
14/09/2009	Authorised By:			



## CONTENTS

<b>1.0</b>	<b>Introduction.....</b>	<b>1</b>
<b>2.0</b>	<b>Site Features .....</b>	<b>2</b>
2.1	Location and Setting of the Site .....	2
2.2	Description of Site.....	2
2.3	Adjacent Properties .....	4
2.4	Proposed Development .....	4
2.5	Environmentally Sensitive Areas.....	4
<b>3.0</b>	<b>Geology, Hydrogeology and Hydrology .....</b>	<b>5</b>
3.1	Geological Setting.....	5
3.2	Geological Hazards .....	6
3.3	Hydrogeology.....	6
3.4	Hydrology .....	7
<b>4.0</b>	<b>Historical Map Review.....</b>	<b>8</b>
4.1	Detailed Review.....	8
4.2	Summary .....	15
<b>5.0</b>	<b>Regulatory Information .....</b>	<b>16</b>
5.1	Waste .....	16
5.1.1	Registered Waste Transfer / Treatment / Disposal Site.....	16
5.1.2	Waste Management License.....	16
5.1.3	Landfill.....	16
5.1.4	Integrated pollution Controls .....	17
5.2	Pollution.....	17
5.2.1	Pollution Incidents to Controlled Waters.....	17
5.2.2	Substantiated Pollution Incident Register .....	18
5.3	Prosecutions relating to Authorised Processes .....	18
5.4	Water Industry Act Referrals.....	18
5.5	Registered Radioactive Substances .....	18
5.6	Hazardous Substances.....	18
5.7	Control of Major Accident Hazards Sites (COMAH) .....	18
5.8	Contemporary Trade Entries.....	19
<b>6.0</b>	<b>Conceptual Model.....</b>	<b>20</b>
6.1	Potential sources .....	20
6.2	Potential pathways.....	21
6.3	Potential Receptors .....	21



6.4	Tabular Conceptual Model .....	22
<b>7.0</b>	<b>Qualitative Risk Assessment.....</b>	<b>23</b>
<b>8.0</b>	<b>Conclusions .....</b>	<b>25</b>
<b>9.0</b>	<b>Recommendations .....</b>	<b>27</b>
<b>Appendix A</b>	- Proposed Development	
<b>Appendix B</b>	- Landmark Envirocheck Report	
<b>Appendix C</b>	- Photographs and Site Layout Plan	



## 1.0 Introduction

Sanctus Limited (Sanctus) was instructed to undertake a Phase 1 contaminated land desk study by BPL Architecture on behalf of The Malthouse LLP (Client) at Downings Malthouse, Bakers Quay, Gloucester Docks, Gloucester, GL1 2ER.

Sanctus understands that the work was required as part of the redevelopment of the site for a mixed commercial and residential development. A plan of the proposed development is presented within Appendix A.

The purpose of the Phase 1 desk study was to assess the site's historical occupation and uses, identify potential sources of contamination that may have arisen through the site and surrounding area previous land uses and review the site's environmental setting. This information was used to develop a site conceptual model, identifying potential sources, pathways and receptors at the site that may represent significant pollutant linkages that would need addressing prior to the redevelopment.

The works included the review of historical maps of the area in question dating back to 1840, a review of environmental information collected from regulatory bodies and national agencies included within an Envirocheck Report obtained from Landmark Information Group, compilation of a site conceptual model and derivation of an overall risk rating for the site.



## **2.0 Site Features**

### **2.1 Location and Setting of the Site**

The site is situated approximately 0.5 miles from Gloucester City Centre. The site can be located by its National Grid Reference 382590mE, 217890mE and covers an area of approximately 1.77ha.

The site is bounded on its:

- Eastern side by Gloucester Quays Designer Outlet;
- Southern side by St Ann Way;
- Western side by the Gloucester and Sharpness Canal; and
- Northern side by further dock buildings and Merchants Road.

A location plan of the site is included in the Landmark Envirocheck Report (Reference 28783651-1-1, dated 4<sup>th</sup> September 2009).

### **2.2 Description of Site**

A site reconnaissance was undertaken by a representative of Sanctus, accompanied by Dick Bishop of The Malthouse LLP and Toby Coombes of BPL Architecture, on the 9<sup>th</sup> September 2009.

The site comprised four brick construction buildings and an iron framed shed. The two buildings located in the north of the site, either side of Merchants Road, are known as Downings Malthouse and The Malthouse Extension. Provender Mill and the Engine House are located in the south-west corner of the site. The iron framed shed is located towards the western boundary of the site. The south-east corner of the site is covered with a concrete slab; there are no longer any buildings present in this area. Photographs taken during the site reconnaissance and a Site Layout plan are included in Appendix C.



To the south of the Malthouses the site was bordered by a combination of a steel palisade and wooden fencing approximately 1.8m high.

Downings Malthouse is a mixture of original brick construction at the northern end and later concrete at the southern end. A fourth story footbridge connects Downings Malthouse to the Malthouse Extension. The footbridge spans Merchants Road. The Malthouse Extension is of brick construction. Both buildings are approximately five storeys high. It is our understanding that the buildings are empty. An open, rough surfaced, yard is present to the north of Downings Malthouse.

Provender Mill is a five to six storey brick built malthouse. There is a ground level, single storey, steel framed extension to the north. There is also a high level steel framed extension to the south which is clad with cement bonded asbestos. It is our understanding that the building is empty.

The Engine House is semi-detached from Provender Mill. It is three storey and of brick construction. Bases of a former molasses tank are present inside although the tank has been removed. A sign next to the building entrance indicates that the building was used to store oil and vehicles at one stage. Stockpiled broken fragments of cement bonded asbestos were witnessed to the rear of the building. General demolition waste was stockpiled between the building and southern site boundary. The client indicated that the asbestos and demolition waste were due to be removed from site.

The steel framed shed is located in the west of the site. Concrete silo bases are present adjacent to the shed.

An underground storage tank (UST's) farm is present in the centre of the site, identifiable by the presence of three manhole covers and two vent pipes. The client had indicated that the dispensers were removed and the tanks were decommissioned, cleaned and water filled approximately 15 years ago.



External areas are generally covered by a concrete slab which appeared to be in good condition. No staining of the slab was witnessed.

It is thought by the client and BPL Architecture that the Sud Brook runs through a culvert beneath the site. The culvert structure can be seen entering/exiting the site on the eastern canal wall.

### **2.3 Adjacent Properties**

Former dock buildings have been converted for commercial use along Merchant Road to the north of the site. The new Gloucester Quays Designer Outlet is located immediately east of the site.

### **2.4 Proposed Development**

Sanctus understands that the client is currently compiling a scheme to refurbish the existing listed buildings for office and/or leisure use. The redevelopment will also include new build leisure, office and/or residential units with associated public open spaces and parking.

### **2.5 Environmentally Sensitive Areas**

The Landmark Envirocheck Report (Appendix B) indicated that two sensitive land uses were located within 1km of the site;

- A Nitrate Vulnerable Zone is located 331m north of the site
- Alney Island, a Local nature Reserve, is recorded 339m north of the site



### 3.0 Geology, Hydrogeology and Hydrology

#### 3.1 Geological Setting

The British Geological Survey (England and Wales) 1:50 000 Series, Sheet 234, "Gloucester" indicates that the site is underlain by Tidal Flat Deposits overlying the Blue Lias Formation and Charmouth Mudstone Formation (Undifferentiated).

The following BGS lithological descriptions are provided;

Tidal Flat Deposits	- Normally a consolidated soft silty clay, with layers of sand, gravel and peat. Characteristically low relief; from the tidal zone
Blue Lias Formation	- Thinly interbedded limestone (laminated, nodular, or massive and persistent) and calcareous mudstone or siltstone (locally laminated). Individual limestones are typically 0.10-0.30m thick. In some areas, intervening mudstone units with relatively few limestone beds. Also includes littoral limestone facies of the Radstock Shelf - Mendip area and South Wales
Charmouth Mudstone Formation	Dark grey laminated shales, and dark, pale and bluish grey mudstones; locally concretionary and tabular limestone beds; abundant argillaceous limestone, phosphatic or ironstone (sideritic mudstone) nodules in some areas; organic-rich paper shales at some levels; finely sandy beds in lower part in some areas



### **3.2 Geological Hazards**

The British Geological Survey (BGS) has indicated that the site is not located in a radon affected area, as less than 1% of homes are above the action level. The BGS further indicate that no radon protection measures are necessary in the construction of new dwellings or extensions.

The Coal Authority describes the site as, “in an area, which may not be affected by coal mining”.

The BGS have indicated that the site has a moderate hazard potential for Compressible Ground Stability Hazardous and Running Sand Ground Stability Hazardous.

The BGS has indicated that the site has no ground dissolution hazards, landslide ground stability hazards or collapsible ground stability hazards.

### **3.3 Hydrogeology**

Information on groundwater was obtained from the Environment Agency Groundwater Vulnerability Map, Sheet 37, Southern Cotswolds (Scale 1:100,000) and the Indicative Floodplain and Sensitive Land Use maps supplied within the Envirocheck report.

The Environment Agency has classified the underlying geology as a Non Aquifer (negligibly permeable). Non Aquifers are recorded as formations which are generally regarded as containing insignificant quantities of groundwater. However, groundwater flow through such rocks, although imperceptible, does take place and needs to be considered in assessing the risk associated with persistent pollutants.

The site was not located within a Nitrate Vulnerable Zone for groundwater, as classified by the Department for Environment, Food and Rural Affairs (DEFRA).



The site is not recorded as being located within a groundwater Source Protection Zone (SPZ) and no SPZ's were noted within 2km of the site. One groundwater abstraction license was recorded within 1km of the site. The license was recorded some 600m north-west of the site with the license being held by British Waterways Board. The abstraction is licensed for use for Non-Evaporative Cooling. A further eight groundwater abstraction licenses were recorded between 1km and 2km of the site.

### **3.4 Hydrology**

Five watercourses that had been classified by the Environment Agency for River Quality were recorded within 1km of the site; the closest being the Gloucester / Sharpness Canal, which forms the western boundary of the site and had been classified by the Environment Agency GQA Classification as exhibiting a Grade B (Good) chemical quality.

An unclassified tidal river is located 427m north of the site, the River Severn (Grade C) is located some 648m north of the site and the River Twyver (Grade B) is 766m north-east of the site. The Landmark Report identifies the Sud Brook (Grade A) 959m south-east of the site; however it is thought that the brook runs directly beneath the site through a culvert.

Seven Discharge Consent Permits were recorded within 1km of the site. The closest discharge consent was recorded some 303m north of the site and was operated by Cotswold Petroleum Limited for the discharge of site drainage to the Gloucester/Sharpness Canal.

The Environment Agency Indicative Floodplain Map (included in Appendix A) indicated that the site occupied land that is at risk of flooding from rivers or sea without defences (Zone 3).



## **4.0 Historical Map Review**

BPL Architecture had supplied maps dating from 1840 to 1877 which predate the records held by Landmark Information Group. Pertinent details from these maps are commented on; the detailed review is based on Ordnance Survey data provided by Landmark.

The site history, from 1884 onwards, was compiled from the historical maps included in the Envirocheck Report supplied by Landmark Information Group (Reference 28783651-1-1, dated 4<sup>th</sup> September 2009, attached as Appendix B. A review of information from these maps is given below with all distances noted relating to the centre of the main body of the site:

### **4.1 Detailed Review**

#### **1840 Canal Company Map**

*Site:* A few small buildings are present on the site. A gated dock is shown on the site, running west to east from the adjacent canal. The dock measured approximately 110m long x 12m wide.

#### **1843 Causton's Map**

*Site:* The gated dock is labelled as a 'Drywall Dock'.

#### **1877 Cadle's Map**

*Site:* The drywall dock has been in-filled. Railway tracks now enter the site from the east. Further buildings have been constructed on the site.

#### **1884 Gloucestershire Map (Historical Town Plan, Scale 1:500).**

*Site:* The site is labelled 'High Orchard Wharf, Bakers Quay' and comprises an 'Oil Mill', 'Malthouse', a number of unnamed buildings and a timber yard. Railway sidings enter the site from the east leading from the Midland Railway (Dock Branch). Baker Street also enters the site from the east.



*Surrounding Area:* A number of timber yards and associated buildings are present to the north of the site. The River Severn (East Channel) is present 400m north of the site.

Further timber yards and works buildings, including a saw mill, are present to the east of the site. A number of railway lines run east to west into the site. Buildings, possibly residential dwellings, are located adjacent to the eastern site boundary and further a field along a tramway approximately 250m to the east.

'Wagon Works' are present to the south of the site which comprised a number of large buildings, railway sidings and a travelling crane. Slate and Marble Works are present beyond the Wagon Works. A chapel is present on the southern site boundary.

The canal now known as the Gloucester / Sharpness canal is present along the western boundary of the site running south to north, beyond the canal lies 'Llanthony Abbey' and terminations of the Great Western Railway.

#### **1884 Gloucestershire Map (County Series, Scale 1:10,560).**

*Site:* The site is as shown on the 1:500 scale map of the same date.

*Surrounding Area:* This smaller scale map shows the wider surrounding area. Gloucester Docks, a prison and the city centre are present to the north. Residential sprawl and a park are present to the east. The south comprises mainly fields with small residential settlements, saw mills and timber yards. The west comprises hedge lined fields leading out to the River Severn.

#### **1884 - 1886 Gloucestershire Map (County Series, Scale 1:2,500).**

*Site:* The site is as shown on the 1:500 scale map of the same date.



*Surrounding Area:* A 'Tar Works' is labelled directly north of the site although it is unclear exactly which area this relates to.

**1902 Gloucestershire Map (County Series, Scale 1:2,500).**

*Site:* A 'Malthouse' building has been constructed in a former timber yard area in the north-west corner of the site.

*Surrounding Area:* No significant change in land use was recorded within the surrounding area.

**1903 Gloucestershire Map (County Series, Scale 1: 10,560).**

*Site:* The site appeared unchanged.

*Surrounding Area:* The Wagon Works have grown to the south and further timber yards and saw mills have been constructed in the former slate and marble works. Timber Yards and a Timber Pond have been constructed to the south, on the opposite side of the canal. The former tramway to the east of the site is now marked as Bristol Road.

**1923 Gloucestershire Map (County Series, Scale 1:2,500).**

*Site:* Additional buildings have been constructed in the south-east corner of the site. The footbridge structure that links the two buildings in the north of the site is now present.

*Surrounding Area:* No significant change in land use was recorded within the surrounding area.

**1924 Gloucestershire Map (County Series, Scale 1: 10,560).**

*Site:* The site appeared unchanged.



*Surrounding Area:* No significant change in land use was recorded within the surrounding area.

**1936-1938 Gloucestershire Map (County Series, Scale 1:2,500).**

*Site:* The site appeared unchanged.

*Surrounding Area:* No significant change in land use was recorded within the surrounding area.

**1938 Gloucestershire Map (County Series, Scale 1: 10,560).**

*Site:* The site appeared unchanged.

*Surrounding Area:* No significant change in land use was recorded within the surrounding area.

**1955 Gloucestershire Map (Ordnance Survey Plan, Scale 1: 10,000).**

*Site:* The building in the south-west corner of the site, now known as Provender Mill, has been extended to the north.

*Surrounding Area:* A power station (not labelled at this time) has been built approximately 450m north-west of the site on the opposite side of the River Severn (East Channel).

**1955 Gloucestershire Map (County Series, Scale 1:2,500).**

*Site:* The extension to the north of Provender Mill is labelled as a Platform.

*Surrounding Area:* Llanthony Priory is now labelled Llanthony Abbey Farm.

**1956 Gloucestershire Map (County Series, Scale 1:2,500).**

*Site:* The site appeared unchanged.



*Surrounding Area:* No significant change in land use was recorded within the surrounding area.

**1960 Gloucestershire Map (Ordnance Survey Plan, Scale 1: 10,000).**

*Site:* The site appeared unchanged.

*Surrounding Area:* No significant change in land use was recorded within the surrounding area.

**1963 - 1972 Gloucestershire Map (Ordnance Survey Plan, Scale 1:1,250).**

*Site:* 'Tanks' are marked in the north-east corner of the site adjacent to the Malthouse. Some buildings in this area have been demolished.

*Surrounding Area:* No significant change in land use was recorded within the surrounding area.

**1970 Gloucestershire Map (Ordnance Survey Plan, Scale 1:1,250).**

*Site:* The site appeared unchanged.

*Surrounding Area:* No significant change in land use was recorded within the surrounding area.

**1971 Gloucestershire Map (Ordnance Survey Plan, Scale 1: 10,000).**

*Site:* The site appeared unchanged.

*Surrounding Area:* No significant change in land use was recorded within the surrounding area.

**1973-1991 Gloucestershire Map (Ordnance Survey Plan, Scale 1: 1,250).**

*Site:* Seven silos are present in the centre of the site and two further silos are present to the rear of the buildings in the south-west corner of the site. These silos



are not shown on the smaller scale maps until 2006. The railway tracks that linked the site to the main line have now been removed.

*Surrounding Area:* The Midland Railway (Dock Branch), to the east of the site, is now marked as dismantled.

**1975 Gloucestershire Map (Ordnance Survey Plan, Scale 1: 10,000).**

*Site:* The railway tracks that linked the site to the main line have now been removed.

*Surrounding Area:* The Midland Railway (Dock Branch), to the east of the site, is now marked as dismantled. 'Sud Brook' is labelled along the former route of the Dock Branch. The power station on the north-west bank of the Severn is now labelled as such. A abattoir and works buildings have been constructed to the west of the canal. New residential and industrial buildings are now present along Hempsted Lane.

**1982-1988 Gloucestershire Map (Additional SIMs, Scale 1: 1,250).**

*Site:* Some minor alterations to the southern buildings have taken place.

*Surrounding Area:* Part of the former 'Wagon Works' are now marked as Winget Trading Estate. Some of the former buildings have been demolished.

**1986-1991 Gloucestershire Map (Additional SIMs, Scale 1: 1,250).**

*Site:* The site appeared unchanged.

*Surrounding Area:* The Wagon Works and Winget Trading Estate buildings have been demolished. A new road (St Ann Way) has been formed into this area and a Superstore and Cinema have been constructed.



**1990 Gloucestershire Map (Ordnance Survey Plan, Scale 1: 10,000).**

*Site:* The buildings in the south of the site have been extended.

*Surrounding Area:* The power station on the north-west bank of the Severn has been removed; the area is now marked as a car park. A 'Household Waste Site' is marked approximately 1.2km west of the site.

**1994 Gloucestershire Map (Large-Scale National Grid Data, Scale 1: 1,250).**

*Site:* The site appeared unchanged.

*Surrounding Area:* No significant change in land use was recorded within the surrounding area.

**1994 Gloucestershire Map (Ordnance Survey Plan, Scale 1: 10,000).**

*Site:* The site appeared unchanged.

*Surrounding Area:* No significant change in land use was recorded within the surrounding area.

**2000 Gloucestershire Map (10k Raster Mapping, Scale 1: 10,000).**

*Site:* The extensions added to the southern site buildings between 1975 and 1990 appear to have been removed.

*Surrounding Area:* No significant change in land use was recorded within the surrounding area.

**2006 Gloucestershire Map (10k Raster Mapping, Scale 1: 10,000).**

*Site:* The site appeared unchanged.

*Surrounding Area:* A new road has been constructed linking Llanthony Road with the A417.



**2009 Gloucestershire Map (10k Raster Mapping, Scale 1: 10,000).**

*Site:* The buildings on the south-east corner of the site have been demolished. The four circular structures are no longer present.

*Surrounding Area:* Large scale redevelopment of the surrounding dock areas had begun by this time. A large area to the east of the site had been cleared to make way for the now constructed Gloucester Quays Designer Outlet (not shown on this map). St Ann Way, to the south of the site, had been extended to bridge the canal and join Hempsted Lane. The Monk Meadow area on the western bank of the canal, to the south-west of the site, had been cleared to make way for the now constructed Sainsbury's store (not shown on this map). The 'Sud Meadow' landfill site has been extended north.

**4.2 Summary**

The site has been operated for dock activities since the earliest available maps (1840). A drywall dock once ran west to east across the centre of the site but was filled in some time between 1843 and 1877. The Midlands Railway (Dock Branch) ran into the site from the mid to late 1800's until between 1973 and 1991. The existing Malthouse, Mill and Engine Room buildings have been present since the late 1800's. An Oil Mill and timber yards were once located on the site. The Sud Brook is thought to run directly beneath the site through a culvert.

The surrounding area has been in industrial use since the time of the earliest available maps (1840).



## **5.0 Regulatory Information**

This information was compiled from an Envirocheck Report supplied by Landmark Information Group (Reference 28783651-1-1, dated 4<sup>th</sup> September 2009), attached as Appendix B. All distances noted are from the centre of the main body of the site.

### **5.1 Waste**

#### **5.1.1 Registered Waste Transfer / Treatment / Disposal Site**

There were five registered waste transfer sites licenses recorded within 1km of the site. The nearest registered Waste Transfer Site, operated by M A Rutherford Glos Ltd, is located 118m west of the site. The site is licensed to receive cement Asbestos, hardcore, soil and subsoil and general waste for the construction and demolition industry.

There are three registered waste treatment / disposal sites within 100m of the site and a further seven sites within 1km of the site. All of the sites fall within the 'Scrapyard' category. The nearest Scrapyard, operated by Cleave Motorsparses, is located 59m north-east of the site.

#### **5.1.2 Waste Management License**

Ten licensed waste management facilities were recorded within 1km of the site, two of which are recorded as surrendered. The closest operational site, a vehicle dismantlers, was located 81m north-east of the site

#### **5.1.3 Landfill**

The BGS held records of three recorded landfill sites within 1km of the site. The nearest recorded landfill site was CEGB Castle Heads Power Station which is located 341m north of the site. The other two landfill sites are both known as Sudmeadow Road, Hempsted and are located 591m and 817m north-west of the site. It is possible that these are two data points within the same landfill.



Five historical landfill sites were recorded within 1km of the site; the closest was located at Castle Meads Power Station, Gloucester some 331m north of the site. A reference number (EAHLD27892) was provided for the site and it is recorded that waste was first input to the site on 31<sup>st</sup> December 1943. Deposited waste included industrial, commercial and special waste. Other historic landfill sites of note included the Gloucester Refuse Tip, operated by Cory Environmental (Gloucestershire) Limited which is located 603m north-west of the site.

The boundaries of two operational landfills also fall within 1km of the site. Hempsted Landfill (PPC Permit) operated by Cory Environmental (Gloucestershire) Limited, which is located 601m north-west of the site, receives household, commercial and industrial wastes. Gloucester Refuse Tip, also operated by Cory Environmental (Gloucestershire) Limited, is recorded in the same location and accepts similar wastes.

#### **5.1.4 Integrated pollution Controls**

The Environment Agency held records of a number of pollution prevention and control within 1km of the site, the closest was recorded some 112m south of the site relating to foundry processes (now revoked).

## **5.2 Pollution**

### **5.2.1 Pollution Incidents to Controlled Waters**

The Environment Agency held records of two onsite pollution incidents to controlled waters. The first incident was recorded as A Category 2 – significant incident which involved an oil spill as a result of vandalism. The spill affected potable water supply, abstraction, wildlife, public health risk and amenity. The receiving water is noted to be the canal. The second incident, a Category 3 – Minor Incident, was caused by a fire at the Old W Mid Farmers Building.

Two Category 3 – Minor Incidents were recorded in the canal adjacent to the site caused during refuelling of barges. In both incidences diesel was lost to the canal.



A further thirty seven incidents were recorded within 1km of the site. Of these incidents three were recorded as Category 2 – Significant Incidents, the nearest was 274m south-west of the site. The remaining incidents were Category 3 – Minor Incidents.

#### **5.2.2 Substantiated Pollution Incident Register**

There were no records within 2km of the site.

#### **5.3 Prosecutions relating to Authorised Processes**

Fly tipping of tyres, batteries and packaging waste on High Orchard Street, just north of the site, led to prosecution in August 2003.

#### **5.4 Water Industry Act Referrals**

No Water Industry Act Referrals were recorded within 2km of the site.

#### **5.5 Registered Radioactive Substances**

No radioactive substances were registered within 2km of the site.

#### **5.6 Hazardous Substances**

No records relating to installations handling hazardous substances (NIHHS) or were identified within 2km of the site.

No records of any Hazardous Substance Consents or Enforcements were identified within 2km of the site.

#### **5.7 Control of Major Accident Hazards Sites (COMAH)**

A COMAH site is located 366m west of the site. The Lower Tier site is registered to the Oil and Pipelines Agency.



## **5.8 Contemporary Trade Entries**

Contemporary trade entries indicate that there were 304No active companies within 1km of the site. The entries include a number of industrial uses including garages, breakers, manufacturers, printers and waste management operations.

Car breakers & dismantlers, engineers, cleaning services, printers, mould manufacturing, concrete products and garage services were all located with 50m of the site.

A fuel station, within the recently completed Sainsbury's development, is located 56m to the south-west of the site on the opposite side of the canal. There were five further fuel stations between 331m and 1km from the site.



## **6.0 Conceptual Model**

The conceptual model represents the environmental setting of the site and identifies potential sources of contamination, pathways for the contamination to be brought into contact with potential receptors and the receptors themselves for the contamination to impact upon.

The conceptual model allows the identification of pollutant linkages that may be significant and would require further investigation at the site.

### **6.1 Potential sources**

The following potential sources of contamination were identified at the site, or within the surrounding area (off site);

- Unknown materials used to fill the drywall dock
- Anecdotal evidence of raising site levels following excavation of the adjacent canal
- Underground fuel storage tanks
- Former vehicle and oil storage on site
- Former timber yards and Oil Mill on site
- Historic presence of tanks to the north of Downings Malthouse
- Historic spillages/leakages of petroleum hydrocarbons
- Onsite storage of building materials (inc. fuel bowzers) during construction of the Gloucester Quays Designer Outlet
- Potential for Made Ground at the site
- Asbestos containing materials in buildings and stockpiled waste asbestos
- Identified timber yards and tar works to the north of the site
- Identified landfills with the potential for the generation of ground gas within the surrounding area, and
- Migration of landfill leachate from the identified landfills.



## 6.2 Potential pathways

Migration of potential contaminants may occur at the site at the present, during construction/maintenance works or following the proposed development via the following pathways;

- Dermal contact with contaminated soil,
- Ingestion of contaminated soil,
- Inhalation of indoor and outdoor dust/fibres,
- Inhalation of indoor and outdoor ground gas and/or volatile vapours,
- Leaching/mobilisation of contaminants within soils,
- Transport of contaminated soil on vehicles / plant

## 6.3 Potential Receptors

Receptors that could potentially be impacted by contamination at the site could include;

- Current site occupants, including any maintenance workers,
- Construction workers for proposed development,
- Future site occupants following the proposed development,
- Occupants of adjacent properties and the properties themselves,
- Current and proposed buildings and the site and associated underground services,
- Groundwater, although the local geology is classified as a non aquifer, and
- Surface water, the Gloucester/Sharpness Canal running along the western boundary of the site and the culverted brook beneath the site.



## 6.4 Tabular Conceptual Model

A simplified version of the conceptual model for the site is presented on the following page.

Source	Pathway	Receptor
Soil contamination associated with former and current land use and presence of Made Ground at the site, including the possible presence of asbestos within the soils.	Dermal contact with soils	Current site occupants, maintenance workers, future site residents
	Ingestion of contaminated soil	Current site occupants, maintenance workers, future site residents
	Ingestion of produce grown within contaminated soil	Future site residents
	Leaching / mobilisation into underlying groundwater	Groundwater and possible onward migration to surface water bodies
	Inhalation of indoor and outdoor dust/fibres	Current site occupants, maintenance workers, future site residents
Spillages/leakages of petroleum hydrocarbons, especially from underground storage tanks.	Dermal contact with soils	Current site occupants, maintenance workers, future site residents
	Ingestion of contaminated soil	Current site occupants, maintenance workers, future site residents
	Ingestion of produce grown within contaminated soil	Future site residents
	Leaching / mobilisation into underlying groundwater	Groundwater and possible onward migration to surface water bodies
	Inhalation of volatile vapours	Current site occupants, maintenance workers, future site residents
	Flow down gradient from spillage/leakage	Soil at site
Ground gas generation from Made Ground at the site, from the identified landfills the surrounding area.	Inhalation of ground gas and build up of ground gas within buildings	Current site occupants, maintenance workers, future site residents, construction materials, buildings



## 7.0 Qualitative Risk Assessment

Based on the findings of the contaminated land desk study, detailed in the preceding sections including the historical map review, discussions with the regulatory authorities and the site reconnaissance a qualitative risk rating can be given to the identified receptors, along with an overall risk rating for the site.

Identified Receptor	Risk Rating	Justification
Human Health (current and future site occupants)	High	Historic industrial land use at the site with potential for soil contamination within any Made Ground encountered, including the storage and usage of petroleum hydrocarbons. Possible presence of asbestos containing materials.
Groundwater	Low	Site is recorded as situated on a Non Aquifer and is not within a Source Protection Zone. Closest groundwater abstraction recorded 600m to the north-west for Non-Evaporative Cooling
Surface Water	High	A canal was identified immediately adjacent to the western boundary of the site. A brook is thought to be culverted beneath the site. Five watercourses that had been classified by the Environment Agency for River Quality were recorded within 1km of the site. The closest being the canal which was classified as exhibiting a Grade B chemical quality. The Environment Agency held records of two onsite pollution incidents to controlled waters. No licensed surface water abstractions within 1km of the site. The site was recorded as being at risk of flooding.
Buildings and Foundations	Low to Medium	BGS indicate that the site is located in an area where less than 1% of homes are above the action level for Radon, as such no radon protective measures are necessary for new dwellings. The site is recorded by the Coal Authority as being in an area which may not be affected by coal mining. Risk of migration of ground gas and leachate from the landfills within



---

Buildings and  
Foundations (cont.)

the surrounding area is low due to distance and local geology. Moderate hazard potential for Compressible Ground Stability Hazardous and Running Sand Ground Stability Hazardous. No ground dissolution hazards, landslide ground stability hazards or collapsible ground stability hazards

---

Overall the site is deemed to exhibit and Medium to High risk rating, generally relating to the past and current land uses and the proximity of the sensitive human and surface water receptors.



## 8.0 Conclusions

From the preceding sections the following conclusions regarding the environmental setting of the site can be made;

- The site is situated approximately 0.5 miles from Gloucester City Centre. The site can be located by its National Grid Reference 382590mE, 217890mE and covers an area of approximately 1.77ha.
- The site is underlain by Tidal Flat Deposits overlying the Blue Lias Formation and Charmouth Mudstone Formation (Undifferentiated).
- No radon protective measures are deemed necessary by the BGS.
- The underlying geology is classified as a non aquifer by the Environment Agency.
- The site is not situated within a source protection zone, the closest groundwater abstraction is located some 600m to the north-west.
- Five watercourses that had been classified by the Environment Agency for River Quality were recorded within 1km of the site; the closest being the Gloucester / Sharpness Canal, which forms the western boundary of the site and had been classified by the Environment Agency GQA Classification as exhibiting a Grade B (Good) chemical quality.
- The Environment Agency Indicative Floodplain Map indicated that the site occupied land that is at risk of flooding from rivers or sea without defences (Zone 3).
- No licensed surface water abstractions are recorded within 1km of the site.
- The site has been operated for dock activities since the earliest available maps (1840). A drywall dock once ran west to east across the centre of the site but was filled in some time between 1843 and 1877. The Midlands Railway (Dock Branch) ran into the site from the mid to late 1800's until between 1973 and 1991. The existing Malthouse, Mill and Engine Room buildings have been present since the late 1800's. An Oil Mill and timber



yards were once located on the site. The Sud Brook is thought to run directly beneath the site through a culvert.

- Underground and above ground fuel storage tanks, with associated fuel dispensers, were formerly located at the site.
- Cement bonded asbestos roof sheets and building cladding were identified.
- The BGS held records of a three recorded landfill sites within 1km of the site. The nearest recorded landfill site was CEGB Castle Heads Power Station which is located 341m north of the site.
- An overall Medium to High risk rating has been assigned to the site, primarily resulting from the former and current industrial land uses and the perceived risk that they pose to the proposed end-users of the site and the sensitive surface water receptors.



## 9.0 Recommendations

As the site has been assigned a Medium to High risk rating it is recommended that a non targeted ground investigation and associated chemical testing is undertaken to assess the potential pollutants linkages identified at the site. The investigation should be undertaken in general accordance with the relevant British Standards, namely BS5930;1999 – Code of practice for site investigations, and BS10175;2001 – Investigation of potentially contaminated sites – Codes of Practice.

The most significant sources of contamination identified at the site would be if quantities of Made Ground were encountered or if spillages/leakages of petroleum hydrocarbons had occurred. The main potential receptors identified include construction workers, future site occupants, the proposed buildings, the adjacent canal and underlying culverted brook.

Chemical analysis undertaken on samples obtained from the site should comprise commonly encountered and wide ranging potential contaminants including heavy metals, polyaromatic hydrocarbons, petroleum hydrocarbons and asbestos.

The results of the chemical analysis would be utilised to assess the potential risk posed by the ground conditions at the site to the identified receptors. The waste classifications of material analysed would also be determined, should it need disposal from site.

Due to the identification of the landfills within the surrounding area, and the anecdotal evidence of historic raising of site levels, it is recommended that ground gas monitoring is undertaken; however the potential risk is assessed to be very low. The gas monitoring would quantify the ground gas regime at the site and determine whether any gas protective measures are deemed necessary for the proposed development. Volatile vapour monitoring should also be undertaken due to the storage of petroleum hydrocarbons at the site in the past.



Due to the proposed demolition of the existing office buildings, and identification of asbestos and possible asbestos materials at the site, it is recommended that reference be made to any onsite asbestos registers prior to the undertaking of any demolition works. The register will identify the types and locations of asbestos at the site. Should no register be present for the site we would recommend that a Type 3 Full Access Sampling and Identification Survey be undertaken prior to any demolition of the buildings at the site. This would allow an assessment of the condition and location of asbestos containing materials across the site.

We would recommend that a Flood Risk Assessment is carried out due to the identified risk of flooding from rivers or sea without defences.

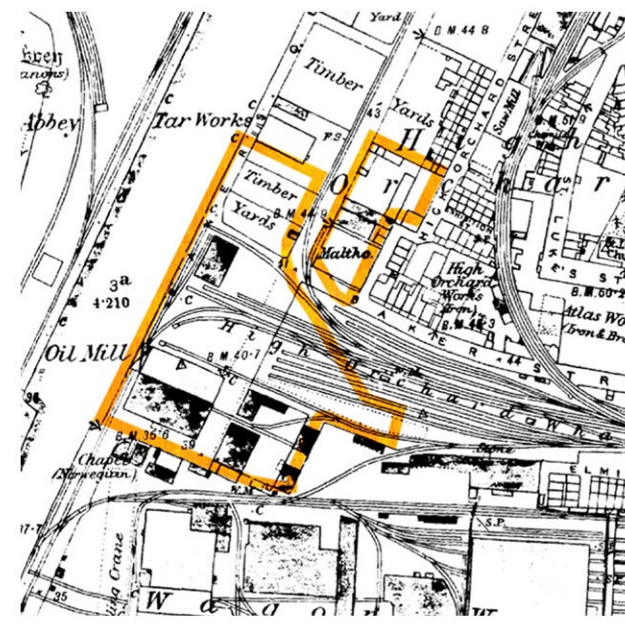
It is recommended that the approval of the above recommendations is sought from representatives of both the Local Authority and Environment Agency prior to the commencement of any works at the site.



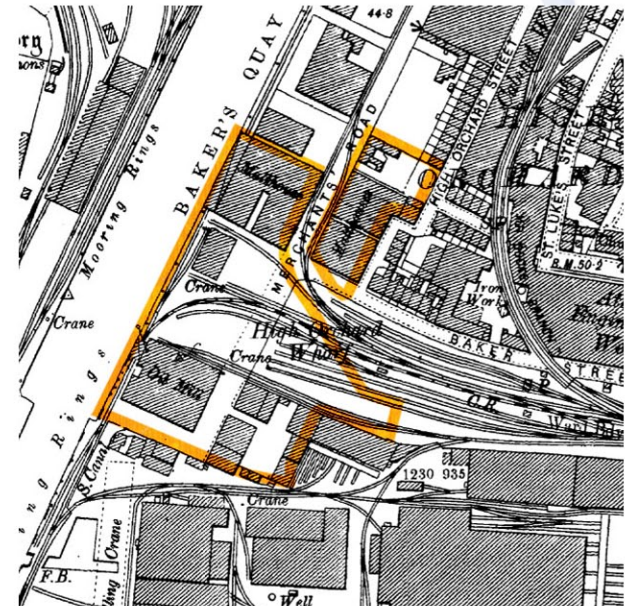
## **Appendix A**

### **Proposed Development**

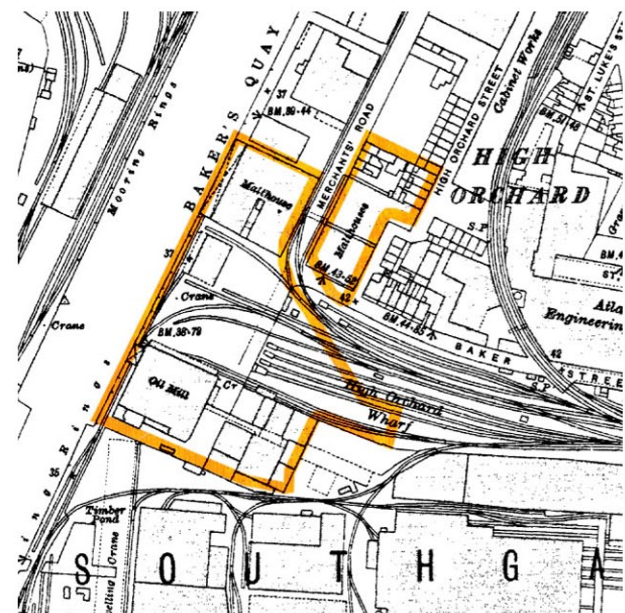




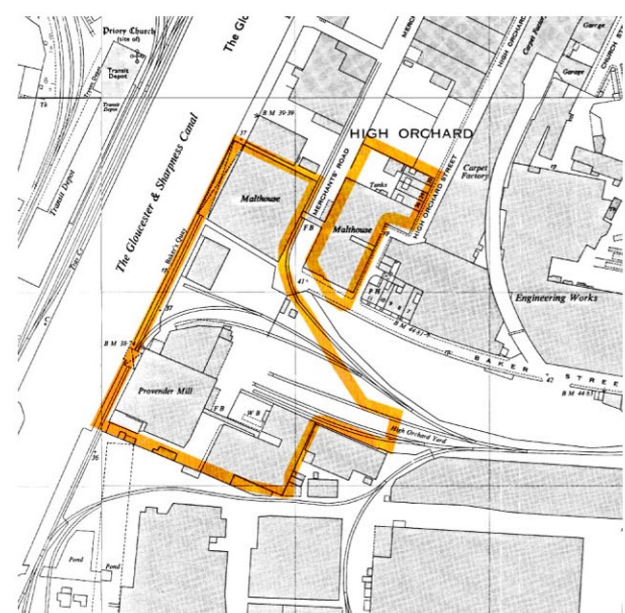
Tracing the lines of the history 1884



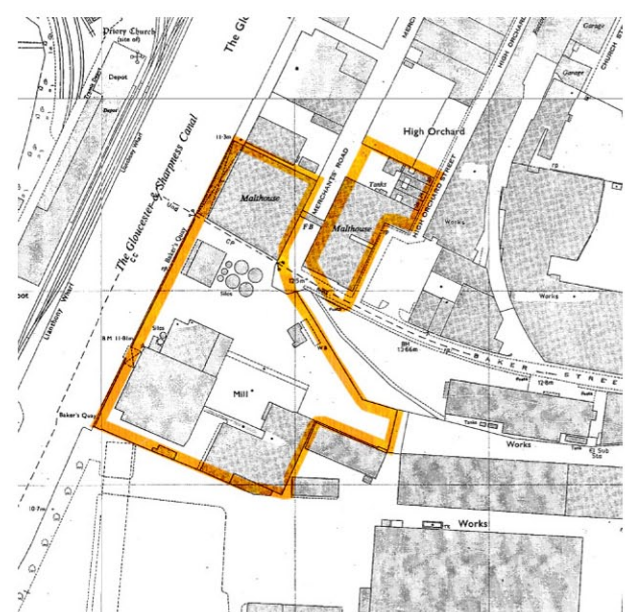
Tracing the lines of the history 1902



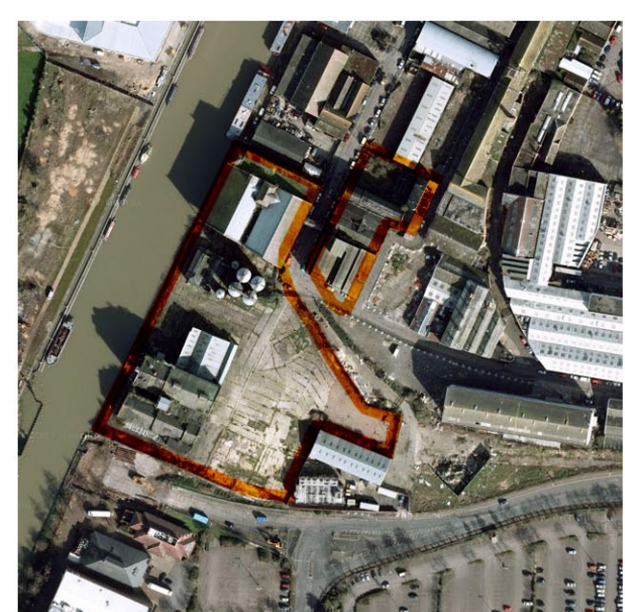
Tracing the lines of the history 1936



Tracing the lines of the history 1970




Tracing the lines of the history 1985




Tracing the lines of the history 2005



Rails set into the paving give an important indication of the former industrial use of Bakers Quay and interest in the ground plane



Simple 'rail' details in the paving using a palette of precedent materials used throughout the Gloucester Docks



Bakers Square could have a self binding gravel surface allowing games of boules etc to create a different Quayside character



Public realm is surfaced with hard wearing and easy to maintain paving directing you towards the Quay




Opportunity for the 'rails' to extend into reception & foyer areas of buildings linking the public realm + new/reused architecture



Majestic semi-mature trees to Bakers Square with impressive autumnal colour creating enclosure and filtering views




Bakers Square - flexible space for farmers markets outdoor performance & local Quayside events




Rail material could change to be concrete, corten steel, water (drainage channels) or even lighting




Bakers Square 'Donut' Seats surrounding the trees creating perching/seating points to people watch and rest from play



The High Orchard tracks extend into the soft square working well with residents' aerial views to the space



Potential to manipulate the grass landform with the square to create interest, space for play, rest and relaxation



Flowering or fruiting ornamental trees to the High Orchard - inspired by historic Orchard land use of the site



Flowering or fruiting ornamental trees to the High Orchard - inspired by historic Orchard land use of the site





## **Appendix B**

### **Landmark Envirocheck Report**



## **Envirocheck<sup>®</sup> Report:**

### **Datasheet**

#### **Order Details:**

**Order Number:**

28783651\_1\_1

**Customer Reference:**

S831

**National Grid Reference:**

382590, 217890

**Slice:**

A

**Site Area (Ha):**

1.77

**Search Buffer (m):**

1000

#### **Site Details:**

Unit A, Merchants Quay

The Docks

GLOUCESTER

GL1 2ER

#### **Client Details:**

[REDACTED]

Sanctus Limited

The Waterfront

Stonehouse Park

Stonehouse

Gloucestershire

GL10 3UT

#### **Prepared For:**

The Malthouse LLP



Report Section	Page Number
Summary	-
Agency & Hydrological	1
Waste	25
Hazardous Substances	35
Geological	36
Industrial Land Use	38
Sensitive Land Use	65
Data Currency	66
Data Suppliers	70
Useful Contacts	71

## Introduction

The Environment Act 1995 has made site sensitivity a key issue, as the legislation pays as much attention to the pathways by which contamination could spread, and to the vulnerable targets of contamination, as it does the potential sources of contamination.

For this reason, Landmark's Site Sensitivity maps and Datasheet(s) place great emphasis on statutory data provided by the Environment Agency and the Scottish Environment Protection Agency; it also incorporates data from Natural England (and the Scottish and Welsh equivalents) and Local Authorities; and highlights hydrogeological features required by environmental and geotechnical consultants. It does not include any information concerning past uses of land. The datasheet is produced by querying the Landmark database to a distance defined by the client from a site boundary provided by the client.

In the attached datasheet the National Grid References (NGRs) are rounded to the nearest 10m in accordance with Landmark's agreements with a number of Data Suppliers.

## Copyright Notice

© Landmark Information Group Limited 2009. The Copyright on the information and data and its format as contained in this Envirocheck® Report ("Report") is the property of Landmark Information Group Limited ("Landmark") and several other Data Providers, including (but not limited to) Ordnance Survey, British Geological Survey, the Environment Agency and Natural England, and must not be reproduced in whole or in part by photocopying or any other method. The Report is supplied under Landmark's Terms and Conditions accepted by the Customer.

A copy of Landmark's Terms and Conditions can be found with the Index Map for this report. Additional copies of the Report may be obtained from Landmark, subject to Landmark's charges in force from time to time. The Copyright, design rights and any other intellectual rights shall remain the exclusive property of Landmark and /or other Data providers, whose Copyright material has been included in this Report.

## Natural England Copyright Notice

Site of Special Scientific Interest, National Nature Reserve, Ramsar, Special Protection Area, Special Conservation Area, Marine Nature Reserve data (derived from Ordnance Survey 1:10000 raster) is provided by, and used with the permission of, Natural England who retain the copyright and Intellectual Property Rights for the data.

## Ove Arup Copyright Notice

The Data provided in this report was obtained on Licence from Ove Arup & Partners Limited (for further information, contact [mining.review@arup.com](mailto:mining.review@arup.com)). No reproduction or further use of such Data is to be made without the prior written consent of Ove Arup & Partners Limited. The information and data supplied in the product are derived from publicly available records and other third party sources and neither Ove Arup & Partners nor Landmark warrant the accuracy or completeness of such information or data.

## Peter Brett Associates Copyright Notice

The cavity data presented has been extracted from the PBA enhanced version of the original DEFRA national cavity databases. PBA/DEFRA retain the copyright & intellectual property rights in the data. Whilst all reasonable efforts are made to check that the information contained in the cavity databases is accurate we do not warrant that the data is complete or error free. The information is based upon our own researches and those collated from a number of external sources and is continually being augmented and updated by PBA. In no event shall PBA/DEFRA or Landmark be liable for any loss or damage including, without limitation, indirect or consequential loss or damage arising from the use of this data.

## Radon Potential dataset Copyright Notice

Information supplied from a joint dataset compiled by The British Geological Survey and the Health Protection Agency.

## Report Version v42.0



Data Type	Page Number	On Site	0 to 250m	251 to 500m	501 to 1000m (*up to 2000m)
<b>Agency &amp; Hydrological</b>					
Contaminated Land Register Entries and Notices					
Discharge Consents	pg 1			4	3
Enforcement and Prohibition Notices					
Integrated Pollution Controls	pg 2			2	1
Integrated Pollution Prevention And Control	pg 3			1	1
Local Authority Integrated Pollution Prevention And Control					
Local Authority Pollution Prevention and Controls	pg 3		4	10	16
Local Authority Pollution Prevention and Control Enforcements					
Nearest Surface Water Feature	pg 7		Yes		
Pollution Incidents to Controlled Waters	pg 8	1	11	21	8
Prosecutions Relating to Authorised Processes	pg 15		1		
Prosecutions Relating to Controlled Waters					
Registered Radioactive Substances					
River Quality	pg 15		1	1	3
River Quality Biology Sampling Points	pg 16				1
River Quality Chemistry Sampling Points	pg 17		1	1	
Substantiated Pollution Incident Register					
Water Abstractions	pg 18				1 (*8)
Water Industry Act Referrals					
Groundwater Vulnerability	pg 20	Yes	n/a	n/a	n/a
Source Protection Zones					
Extreme Flooding from Rivers or Sea without Defences	pg 21	Yes	Yes	n/a	n/a
Flooding from Rivers or Sea without Defences	pg 22	Yes	Yes	n/a	n/a
Areas Benefiting from Flood Defences				n/a	n/a
Flood Water Storage Areas				n/a	n/a
Flood Defences				n/a	n/a
<b>Waste</b>					
BGS Recorded Landfill Sites	pg 25			1	2
Historical Landfill Sites	pg 25			1	4
Integrated Pollution Control Registered Waste Sites					
Licensed Waste Management Facilities (Landfill Boundaries)	pg 26				3
Licensed Waste Management Facilities (Locations)	pg 27		4	2	4
Local Authority Recorded Landfill Sites	pg 29				1
Registered Landfill Sites					
Registered Waste Transfer Sites	pg 29		4	1	
Registered Waste Treatment or Disposal Sites	pg 31		3	6	1



Data Type	Page Number	On Site	0 to 250m	251 to 500m	501 to 1000m (*up to 2000m)
<b>Hazardous Substances</b>					
Control of Major Accident Hazards Sites (COMAH)	pg 35			1	
Explosive Sites					
Notification of Installations Handling Hazardous Substances (NIHHS)					
Planning Hazardous Substance Consents					
Planning Hazardous Substance Enforcements					
<b>Geological</b>					
BGS Recorded Mineral Sites	pg 36			1	3
BGS 1:625,000 Solid Geology	pg 36	Yes	n/a	n/a	n/a
Brine Compensation Area			n/a	n/a	n/a
Coal Mining Affected Areas			n/a	n/a	n/a
Mining Instability			n/a	n/a	n/a
Natural and Mining Cavities					
Potential for Collapsible Ground Stability Hazards				n/a	n/a
Potential for Compressible Ground Stability Hazards	pg 36	Yes		n/a	n/a
Potential for Ground Dissolution Stability Hazards				n/a	n/a
Potential for Landslide Ground Stability Hazards	pg 36	Yes		n/a	n/a
Potential for Running Sand Ground Stability Hazards	pg 36	Yes	Yes	n/a	n/a
Potential for Shrinking or Swelling Clay Ground Stability Hazards	pg 37	Yes	Yes	n/a	n/a
Radon Potential - Radon Affected Areas			n/a	n/a	n/a
Radon Potential - Radon Protection Measures			n/a	n/a	n/a
Shallow Mining Hazards				n/a	n/a
<b>Industrial Land Use</b>					
Contemporary Trade Directory Entries	pg 38		48	132	124
Fuel Station Entries	pg 63		1	1	4



Data Type	Page Number	On Site	0 to 250m	251 to 500m	501 to 1000m (*up to 2000m)
<b>Sensitive Land Use</b>					
Areas of Adopted Green Belt					
Areas of Unadopted Green Belt					
Areas of Outstanding Natural Beauty					
Environmentally Sensitive Areas					
Forest Parks					
Local Nature Reserves	pg 65			1	
Marine Nature Reserves					
National Nature Reserves					
National Parks					
Nitrate Sensitive Areas					
Nitrate Vulnerable Zones	pg 65			1	
Ramsar Sites					
Sites of Special Scientific Interest					
Special Areas of Conservation					
Special Protection Areas					



Map ID	Details	Quadrant Reference (Compass)	Estimated Distance From Site	Contact	NGR
1	<b>Discharge Consents</b> Operator: Cotswold Petroleum Ltd Property Type: Not Given Location: Cotswold Petroleum Ltd , Monkmeadow Dock , GLOUCESTER Authority: Environment Agency, Midlands Region Catchment Area: Not Given Reference: B.98/1 Permit Version: Not Supplied Effective Date: Not Supplied Issued Date: 28th July 1971 Revocation Date: Not Supplied Discharge Type: Site Drainage Discharge: Canal Environment: Receiving Water: Gloucester/Sharpness Cnl. <b>Status: Not Supplied</b> Positional Accuracy: Located by supplier to within 100m	A13SW (SW)	303	1	382300 217600
2	<b>Discharge Consents</b> Operator: Dunn Bros Property Type: Undefined Or Other Location: Upleadon Court, Newent, Gloucester Authority: Environment Agency, Midlands Region Catchment Area: Lower Severn Catchment (Below Tewkesbury) Reference: Ds/0631 Permit Version: 1 Effective Date: 11th May 1963 Issued Date: 11th May 1963 Revocation Date: Not Supplied Discharge Type: Sewage Discharges - Final/Treated Effluent - Not Water Company Discharge: Freshwater Stream/River Environment: Receiving Water: Receiving Water Not Defined <b>Status: Pre National Rivers Authority Legislation where issue date &lt; 01/09/1989</b> Positional Accuracy: Approximate location provided by supplier	A14NW (E)	331	1	383000 218000
3	<b>Discharge Consents</b> Operator: Powergen Property Type: Undefined Or Other Location: Cegb, Castlemeads Power Station, Gloucester Authority: Environment Agency, Midlands Region Catchment Area: Lower Severn Catchment (Below Tewkesbury) Reference: ***007 Permit Version: 1 Effective Date: 1st January 2010 Issued Date: 14th October 2008 Revocation Date: Not Supplied Discharge Type: Trade Discharges - Cooling Water Discharge: Freshwater Stream/River Environment: Receiving Water: River Severn (Non Tidal). <b>Status: Pre National Rivers Authority Legislation where issue date &lt; 01/09/1989</b> Positional Accuracy: Located by supplier to within 100m	A13NW (NW)	349	1	382300 218200
4	<b>Discharge Consents</b> Operator: Severn Trent Water Limited Property Type: Sewerage Network - Pumping Station - Water Company Location: Sudmeadow Pumping Station, Sudmeadow Road, Gloucester, Gloucestershire Authority: Environment Agency, Midlands Region Catchment Area: Lower Severn Catchment (Below Tewkesbury) Reference: S/20/21412/O Permit Version: 1 Effective Date: 29th April 1992 Issued Date: 29th April 1992 Revocation Date: Not Supplied Discharge Type: Sewage Discharges - Pumping Station - Water Company Discharge: Freshwater Stream/River Environment: Receiving Water: River Severn <b>Status: Post National Rivers Authority Legislation where issue date &gt; 31/08/1989</b> Positional Accuracy: Located by supplier to within 10m	A17SE (NW)	498	1	382140 218230



Map ID	Details	Quadrant Reference (Compass)	Estimated Distance From Site	Contact	NGR
5	<b>Discharge Consents</b> Operator: Permalil Uk Ltd Property Type: Undefined Or Other Location: Factory Premises At Bristol Road, Gloucester, GL1 5tt Authority: Environment Agency, Midlands Region Catchment Area: Lower Severn Catchment (Below Tewkesbury) Reference: S/20/22129/T Permit Version: 1 Effective Date: 30th March 1993 Issued Date: 30th March 1993 Revocation Date: Not Supplied Discharge Type: Trade Discharges - Cooling Water Discharge: Canal Environment: Receiving Water: Gloucester / Sharpness Canal <b>Status:</b> <b>Post National Rivers Authority Legislation where issue date &gt; 31/08/1989</b> Positional Accuracy: Located by supplier to within 100m	A8NW (SW)	615	1	382290 217250
6	<b>Discharge Consents</b> Operator: Severn Trent Water Limited Property Type: Sewerage Network - Pumping Station - Water Company Location: Westgate Street Pumping Station West Midland Farmers Association, Westgate Street, Gloucester, Gloucester Authority: Environment Agency, Midlands Region Catchment Area: Lower Severn Catchment (Below Tewkesbury) Reference: S/20/22482/O Permit Version: 1 Effective Date: 31st August 1993 Issued Date: 31st August 1993 Revocation Date: Not Supplied Discharge Type: Sewage Discharges - Pumping Station - Water Company Discharge: Freshwater Stream/River Environment: Receiving Water: River Severn <b>Status:</b> <b>Post National Rivers Authority Legislation where issue date &gt; 31/08/1989</b> Positional Accuracy: Located by supplier to within 100m	A18NE (N)	873	1	382590 218850
7	<b>Discharge Consents</b> Operator: Springfields Protein Limited Property Type: Undefined Or Other Location: 203 Westgate Street, Gloucester, Gloucestershire Authority: Environment Agency, Midlands Region Catchment Area: Lower Severn Catchment (Below Tewkesbury) Reference: S/20/05755/T Permit Version: 1 Effective Date: 4th May 1971 Issued Date: 4th May 1971 Revocation Date: 13th March 2007 Discharge Type: Trade Discharges - Cooling Water Discharge: Freshwater Stream/River Environment: Receiving Water: River Severn <b>Status:</b> <b>Revoked (Water Resources Act 1991, Section 88 &amp; Schedule 10 as amended by Environment Act 1995)</b> Positional Accuracy: Located by supplier to within 100m	A23SW (N)	925	1	382500 218900
8	<b>Integrated Pollution Controls</b> Name: Rugby Joinery Plc Location: C/o John Carr Gloucester, 90 Bristol Road, GLOUCESTER, Gloucestershire, GL1 5SH Authority: Environment Agency, Midlands Region Permit Reference: BD4686 Dated: 24th November 1998 Process Type: IPC minor (non-substantial) variation to previous variation Description: 6.7 A (A) Timber processes within Miscellaneous Industries <b>Status:</b> <b>Authorisation revokedRevoked</b> Positional Accuracy: Automatically positioned to the address	A8NE (S)	425	1	382621 217371
8	<b>Integrated Pollution Controls</b> Name: Rugby Joinery Plc Location: C-O John Carr Gloucester, 90 Bristol Road, GLOUCESTER, Gloucestershire, GL1 5SH Authority: Environment Agency, Midlands Region Permit Reference: AU7770 Dated: 27th March 1997 Process Type: IPC new application Description: 6.7 A (A) Timber processes within Miscellaneous Industries <b>Status:</b> <b>Authorisation superseded by a substantial or non substantial variationSuperseded</b> Positional Accuracy: Unknown	A8NE (S)	430	1	382626 217366



Map ID	Details	Quadrant Reference (Compass)	Estimated Distance From Site	Contact	NGR
9	<b>Integrated Pollution Controls</b> Name: Invensys International Holding Ltd Location: Bristol Road, GLOUCESTER, Gloucestershire, GL1 5TT Authority: Environment Agency, Midlands Region Permit Reference: AP2847 Dated: Not Supplied Process Type: Not Supplied Description: 4.2 A (A) Manufacture and use of Organic Chemicals within the Chemical Industry <b>Status:</b> Application referred to Local Authority for consideration Positional Accuracy: Automatically positioned to the address	A8SW (S)	770	1	382271 217090
10	<b>Integrated Pollution Prevention And Control</b> Name: Cory Environmental (Gloucestershire) Ltd Location: Hempsted Landfill Site, Hempsted Landfill Site, Hempsted Lane, Hempsted,, Gloucester, Gloucestershire, GL2 4FR Authority: Environment Agency, Midlands Region Permit Reference: CP3036GM Original Permit Ref: Np3235su Effective Date: Not Supplied <b>Status:</b> Valid Application Type: Variation App. Sub Type: Substantial Positional Accuracy: Manually positioned to the road within the address or location Activity Code: 1.1 A(1) (B) (III) Activity Description: Combustion; Waste Derived Fuel Greater Or Equal To 3Mw But Less Than 50Mw Primary Activity: N Activity Code: 5.2 A(1) (A) Activity Description: Waste Landfilling; Greater Than 10 T/D With Capacity Greater Than 25,000T Excluding Inert Waste Primary Activity: Y Activity Code: 5.3 A(1) (C) (I) Activity Description: Other Waste Disposal; Non-Hazardous Waste >50T/D By Biological Treatment Primary Activity: N Activity Code: 0.0 Associated Process Activity Description: Associated Process Primary Activity: N	A12SE (SW)	432	1	382092 217681
11	<b>Integrated Pollution Prevention And Control</b> Name: Sapa Pressweld Limited Location: Spinnaker Park, Spinnaker Road, Hempsted, Gloucester, GL2 5DG Authority: Environment Agency, Midlands Region Permit Reference: Mp3137pl Original Permit Ref: Mp3137pl Effective Date: 23rd March 2005 <b>Status:</b> Effective Application Type: Application App. Sub Type: New Positional Accuracy: Automatically positioned to the address Activity Code: 0.0 Associated Process Activity Description: Associated Process Primary Activity: N Activity Code: 2.3 A(1) (A) Activity Description: Surface Treating Metals And Plastics; Electrolytic/Chemical Greater Than 30 Cubic Metres Primary Activity: Y	A12NW (W)	675	1	381829 217932
12	<b>Local Authority Pollution Prevention and Controls</b> Name: Gloster Metals Ltd Location: Unit 9A Madleaze Trading Estate, Madleaze Road, GLOUCESTER, Gloucestershire, GL1 5SG Authority: Gloucester City Council, Environmental Health Department Permit Reference: 08/92 Dated: 16th March 1993 Process Type: Local Authority Air Pollution Control Description: PG2/4 Iron, steel and non-ferrous metal foundry processes <b>Status:</b> Authorisation revokedRevoked Positional Accuracy: Manually positioned to the address or location	A13SE (S)	112	2	382628 217688
13	<b>Local Authority Pollution Prevention and Controls</b> Name: Isd Cold Stores Location: 125 Business Park, Llanthony Road, Gloucester Authority: Gloucester City Council, Environmental Health Department Permit Reference: PPC55-06 Dated: 4th April 2007 Process Type: Local Authority Pollution Prevention and Control Description: PG6/29 Di-isocyanate processes <b>Status:</b> Permitted Positional Accuracy: Located by supplier to within 10m	A13NW (N)	155	2	382540 218130



Map ID	Details	Quadrant Reference (Compass)	Estimated Distance From Site	Contact	NGR
14	<b>Local Authority Pollution Prevention and Controls</b> Name: Premiere Kitchens Location: Unit 2 Madleaze Industrial Estate, Madleaze Road, GLOUCESTER, GL1 Authority: Gloucester City Council, Environmental Health Department Permit Reference: Ppc01-03 Dated: 14th October 2003 Process Type: Local Authority Air Pollution Control Description: PG1/1Waste oil burners, less than 0.4MW net rated thermal input <b>Status: Authorisation revokedRevoked</b> Positional Accuracy: Manually positioned to the address or location	A13SW (S)	209	2	382541 217594
15	<b>Local Authority Pollution Prevention and Controls</b> Name: Nationwide Crash Repair Centres Location: Unit C, 125 Business Park, Llanthony Road, GLOUCESTER, Gloucestershire, GL2 5JQ Authority: Gloucester City Council, Environmental Health Department Permit Reference: Ppc21-04 Dated: 29th September 1993 Process Type: Local Authority Air Pollution Control Description: PG6/34 Respraying of road vehicles <b>Status: Authorised</b> Positional Accuracy: Manually positioned to the address or location	A13NW (NW)	226	2	382457 218174
16	<b>Local Authority Pollution Prevention and Controls</b> Name: Shires Accident Repair Centre Location: Unit 7 & 7A Mill Place, 90 Bristol Road, GLOUCESTER, GL1 5SQ Authority: Gloucester City Council, Environmental Health Department Permit Reference: PPC20-07 Dated: 17th January 2005 Process Type: Local Authority Pollution Prevention and Control Description: PG6/34 Respraying of road vehicles <b>Status: Permitted</b> Positional Accuracy: Manually positioned to the address or location	A8NW (S)	346	2	382429 217484
17	<b>Local Authority Pollution Prevention and Controls</b> Name: Complete Utilities Ltd Location: The Yard, Monk Meadow Dock, Gloucester, GL2 Authority: Gloucester City Council, Environmental Health Department Permit Reference: PPC27-04 Dated: 28th February 2005 Process Type: Local Authority Pollution Prevention and Control Description: PG3/16 Mobile screening and crushing processes <b>Status: Permitted</b> Positional Accuracy: Located by supplier to within 10m	A12SE (SW)	393	2	382130 217690
18	<b>Local Authority Pollution Prevention and Controls</b> Name: Britannia Corporate Ltd Location: Spinnaker Road, Hempsted, GLOUCESTER, GL2 5 Authority: Gloucester City Council, Environmental Health Department Permit Reference: Ppc13-04 Dated: 4th November 2002 Process Type: Local Authority Pollution Prevention and Control Description: PG3/16 Mobile screening and crushing processes <b>Status: Permitted</b> Positional Accuracy: Manually positioned to the road within the address or location	A12NE (W)	410	2	382107 217957
19	<b>Local Authority Pollution Prevention and Controls</b> Name: Jewson Ltd Location: 90 Bristol Road, GLOUCESTER, Gloucestershire, GL1 5SQ Authority: Gloucester City Council, Environmental Health Department Permit Reference: Ppc16-04 Dated: 18th August 1995 Process Type: Local Authority Air Pollution Control Description: PG6/2 Manufacture of timber and wood-based products <b>Status: Authorisation revokedRevoked</b> Positional Accuracy: Automatically positioned to the address	A8NE (S)	425	2	382621 217371
19	<b>Local Authority Pollution Prevention and Controls</b> Name: John Carr Location: 90 Bristol Road, GLOUCESTER, Gloucestershire, GL1 5SH Authority: Gloucester City Council, Environmental Health Department Permit Reference: 36/97 Dated: Not Supplied Process Type: Local Authority Air Pollution Control Description: PG1/8 Wood combustion processes between 0.4 and 3MW net rated thermal input <b>Status: Authorisation revokedRevoked</b> Positional Accuracy: Manually positioned to the address or location	A8NE (S)	427	2	382621 217369



Map ID	Details	Quadrant Reference (Compass)	Estimated Distance From Site	Contact	NGR
19	<b>Local Authority Pollution Prevention and Controls</b> Name: John Carr Location: 90 Bristol Road, GLOUCESTER, Gloucestershire, GL1 5SH Authority: Gloucester City Council, Environmental Health Department Permit Reference: 35/97 Dated: Not Supplied Process Type: Local Authority Air Pollution Control Description: PG1/8 Wood combustion processes between 0.4 and 3MW net rated thermal input <b>Status:</b> <b>Application Refused Or Cancelled</b> Positional Accuracy: Manually positioned to the address or location	A8NE (S)	427	2	382621 217369
20	<b>Local Authority Pollution Prevention and Controls</b> Name: Colwells (Gloucester) Ltd Location: 24 Hempsted Lane, GLOUCESTER, Gloucestershire, GL2 Authority: Gloucester City Council, Environmental Health Department Permit Reference: Ppc06-03 Dated: 16th March 1992 Process Type: Local Authority Pollution Prevention and Control Description: PG1/1Waste oil burners, less than 0.4MW net rated thermal input <b>Status:</b> <b>Permitted</b> Positional Accuracy: Manually positioned to the address or location	A12SE (W)	443	2	382071 217708
21	<b>Local Authority Pollution Prevention and Controls</b> Name: Gloucester Composites Ltd Location: Unit 21 Severnside Industrial Estate, Sudmeadow Road, GLOUCESTER, GL2 6HS Authority: Gloucester City Council, Environmental Health Department Permit Reference: Epa66/99 Dated: 16th February 2000 Process Type: Local Authority Air Pollution Control Description: Part B - General Chemical Process (No Specific Reference) <b>Status:</b> <b>Authorised</b> Positional Accuracy: Manually positioned to the address or location	A12NE (NW)	480	2	382119 218150
21	<b>Local Authority Pollution Prevention and Controls</b> Name: Gloucester Composites Ltd Location: Unit 21, Severn Industrial Estate, Sudmeadow Road, GLOUCESTER, Gloucestershire, GL2 6HS Authority: Gloucester City Council, Environmental Health Department Permit Reference: 66/00 Dated: 7th September 2000 Process Type: Local Authority Air Pollution Control Description: PG4/2 Processes for the manufacture of fibre reinforced plastics <b>Status:</b> <b>Authorised</b> Positional Accuracy: Manually positioned to the address or location	A12NE (NW)	481	2	382118 218151
21	<b>Local Authority Pollution Prevention and Controls</b> Name: Automatic Transmissions (Glos) Location: 19-20 Sudmeadow Road, GLOUCESTER, Gloucestershire, GL2 5HS Authority: Gloucester City Council, Environmental Health Department Permit Reference: 40/98 Dated: 28th January 1998 Process Type: Local Authority Air Pollution Control Description: PG1/1Waste oil burners, less than 0.4MW net rated thermal input <b>Status:</b> <b>Authorised</b> Positional Accuracy: Manually positioned to the address or location	A12NE (NW)	504	2	382113 218192
22	<b>Local Authority Pollution Prevention and Controls</b> Name: Hi-Tec Finishers Location: Unit 14 Mill Place, 90 Bristol Road, Gloucester Authority: Gloucester City Council, Environmental Health Department Permit Reference: PPC56-07 Dated: 2nd May 2007 Process Type: Local Authority Pollution Prevention and Control Description: PG6/46 Dry cleaning <b>Status:</b> <b>Permitted</b> Positional Accuracy: Located by supplier to within 10m	A8NW (S)	482	2	382520 217320
23	<b>Local Authority Pollution Prevention and Controls</b> Name: Isd Cold Stores Ltd Location: 30 Hempstead Lane, GLOUCESTER, Gloucestershire, GL2 5JA Authority: Gloucester City Council, Environmental Health Department Permit Reference: PPC51-05 Dated: 21st August 1995 Process Type: Local Authority Pollution Prevention and Control Description: PG6/29 Di-isocyanate processes <b>Status:</b> <b>Permitted</b> Positional Accuracy: Manually positioned to the address or location	A12SE (SW)	594	2	381944 217615



Map ID	Details	Quadrant Reference (Compass)	Estimated Distance From Site	Contact	NGR
24	<b>Local Authority Pollution Prevention and Controls</b> Name: Elf Filling Station Location: 125 Bristol Road, GLOUCESTER, Gloucestershire, GL1 5SS Authority: Gloucester City Council, Environmental Health Department Permit Reference: 53/98 Dated: 31st December 1998 Process Type: Local Authority Air Pollution Control Description: PG1/14 Petrol filling station <b>Status: Authorisation revokedRevoked</b> Positional Accuracy: Automatically positioned to the address	A8SW (S)	616	2	382535 217182
25	<b>Local Authority Pollution Prevention and Controls</b> Name: Permail Uk Ltd Location: 166 Bristol Road, GLOUCESTER, Gloucestershire, GL1 5TT Authority: Gloucester City Council, Environmental Health Department Permit Reference: 15/92 Dated: 15th September 1993 Process Type: Local Authority Air Pollution Control Description: PG6/29 Di-isocyanate processes <b>Status: Authorised</b> Positional Accuracy: Manually positioned to the address or location	A8SW (S)	632	2	382452 217181
25	<b>Local Authority Pollution Prevention and Controls</b> Name: Permail Uk Ltd Location: 166 Bristol Road, GLOUCESTER, Gloucestershire, GL1 5TT Authority: Gloucester City Council, Environmental Health Department Permit Reference: 16/92 Dated: 15th September 1993 Process Type: Local Authority Air Pollution Control Description: PG6/23 Coating of metal and plastic <b>Status: Authorised</b> Positional Accuracy: Manually positioned to the address or location	A8SW (S)	632	2	382452 217181
26	<b>Local Authority Pollution Prevention and Controls</b> Name: Johnsons Cleaners Location: 17 Southgate Street, Gloucester Authority: Gloucester City Council, Environmental Health Department Permit Reference: PPC53-07 Dated: 2nd October 2007 Process Type: Local Authority Pollution Prevention and Control Description: PG6/46 Dry cleaning <b>Status: Permitted</b> Positional Accuracy: Located by supplier to within 10m	A19SW (NE)	699	2	383135 218482
27	<b>Local Authority Pollution Prevention and Controls</b> Name: Sapa Presswold Location: Spinnaker Road, GLOUCESTER, Gloucestershire, GL2 6DG Authority: Gloucester City Council, Environmental Health Department Permit Reference: 27/94 Dated: 21st December 1995 Process Type: Local Authority Air Pollution Control Description: PG4/1 Processes for the surface treatment of metals <b>Status: Authorised</b> Positional Accuracy: Manually positioned to the address or location	A12NW (W)	722	2	381783 217937
28	<b>Local Authority Pollution Prevention and Controls</b> Name: Save Service Station Location: 67-71 Parkend Road, GLOUCESTER, Gloucestershire, GL Authority: Gloucester City Council, Environmental Health Department Permit Reference: 59/99 Dated: 25th January 1999 Process Type: Local Authority Air Pollution Control Description: PG1/14 Petrol filling station <b>Status: Authorisation revokedRevoked</b> Positional Accuracy: Manually positioned to the address or location	A9NE (SE)	747	2	383310 217479
29	<b>Local Authority Pollution Prevention and Controls</b> Name: Permail Uk Ltd Location: Bristol Road, GLOUCESTER, Gloucestershire, GL1 5TT Authority: Gloucester City Council, Environmental Health Department Permit Reference: 34/97 Dated: 19th January 1998 Process Type: Local Authority Air Pollution Control Description: PG4/2 Processes for the manufacture of fibre reinforced plastics <b>Status: Authorisation revokedRevoked</b> Positional Accuracy: Manually positioned to the road within the address or location	A8SW (S)	769	2	382418 217048



Map ID	Details	Quadrant Reference (Compass)	Estimated Distance From Site	Contact	NGR
30	<b>Local Authority Pollution Prevention and Controls</b> Name: Cms Parts Service Depot Location: 232A Bristol Road, GLOUCESTER, Gloucestershire, GL1 5TA Authority: Gloucester City Council, Environmental Health Department Permit Reference: Ppc07-03 Dated: 17th January 1994 Process Type: Local Authority Air Pollution Control Description: PG1/1Waste oil burners, less than 0.4MW net rated thermal input <b>Status: Authorised</b> Positional Accuracy: Automatically positioned to the address	A8SW (S)	813	2	382377 217012
31	<b>Local Authority Pollution Prevention and Controls</b> Name: Tp Williams & Farmer Location: Monk Meadow Dock, Hempsted Lane, Hempsted, GLOUCESTER, Gloucestershire, GL2 5JL Authority: Gloucester City Council, Environmental Health Department Permit Reference: Ppc17-03 Dated: 15th October 1995 Process Type: Local Authority Pollution Prevention and Control Description: PG6/2 Manufacture of timber and wood-based products <b>Status: Permitted</b> Positional Accuracy: Manually positioned to the address or location	A7SE (SW)	848	2	382085 217090
32	<b>Local Authority Pollution Prevention and Controls</b> Name: Texaco Filling Station Location: 250 Bristol Road, GLOUCESTER, Gloucestershire, GL1 5TA Authority: Gloucester City Council, Environmental Health Department Permit Reference: PPC45-05 Dated: 14th January 1999 Process Type: Local Authority Pollution Prevention and Control Description: PG1/14 Petrol filling station <b>Status: Permitted</b> Positional Accuracy: Automatically positioned to the address	A8SW (S)	894	2	382321 216942
33	<b>Local Authority Pollution Prevention and Controls</b> Name: Westgate Accident Repair Centre Location: Westgate Street, GLOUCESTER, Gloucestershire, GL1 2RN Authority: Gloucester City Council, Environmental Health Department Permit Reference: 23/92 Dated: 12th October 1993 Process Type: Local Authority Air Pollution Control Description: PG6/34 Respraying of road vehicles <b>Status: Authorised</b> Positional Accuracy: Located by supplier to within 10m	A23SW (N)	943	2	382486 218917
33	<b>Local Authority Pollution Prevention and Controls</b> Name: Westgate Service Station Location: 209 Westgate Street, GLOUCESTER, Gloucestershire, GL1 2RS Authority: Gloucester City Council, Environmental Health Department Permit Reference: PPC22-07 Dated: 31st December 1998 Process Type: Local Authority Pollution Prevention and Control Description: PG6/34 Respraying of road vehicles <b>Status: Permitted</b> Positional Accuracy: Manually positioned to the address or location	A23SW (N)	984	2	382505 218959
33	<b>Local Authority Pollution Prevention and Controls</b> Name: Westgate Service Station Location: 209 Westgate Street, Gloucester, GL1 Authority: Gloucester City Council, Environmental Health Department Permit Reference: PPC48-07 Dated: 31st December 1998 Process Type: Local Authority Pollution Prevention and Control Description: PG1/14 Petrol filling station <b>Status: Permitted</b> Positional Accuracy: Manually positioned to the address or location	A23SW (N)	989	2	382497 218964
33	<b>Local Authority Pollution Prevention and Controls</b> Name: Esb Surface Engineering Location: 203 Westgate Street, GLOUCESTER, Gloucestershire, GL1 2RN Authority: Gloucester City Council, Environmental Health Department Permit Reference: Ppc30-05 Dated: 31st December 1996 Process Type: Local Authority Pollution Prevention and Control Description: PG6/23 Coating of metal and plastic <b>Status: Permitted</b> Positional Accuracy: Manually positioned to the address or location	A23SW (N)	993	2	382504 218968
	<b>Nearest Surface Water Feature</b>	A13NW (NW)	1	-	382536 217914



Map ID	Details	Quadrant Reference (Compass)	Estimated Distance From Site	Contact	NGR
34	<b>Pollution Incidents to Controlled Waters</b> Property Type: Demolition Location: Location Description Not Available Authority: Environment Agency, Midlands Region Pollutant: Oils - Other Oil Note: Potable Supply Affected; Abstraction Affected; Wildlife Affected; Public Health Risk; Amenity Affected Incident Date: 18th April 1996 Incident Reference: 2600630 Catchment Area: Severn Catchment : Lower Severn (Below Tewkesbury) Receiving Water: Canal Cause of Incident: Vandalism Incident Severity: Category 2 - Significant Incident Positional Accuracy: Located by supplier to within 100m	A13SE (S)	0	1	382600 217860
35	<b>Pollution Incidents to Controlled Waters</b> Property Type: Fire Water Location: Old W Mid Farmers Building At Glos Docks Authority: Environment Agency, Midlands Region Pollutant: Miscellaneous - Other Note: 4 Pump Fire Incident Date: 18th April 1999 Incident Reference: 2604467 Catchment Area: Severn Catchment : Lower Severn (Below Tewkesbury) Receiving Water: Watercourse Cause of Incident: Fire Incident Severity: Category 3 - Minor Incident Positional Accuracy: Located by supplier to within 100m	A13NW (NW)	5	1	382550 217950
36	<b>Pollution Incidents to Controlled Waters</b> Property Type: Food industry Location: Gloucester Docks, GLOUCESTER, Gloucestershire, GL Authority: Environment Agency, Midlands Region Pollutant: Oils - Diesel (Including Agricultural) Note: Barge Refuel Spill 1 Gallon Diesel To Water; Amenity Affected; Incident Date: 27th August 1999 Incident Reference: 2604934 Catchment Area: Severn Catchment : Lower Severn (Below Tewkesbury) Receiving Water: Canal Cause of Incident: Overfilling During Delivery Incident Severity: Category 3 - Minor Incident Positional Accuracy: Approximate location provided by supplier	A13NW (W)	27	1	382500 217900
37	<b>Pollution Incidents to Controlled Waters</b> Property Type: Ships/Boats Location: Merchants Quay, Glos Docks Authority: Environment Agency, Midlands Region Pollutant: Oils - Unknown Note: Amenity Affected; Diesel Drifting To Berthing Area Incident Date: 18th August 1998 Incident Reference: 2603747 Catchment Area: Severn Catchment : Lower Severn (Below Tewkesbury) Receiving Water: Canal Cause of Incident: Other Incident/Unknown Incident Severity: Category 3 - Minor Incident Positional Accuracy: Located by supplier to within 100m	A13NE (N)	34	1	382600 218000
37	<b>Pollution Incidents to Controlled Waters</b> Property Type: Road (Road Traffic Accident) Location: Llanthony Swing Bridge Authority: Environment Agency, Midlands Region Pollutant: Miscellaneous - Vehicle Washings And De Waxing Note: Potable Supply Affected; Amenity Affected; Severn; Vehicle Wash To Drains Incident Date: 11th March 1997 Incident Reference: 2602151 Catchment Area: Severn Catchment : Lower Severn (Below Tewkesbury) Receiving Water: Canal Cause of Incident: Miscellaneous/Other Pollution Type Incident Severity: Category 3 - Minor Incident Positional Accuracy: Located by supplier to within 100m	A13NE (N)	70	1	382600 218040



Map ID	Details	Quadrant Reference (Compass)	Estimated Distance From Site	Contact	NGR
38	<b>Pollution Incidents to Controlled Waters</b> Property Type: Ships/Boats Location: Llanthony Moorings Near, Llanthony Bridge, GLOUCESTER, Gloucestershire, GL2 Authority: Environment Agency, Midlands Region Pollutant: Oils - Diesel (Including Agricultural) Note: See 2604253; Diesel Smell Ov/n Discharge From Culvert To Canal; Wildlife Affected; Public Health Risk; Amenity Affected; Other Adverse Effects; Incident Date: 25th September 1999 Incident Reference: 2605027 Catchment Area: Severn Catchment : Lower Severn (Below Tewkesbury) Receiving Water: Canal Cause of Incident: Accidental Spillage/Leakage Incident Severity: Category 3 - Minor Incident Positional Accuracy: Approximate location provided by supplier	A13NE (N)	120	1	382650 218095
38	<b>Pollution Incidents to Controlled Waters</b> Property Type: Ships/Boats Location: Llanthony Moorings Near, Llanthony Bridge, GLOUCESTER, Gloucestershire, GL2 Authority: Environment Agency, Midlands Region Pollutant: Oils - Diesel (Including Agricultural) Note: Diesel Smell Ov/n Discharge From Culvert; Wildlife Affected; Public Health Risk; Amenity Affected; Other Adverse Effects; Incident Date: 20th September 1999 Incident Reference: 2604253 Catchment Area: Severn Catchment : Lower Severn (Below Tewkesbury) Receiving Water: Canal Cause of Incident: Accidental Spillage/Leakage Incident Severity: Category 3 - Minor Incident Positional Accuracy: Approximate location provided by supplier	A13NE (N)	125	1	382650 218100
39	<b>Pollution Incidents to Controlled Waters</b> Property Type: Industrial: Other Location: Gloucester Docks Authority: Environment Agency, Midlands Region Pollutant: Oils - Diesel (Including Agricultural) Note: Gloucester & Sharpness Canal; Petrol Slick; Wildlife Effected; Amenity Effected Incident Date: 27th August 1997 Incident Reference: 2602710 Catchment Area: Severn Catchment : Lower Severn (Below Tewkesbury) Receiving Water: Canal Cause of Incident: Vandalism Incident Severity: Category 3 - Minor Incident Positional Accuracy: Located by supplier to within 100m	A13NE (N)	146	1	382600 218120
40	<b>Pollution Incidents to Controlled Waters</b> Property Type: Cess Pit Location: Location Description Not Available Authority: Environment Agency, Midlands Region Pollutant: Crude Sewage Note: Wildlife Affected; Public Health Risk; Amenity Affected; Other Adverse Effects Incident Date: 21st July 1995 Incident Reference: 1600455 Catchment Area: Severn Catchment : Lower Severn (Below Tewkesbury) Receiving Water: Watercourse Cause of Incident: Land Runoff Incident Severity: Category 3 - Minor Incident Positional Accuracy: Located by supplier to within 100m	A13NW (N)	167	1	382530 218140
41	<b>Pollution Incidents to Controlled Waters</b> Property Type: Engineering Location: Cancel This See 2604254 When Complete, Price Street, GLOUCESTER, Gloucestershire, GL Authority: Environment Agency, Midlands Region Pollutant: Oils - Other Oil Note: Oil Spill Rd Sanded Down By Company; Public Health Risk; Incident Date: 27th September 1999 Incident Reference: 2605025 Catchment Area: Severn Catchment : Lower Severn (Below Tewkesbury) Receiving Water: Canal Cause of Incident: Accidental Spillage/Leakage Incident Severity: Category 3 - Minor Incident Positional Accuracy: Located by supplier to within 10m	A13NW (W)	207	1	382300 217895



Map ID	Details	Quadrant Reference (Compass)	Estimated Distance From Site	Contact	NGR
41	<b>Pollution Incidents to Controlled Waters</b> Property Type: Road (Road Traffic Accident) Location: Price Street, GLOUCESTER, Gloucestershire, GL1 Authority: Environment Agency, Midlands Region Pollutant: Oils - Waste Oil Note: Glos Canal; Oil Spill Rd Sanded Down; No Adverse Effects; Incident Date: 25th September 1999 Incident Reference: 2604254 Catchment Area: Severn Catchment : Lower Severn (Below Tewkesbury) Receiving Water: Watercourse Cause of Incident: Inadequate Design/Capacity Incident Severity: Category 3 - Minor Incident Positional Accuracy: Approximate location provided by supplier	A13NW (W)	209	1	382300 217900
42	<b>Pollution Incidents to Controlled Waters</b> Property Type: Oil Industry (Not Garages) Location: Location Description Not Available Authority: Environment Agency, Midlands Region Pollutant: Oils - Diesel (Including Agricultural) Note: Wildlife Affected; Amenity Affected; Other Adverse Effects Incident Date: 10th September 1995 Incident Reference: 1600477 Catchment Area: Severn Catchment : Lower Severn (Below Tewkesbury) Receiving Water: Canal Cause of Incident: Weather Incident Severity: Category 3 - Minor Incident Positional Accuracy: Located by supplier to within 100m	A13SW (SW)	233	1	382350 217650
42	<b>Pollution Incidents to Controlled Waters</b> Property Type: Oil Industry (Not Garages) Location: Matchborough Redditch River Near Authority: Environment Agency, Midlands Region Pollutant: Oils - Diesel (Including Agricultural) Note: Soap Like Suds/effluent Coming Down Few Days Incident Date: 28th November 1998 Incident Reference: 2602938 Catchment Area: Severn Catchment : Lower Severn (Below Tewkesbury) Receiving Water: Canal Cause of Incident: Overfilling During Delivery Incident Severity: Category 2 - Significant Incident Positional Accuracy: Located by supplier to within 100m	A13SW (SW)	274	1	382350 217600
43	<b>Pollution Incidents to Controlled Waters</b> Property Type: Oil Industry (Not Garages) Location: Hempsted, GLOS Authority: Environment Agency, Midlands Region Pollutant: Oils - Diesel (Including Agricultural) Note: Glos Canal/tidal Sev; Spill Oil Delivery Last Night 18000 Litres To Ground Incident Date: 28th November 1998 Incident Reference: 2602838 Catchment Area: Severn Catchment : Lower Severn (Below Tewkesbury) Receiving Water: Canal Cause of Incident: Overfilling During Delivery Incident Severity: Category 2 - Significant Incident Positional Accuracy: Located by supplier to within 100m	A13SW (SW)	278	1	382350 217595
44	<b>Pollution Incidents to Controlled Waters</b> Property Type: Miscellaneous Premises: Unknown Location: Dentist Car Park, Somerset Place Alley By, Spa Road Authority: Environment Agency, Midlands Region Pollutant: Organic Wastes: Unknown Note: Stagnant Water Sewage Rubbish Smell; Amenity Effected Incident Date: 2nd February 1998 Incident Reference: 2602705 Catchment Area: Severn Catchment : Lower Severn (Below Tewkesbury) Receiving Water: Not Given Cause of Incident: Weather Incident Severity: Category 3 - Minor Incident Positional Accuracy: Located by supplier to within 100m	A18SE (N)	288	1	382680 218260
44	<b>Pollution Incidents to Controlled Waters</b> Property Type: Miscellaneous Premises: Unknown Location: Barge Arm , Glos Docks Authority: Environment Agency, Midlands Region Pollutant: Oils - Unknown Note: Amenity Affected; Oil In Barge Arm Incident Date: 12th October 1998 Incident Reference: 2603921 Catchment Area: Severn Catchment : Lower Severn (Below Tewkesbury) Receiving Water: Canal Cause of Incident: Other Incident/Unknown Incident Severity: Category 3 - Minor Incident Positional Accuracy: Located by supplier to within 100m	A18SE (N)	331	1	382700 218300



Map ID	Details	Quadrant Reference (Compass)	Estimated Distance From Site	Contact	NGR
45	<b>Pollution Incidents to Controlled Waters</b> Property Type: Ships/Boats Location: Gloucester Docks Authority: Environment Agency, Midlands Region Pollutant: Oils - Diesel (Including Agricultural) Note: Covered Oil Swans Affected/r Butts Dealing Incident Date: 11th December 1998 Incident Reference: 2604065 Catchment Area: Severn Catchment : Fome Receiving Water: Canal Cause of Incident: Miscellaneous/Other Pollution Type Incident Severity: Category 3 - Minor Incident Positional Accuracy: Located by supplier to within 100m	A18SE (NE)	298	1	382750 218250
46	<b>Pollution Incidents to Controlled Waters</b> Property Type: Road (Road Traffic Accident) Location: Hempstead Lane, GLOUCESTER Authority: Environment Agency, Midlands Region Pollutant: Chemicals - Other Organic Note: 200Kg Drum Dynomin Resin Fell Off Lorry/Spill; Public Water Supply Effected Incident Date: 6th February 1998 Incident Reference: 2602869 Catchment Area: Severn Catchment : Lower Severn (Below Tewkesbury) Receiving Water: Watercourse Cause of Incident: Accidental Spillage/Leakage Incident Severity: Category 3 - Minor Incident Positional Accuracy: Located by supplier to within 100m	A12SE (W)	299	1	382200 217800
47	<b>Pollution Incidents to Controlled Waters</b> Property Type: Miscellaneous Premises: Unknown Location: Location Details Not Specified Authority: Environment Agency, Midlands Region Pollutant: Oils - Diesel (Including Agricultural) Note: Amenity Affected Incident Date: 15th November 1996 Incident Reference: 2602015 Catchment Area: Severn Catchment : Lower Severn (Below Tewkesbury) Receiving Water: Watercourse Cause of Incident: Other Incident/Unknown Incident Severity: Category 3 - Minor Incident Positional Accuracy: Located by supplier to within 100m	A18SW (N)	307	1	382450 218260
48	<b>Pollution Incidents to Controlled Waters</b> Property Type: Ships/Boats Location: Location Details Not Specified Authority: Environment Agency, Midlands Region Pollutant: Oils - Diesel (Including Agricultural) Note: Amenity Affected Incident Date: 3rd June 1996 Incident Reference: 2601533 Catchment Area: Severn Catchment : Lower Severn (Below Tewkesbury) Receiving Water: Canal Cause of Incident: Vandalism Incident Severity: Category 3 - Minor Incident Positional Accuracy: Located by supplier to within 100m	A18SW (N)	323	1	382550 218300
48	<b>Pollution Incidents to Controlled Waters</b> Property Type: Landfill/Waste Disposal Site Location: Gloucester Docks Rear, Gloucester Sand Gravel, Llantry Road, GLOUCESTER Authority: Environment Agency, Midlands Region Pollutant: Miscellaneous - Other Note: Inc 1532 Rub Dump Fire 2 Jets; Other Adverse Effects Incident Date: 22nd May 1998 Incident Reference: 2603464 Catchment Area: Severn Catchment : Lower Severn (Below Tewkesbury) Receiving Water: Not Given Cause of Incident: Fire Incident Severity: Category 3 - Minor Incident Positional Accuracy: Located by supplier to within 100m	A18SW (N)	330	1	382500 218300
49	<b>Pollution Incidents to Controlled Waters</b> Property Type: Metal industry Location: Unit C Sudmeadow Road , Gloucestershire Authority: Environment Agency, Midlands Region Pollutant: Chemicals - Acid Note: Other Affected; 2 Tanks Leak To Ground Nitric Acid App 1000 Gallons Incident Date: 23rd May 1998 Incident Reference: 2603460 Catchment Area: Severn Catchment : Lower Severn (Below Tewkesbury) Receiving Water: Watercourse Cause of Incident: Inadequate Construction Incident Severity: Category 3 - Minor Incident Positional Accuracy: Located by supplier to within 100m	A12NE (W)	341	1	382200 218000



Map ID	Details	Quadrant Reference (Compass)	Estimated Distance From Site	Contact	NGR
50	<b>Pollution Incidents to Controlled Waters</b> Property Type: Miscellaneous Premises: Other Location: Sharpness Canal , Tanker Bay, Gloucestershire Authority: Environment Agency, Midlands Region Pollutant: Miscellaneous - Inert Suspended Solids Note: Water Abstraction Affected; Amenity Affected; Red Liquid Like Paint To Canal Incident Date: 13th September 1998 Incident Reference: 2602839 Catchment Area: Severn Catchment : Lower Severn (Below Tewkesbury) Receiving Water: Canal Cause of Incident: Weather Incident Severity: Category 3 - Minor Incident Positional Accuracy: Located by supplier to within 100m	A18SE (N)	374	1	382600 218350
50	<b>Pollution Incidents to Controlled Waters</b> Property Type: Road (Road Traffic Accident) Location: Gloucester Quay Fd Actioning, Top End Authority: Environment Agency, Midlands Region Pollutant: Rubble/Litter Or Solids Note: Severn; Inc 12905 Motorbike In River Needs Removing; Amenity Effected; Other Adverse Effects Incident Date: 5th May 1998 Incident Reference: 2603381 Catchment Area: Severn Catchment : Lower Severn (Below Tewkesbury) Receiving Water: Saline Estuary Cause of Incident: Vandalism Incident Severity: Category 3 - Minor Incident Positional Accuracy: Located by supplier to within 100m	A18SE (N)	375	1	382650 218350
51	<b>Pollution Incidents to Controlled Waters</b> Property Type: Ships/Boats Location: Gloucester Docks Basin Authority: Environment Agency, Midlands Region Pollutant: Oils - Diesel (Including Agricultural) Note: Water Abstraction Affected; Wildlife Affected; Amenity Affected; Other Affected; Boat The Oliver Cromwell Leak Oil Incident Date: 29th November 1998 Incident Reference: 2602836 Catchment Area: Severn Catchment : Lower Severn (Below Tewkesbury) Receiving Water: Canal Cause of Incident: Overfilling During Delivery Incident Severity: Category 3 - Minor Incident Positional Accuracy: Located by supplier to within 100m	A18SE (NE)	385	1	382850 218300
52	<b>Pollution Incidents to Controlled Waters</b> Property Type: Miscellaneous Premises: Unknown Location: Location Details Not Specified Authority: Environment Agency, Midlands Region Pollutant: Miscellaneous - Other Note: Amenity Affected Incident Date: 8th November 1996 Incident Reference: 2602002 Catchment Area: Severn Catchment : Lower Severn (Below Tewkesbury) Receiving Water: Watercourse Cause of Incident: Miscellaneous/Other Pollution Type Incident Severity: Category 3 - Minor Incident Positional Accuracy: Located by supplier to within 100m	A12NE (NW)	407	1	382200 218150
52	<b>Pollution Incidents to Controlled Waters</b> Property Type: Miscellaneous Premises: Unknown Location: 100 Metres Below River Severn , Monitor Stage Hempstead Pipe Authority: Environment Agency, Midlands Region Pollutant: Oils - Diesel (Including Agricultural) Note: Severn; Continuous Stream Oily Substance From Pipe Incident Date: 8th April 1999 Incident Reference: 2604423 Catchment Area: Severn Catchment : Lower Severn (Below Tewkesbury) Receiving Water: Watercourse Cause of Incident: Other Incident/Unknown Incident Severity: Category 3 - Minor Incident Positional Accuracy: Located by supplier to within 100m	A12NE (NW)	431	1	382200 218200



Map ID	Details	Quadrant Reference (Compass)	Estimated Distance From Site	Contact	NGR
53	<b>Pollution Incidents to Controlled Waters</b> Property Type: Sheep Location: Westgate Bridge, GLOUCESTER Authority: Environment Agency, Midlands Region Pollutant: Organic Wastes: Animal Carcasses Note: Severn; Dead Sheep In River; Amenity Effected Incident Date: 28th March 1998 Incident Reference: 2603285 Catchment Area: Severn Catchment : Lower Severn (Below Tewkesbury) Receiving Water: Watercourse Cause of Incident: Miscellaneous/Other Pollution Type Incident Severity: Category 3 - Minor Incident Positional Accuracy: Located by supplier to within 100m	A18SW (NW)	420	1	382300 218300
54	<b>Pollution Incidents to Controlled Waters</b> Property Type: Ships/Boats Location: Gloucester Docks By, Gloucester Lock Authority: Environment Agency, Midlands Region Pollutant: Oils - Unknown Note: Oil Spill; Amenity Effected Incident Date: 5th February 1998 Incident Reference: 2603085 Catchment Area: Severn Catchment : Lower Severn (Below Tewkesbury) Receiving Water: Canal Cause of Incident: Miscellaneous/Other Pollution Type Incident Severity: Category 3 - Minor Incident Positional Accuracy: Located by supplier to within 100m	A18SE (N)	456	1	382710 218425
54	<b>Pollution Incidents to Controlled Waters</b> Property Type: Miscellaneous Premises: Unknown Location: Gloucester Docks By, Gloucester Lock Authority: Environment Agency, Midlands Region Pollutant: Organic Wastes: Animal Carcasses Note: Dead Calf Fd Attending; Amenity Effected Incident Date: 23rd January 1998 Incident Reference: 2603057 Catchment Area: Severn Catchment : Lower Severn (Below Tewkesbury) Receiving Water: Canal Cause of Incident: Other Incident/Unknown Incident Severity: Category 3 - Minor Incident Positional Accuracy: Located by supplier to within 100m	A18SE (N)	456	1	382715 218425
54	<b>Pollution Incidents to Controlled Waters</b> Property Type: Miscellaneous Premises: Unknown Location: Gloucester Docks Near, Doctor Foster Pub Authority: Environment Agency, Midlands Region Pollutant: Oils - Diesel (Including Agricultural) Note: Barge Leak Oil Swans Pos Problem; Fish Effected; Wildlife Effected; Amenity Effected Incident Date: 1st January 1998 Incident Reference: 2603019 Catchment Area: Severn Catchment : Lower Severn (Below Tewkesbury) Receiving Water: Canal Cause of Incident: Other Incident/Unknown Incident Severity: Category 2 - Significant Incident Positional Accuracy: Located by supplier to within 100m	A18SE (N)	460	1	382710 218430
54	<b>Pollution Incidents to Controlled Waters</b> Property Type: Ships/Boats Location: Gloucester Docks By, Gloucester Lock Authority: Environment Agency, Midlands Region Pollutant: Oils - Unknown Note: Gloucester & Sharpness Canal; Oil Across Docks Near Drive Fosters Pub Few Hours; Wildlife Effected; Amenity Effected Incident Date: 19th January 1998 Incident Reference: 2601903 Catchment Area: Severn Catchment : Lower Severn (Below Tewkesbury) Receiving Water: Canal Cause of Incident: Miscellaneous/Other Pollution Type Incident Severity: Category 3 - Minor Incident Positional Accuracy: Located by supplier to within 100m	A18SE (N)	461	1	382715 218430



Map ID	Details	Quadrant Reference (Compass)	Estimated Distance From Site	Contact	NGR
55	<b>Pollution Incidents to Controlled Waters</b> Property Type: Miscellaneous Premises: Unknown Location: Gloucester Dock Near Old Railway Line Authority: Environment Agency, Midlands Region Pollutant: Oils - Diesel (Including Agricultural) Note: Diesel Dumped To River/dead Fish Incident Date: 10th April 1999 Incident Reference: 2604430 Catchment Area: Severn Catchment : Lower Severn (Below Tewkesbury) Receiving Water: Watercourse Cause of Incident: Other Incident/Unknown Incident Severity: Category 3 - Minor Incident Positional Accuracy: Located by supplier to within 100m	A17SE (NW)	490	1	382200 218300
56	<b>Pollution Incidents to Controlled Waters</b> Property Type: Road (Road Traffic Accident) Location: Joseph Rice Transport, Hempstead Lane, GLOUCESTER Authority: Environment Agency, Midlands Region Pollutant: Chemicals - Other Organic Note: Spill From 200Kg Drum Dynamyn Resin; Public Water Supply Effected; Amenity Effected Incident Date: 8th February 1998 Incident Reference: 2603147 Catchment Area: Severn Catchment : Lower Severn (Below Tewkesbury) Receiving Water: Canal Cause of Incident: Accidental Spillage/Leakage Incident Severity: Category 3 - Minor Incident Positional Accuracy: Located by supplier to within 100m	A12SE (SW)	503	1	382050 217600
57	<b>Pollution Incidents to Controlled Waters</b> Property Type: Chemical industry Location: Unit C Sud Meadow Road , HEMPSTEAD , Gloucestershire Authority: Environment Agency, Midlands Region Pollutant: Chemicals - Acid Note: None Affected; Two 500 Gallon Tanks Nitric Acid Leaking Incident Date: 23rd May 1998 Incident Reference: 2602848 Catchment Area: Severn Catchment : Lower Severn (Below Tewkesbury) Receiving Water: Watercourse Cause of Incident: Leaking Tank Incident Severity: Category 2 - Significant Incident Positional Accuracy: Located by supplier to within 100m	A12NE (NW)	519	1	382100 218200
58	<b>Pollution Incidents to Controlled Waters</b> Property Type: Oil Industry (Not Garages) Location: Gloucester Docks Authority: Environment Agency, Midlands Region Pollutant: Oils - Diesel (Including Agricultural) Note: Amenity Affected; Diesel Bank To Bank Incident Date: 10th August 1998 Incident Reference: 2603719 Catchment Area: Severn Catchment : Lower Severn (Below Tewkesbury) Receiving Water: Watercourse Cause of Incident: Miscellaneous/Other Pollution Type Incident Severity: Category 3 - Minor Incident Positional Accuracy: Located by supplier to within 100m	A18SE (N)	524	1	382610 218500
59	<b>Pollution Incidents to Controlled Waters</b> Property Type: Dairy Cattle Location: Mouth Of Lock, Quay Area, Gloster Authority: Environment Agency, Midlands Region Pollutant: Organic Wastes: Animal Carcasses Note: Public Health Risk; Amenity Affected; River Severn; Dead Cow Incident Date: 6th May 1997 Incident Reference: 2602381 Catchment Area: Severn Catchment : Lower Severn (Below Tewkesbury) Receiving Water: Watercourse Cause of Incident: Miscellaneous/Other Pollution Type Incident Severity: Category 3 - Minor Incident Positional Accuracy: Located by supplier to within 100m	A18SE (N)	526	1	382680 218500
60	<b>Pollution Incidents to Controlled Waters</b> Property Type: Industrial: Other Location: Joseph Rice Transport , Sudmeadow Lane , Gloucestershire Authority: Environment Agency, Midlands Region Pollutant: Oils - Diesel (Including Agricultural) Note: Amenity Affected; Oil In Ditch At Address Incident Date: 20th November 1998 Incident Reference: 2604025 Catchment Area: Severn Catchment : Lower Severn (Below Tewkesbury) Receiving Water: Watercourse Cause of Incident: Accidental Spillage/Leakage Incident Severity: Category 3 - Minor Incident Positional Accuracy: Located by supplier to within 100m	A12SE (W)	529	1	382000 217650



Map ID	Details	Quadrant Reference (Compass)	Estimated Distance From Site	Contact	NGR
61	<b>Pollution Incidents to Controlled Waters</b> Property Type: Miscellaneous Premises: Unknown Location: Location Description Not Available Authority: Environment Agency, Midlands Region Pollutant: Miscellaneous - Other Note: Amenity Affected Incident Date: 20th March 1996 Incident Reference: 2600522 Catchment Area: Severn Catchment : Lower Severn (Below Tewkesbury) Receiving Water: Watercourse Cause of Incident: Other Incident/Unknown Incident Severity: Category 3 - Minor Incident Positional Accuracy: Located by supplier to within 100m	A12SW (W)	602	1	381900 217750
62	<b>Pollution Incidents to Controlled Waters</b> Property Type: Industrial: Other Location: Location Description Not Available Authority: Environment Agency, Midlands Region Pollutant: Other Chemicals Note: Potable Supply Affected; Amenity Affected Incident Date: 10th April 1996 Incident Reference: 2600615 Catchment Area: Severn Catchment : Lower Severn (Below Tewkesbury) Receiving Water: Canal Cause of Incident: Accidental Spillage/Leakage Incident Severity: Category 3 - Minor Incident Positional Accuracy: Located by supplier to within 100m	A7SE (SW)	832	1	382100 217100
63	<b>Pollution Incidents to Controlled Waters</b> Property Type: Power Generation/Distribution Location: Opposite 206 Bristol Road, GLOUCESTER Authority: Environment Agency, Midlands Region Pollutant: Oils - Waste Oil Note: Contractor Pumped Cresote/Silt Oil To Road Drains; Abstraction Effected; Wildlife Effected; Public Water Supply Effected; Amenity Effected; Other Adverse Effects Incident Date: 20th July 1997 Incident Reference: 2602592 Catchment Area: Severn Catchment : Lower Severn (Below Tewkesbury) Receiving Water: Canal Cause of Incident: Deliberate Disposal To Drain Incident Severity: Category 3 - Minor Incident Positional Accuracy: Located by supplier to within 100m	A8SW (S)	941	1	382300 216900
64	<b>Prosecutions Relating to Authorised Processes</b> Location: Land In Car Park, High Orchard Street, Gloucester Prosecution Text: Fly-Tipping Of Tyres, Batteries And Packaging Waste On Land Without A Wml Prosecution Act: Epa90 S33 & S34 Hearing Date: 19th August 2003 Verdict: Guilty Fine: 150 Costs: 100 Positional Accuracy: Manually positioned to the road within the address or location	A13NE (NE)	46	1	382694 217998
	<b>River Quality</b> Name: Gloucester/ Sharpness GQA Grade: River Quality B Reach: Gloucester Lock To Conf. Daniels Bk Estimated Distance (km): 3 Flow Rate: Flow greater than 80 cumecs Flow Type: Canal Year: 2000	A13NW (NW)	26	1	382506 217926
	<b>River Quality</b> Name: Not Supplied GQA Grade: Unclassified Tidal River Reach: Not Supplied Estimated Distance (km): Not Supplied Flow Rate: Not Supplied Flow Type: Not Supplied Year: 1995	A18SW (N)	427	1	382533 218403
	<b>River Quality</b> Name: Severn R GQA Grade: River Quality C Reach: Ashleworth To Llanthony Weir Estimated Distance (km): 8.2 Flow Rate: Flow greater than 80 cumecs Flow Type: River Year: 2000	A18NE (N)	648	1	382686 218622



Map ID	Details	Quadrant Reference (Compass)	Estimated Distance From Site	Contact	NGR
	<b>River Quality</b> Name: Twyver R GQA Grade: River Quality B Reach: Tredworth To Conf. With R. Severn Estimated Distance (km): 5.5 Flow Rate: Flow less than 0.31 cumecs Flow Type: River Year: 2000	A14NE (NE)	766	1	383392 218222
	<b>River Quality</b> Name: Sud Bk GQA Grade: River Quality A Reach: B4073 Gloucester To Glos/Sharpness Canal Estimated Distance (km): 5 Flow Rate: Flow less than 0.31 cumecs Flow Type: River Year: 2000	A9SW (SE)	959	1	383036 216943
65	<b>River Quality Biology Sampling Points</b> Name: Gloucester Sharpness Canal (Severn) Reach: Gloucester Lock To Confluence Daniels Bk Estimated Distance: 3.00 Positional Accuracy: Located by supplier to within 100m Year: 1990 GQA Grade: River Quality Biology GQA Grade Not Supplied Year: 1995 GQA Grade: River Quality Biology GQA Grade Not Supplied Year: 2000 GQA Grade: River Quality Biology GQA Grade Not Supplied Year: 2002 GQA Grade: River Quality Biology GQA Grade E - Poor Year: 2003 GQA Grade: River Quality Biology GQA Grade E - Poor Year: 2004 GQA Grade: River Quality Biology GQA Grade E - Poor Year: 2005 GQA Grade: River Quality Biology GQA Grade E - Poor Year: 2006 GQA Grade: River Quality Biology GQA Grade E - Poor Year: 2007 GQA Grade: River Quality Biology GQA Grade E - Poor	A18SE (N)	524	1	382600 218500



Map ID	Details	Quadrant Reference (Compass)	Estimated Distance From Site	Contact	NGR
66	<b>River Quality Chemistry Sampling Points</b> Name: Gloucester/Sharpness Reach: Gloucester Lock To Confluence Daniels Brook Estimated Distance: 3.00 Objective: Not Supplied Positional Accuracy: Located by supplier to within 10m Year: 1990 GQA Grade: River Quality Chemistry GQA Grade B - Good Compliance: Not Supplied Year: 1993 GQA Grade: River Quality Chemistry GQA Grade B - Good Compliance: Not Supplied Year: 1994 GQA Grade: River Quality Chemistry GQA Grade B - Good Compliance: Not Supplied Year: 1995 GQA Grade: River Quality Chemistry GQA Grade B - Good Compliance: Not Supplied Year: 1996 GQA Grade: River Quality Chemistry GQA Grade B - Good Compliance: Not Supplied Year: 1997 GQA Grade: River Quality Chemistry GQA Grade B - Good Compliance: Not Supplied Year: 1998 GQA Grade: River Quality Chemistry GQA Grade B - Good Compliance: Not Supplied Year: 1999 GQA Grade: River Quality Chemistry GQA Grade B - Good Compliance: Not Supplied Year: 2000 GQA Grade: River Quality Chemistry GQA Grade B - Good Compliance: Not Supplied Year: 2001 GQA Grade: River Quality Chemistry GQA Grade B - Good Compliance: Not Supplied Year: 2002 GQA Grade: River Quality Chemistry GQA Grade B - Good Compliance: Not Supplied Year: 2003 GQA Grade: River Quality Chemistry GQA Grade B - Good Compliance: Not Supplied Year: 2004 GQA Grade: River Quality Chemistry GQA Grade B - Good Compliance: Not Supplied Year: 2005 GQA Grade: River Quality Chemistry GQA Grade B - Good Compliance: Not Supplied Year: 2006 GQA Grade: River Quality Chemistry GQA Grade B - Good Compliance: Not Supplied Year: 2007 GQA Grade: River Quality Chemistry GQA Grade B - Good Compliance: Not Supplied	A13NE (N)	175	1	382650 218150



Map ID	Details	Quadrant Reference (Compass)	Estimated Distance From Site	Contact	NGR
67	<b>River Quality Chemistry Sampling Points</b> Name: Severn River Reach: Ashleworth To Llanthony Weir Estimated Distance: 8.20 Objective: Not Supplied Positional Accuracy: Located by supplier to within 10m Year: 1990 GQA Grade: River Quality Chemistry GQA Grade C - Fairly Good Compliance: Not Supplied Year: 1993 GQA Grade: River Quality Chemistry GQA Grade B - Good Compliance: Not Supplied Year: 1994 GQA Grade: River Quality Chemistry GQA Grade B - Good Compliance: Not Supplied Year: 1995 GQA Grade: River Quality Chemistry GQA Grade B - Good Compliance: Not Supplied Year: 1996 GQA Grade: River Quality Chemistry GQA Grade B - Good Compliance: Not Supplied Year: 1997 GQA Grade: River Quality Chemistry GQA Grade C - Fairly Good Compliance: Not Supplied Year: 1998 GQA Grade: River Quality Chemistry GQA Grade B - Good Compliance: Not Supplied Year: 1999 GQA Grade: River Quality Chemistry GQA Grade B - Good Compliance: Not Supplied Year: 2000 GQA Grade: River Quality Chemistry GQA Grade A - Very Good Compliance: Not Supplied Year: 2001 GQA Grade: River Quality Chemistry GQA Grade A - Very Good Compliance: Not Supplied Year: 2002 GQA Grade: River Quality Chemistry GQA Grade A - Very Good Compliance: Not Supplied Year: 2003 GQA Grade: River Quality Chemistry GQA Grade A - Very Good Compliance: Not Supplied Year: 2004 GQA Grade: River Quality Chemistry GQA Grade B - Good Compliance: Not Supplied Year: 2005 GQA Grade: River Quality Chemistry GQA Grade B - Good Compliance: Not Supplied Year: 2006 GQA Grade: River Quality Chemistry GQA Grade A - Very Good Compliance: Not Supplied Year: 2007 GQA Grade: River Quality Chemistry GQA Grade C - Fairly Good Compliance: Not Supplied	A18SW (NW)	349	1	382350 218250
68	<b>Water Abstractions</b> Operator: British Waterways Board Licence Number: 18/54/20/0325 Permit Version: 100 Location: Gloucester - Gloucester & Sharpness Canal Authority: Environment Agency, Midlands Region Abstraction: Other Industrial/Commercial/Public Services: Non-Evaporative Cooling Abstraction Type: Water may be abstracted from a single point Source: Surface Daily Rate (m3): Not Supplied Yearly Rate (m3): Not Supplied Details: Land Occupied By Btr Permal Limited Of Bristol Road, Gloucester Authorised Start: 01 April Authorised End: 31 March Permit Start Date: 9th November 1984 Permit End Date: Not Supplied Positional Accuracy: Located by supplier to within 100m	A8NW (S)	600	1	382330 217250



Map ID	Details	Quadrant Reference (Compass)	Estimated Distance From Site	Contact	NGR
	<b>Water Abstractions</b> Operator: Gloucester City Council Licence Number: 18/54/20/0393 Permit Version: 100 Location: Westgate, Gloucester - River Severn Authority: Environment Agency, Midlands Region Abstraction: Municipal Grounds: Make-Up or Top Up Water Abstraction Type: Water may be abstracted from a single point Source: Surface Daily Rate (m3): Not Supplied Yearly Rate (m3): Not Supplied Details: Westgate, Gloucester Authorised Start: 01 April Authorised End: 31 August Permit Start Date: 26th November 1996 Permit End Date: Not Supplied Positional Accuracy: Located by supplier to within 100m	A23SW (N)	1231	1	382430 219200
	<b>Water Abstractions</b> Operator: British Waterways Board Licence Number: 18/54/20/0139 Permit Version: 100 Location: Hempstead, Gloucestershire - Gloucester & Sharpness Canal Authority: Environment Agency, Midlands Region Abstraction: Other Industrial/Commercial/Public Services: Non-Evaporative Cooling Abstraction Type: Water may be abstracted from a single point Source: Surface Daily Rate (m3): Not Supplied Yearly Rate (m3): Not Supplied Details: A B N Industrial Products Ltd., Hempstead, Gloucestershire Authorised Start: 01 April Authorised End: 31 March Permit Start Date: 19th July 1966 Permit End Date: Not Supplied Positional Accuracy: Located by supplier to within 100m	A2NE (SW)	1254	1	382070 216650
	<b>Water Abstractions</b> Operator: British Waterways Board Licence Number: 18/54/20/0143 Permit Version: 100 Location: Gloucester - Gloucester & Sharpness Canal Authority: Environment Agency, Midlands Region Abstraction: Other Industrial/Commercial/Public Services: Process Water Abstraction Type: Water may be abstracted from a single point Source: Surface Daily Rate (m3): Not Supplied Yearly Rate (m3): Not Supplied Details: Premises Of John Carr (Gloucester) Ltd., Bristol Road, Gloucester Authorised Start: 01 April Authorised End: 31 March Permit Start Date: 19th July 1966 Permit End Date: Not Supplied Positional Accuracy: Located by supplier to within 100m	A23NW (N)	1492	1	382330 219450
	<b>Water Abstractions</b> Operator: Gloucestershire Resource Centre Ltd Licence Number: 18/54/20/0024 Permit Version: 100 Location: Alfred Street, Gloucester - Catchpit Authority: Environment Agency, Midlands Region Abstraction: Commercial Private Water Undertaking: Drinking; Cooking; Sanitary; Washing; (Small Garden) Abstraction Type: Water may be abstracted from a single point Source: Groundwater Daily Rate (m3): Not Supplied Yearly Rate (m3): Not Supplied Details: City Works, Alfred Street, Gloucester Authorised Start: 01 April Authorised End: 31 March Permit Start Date: 14th May 1996 Permit End Date: Not Supplied Positional Accuracy: Located by supplier to within 10m	(E)	1649	1	384300 217700



Map ID	Details	Quadrant Reference (Compass)	Estimated Distance From Site	Contact	NGR
	<b>Water Abstractions</b> Operator: Mr W Perry Licence Number: 18/54/20/0053 Permit Version: 100 Location: Severnside Farm - Borehole (1) Authority: Environment Agency, Midlands Region Abstraction: General Farming And Domestic Abstraction Type: Water may be abstracted from a single point Source: Groundwater Daily Rate (m3): Not Supplied Yearly Rate (m3): Not Supplied Details: Severnside Farm Authorised Start: 01 April Authorised End: 31 March Permit Start Date: 7th March 1966 Permit End Date: Not Supplied Positional Accuracy: Located by supplier to within 100m	(N)	1831	1	382400 219800
	<b>Water Abstractions</b> Operator: British Waterways Board Licence Number: 18/54/20/0368 Permit Version: 101 Location: Bristol Channel Fisheries - Gloucester & Sharpness Canal Authority: Environment Agency, Midlands Region Abstraction: Aquaculture: Fish Farm/Cress Pond Throughflow Abstraction Type: Water may be abstracted from a single point Source: Surface Daily Rate (m3): Not Supplied Yearly Rate (m3): Not Supplied Details: Land At Hampstead, Gloucestershire Authorised Start: 01 March Authorised End: 31 May Permit Start Date: 18th April 2008 Permit End Date: Not Supplied Positional Accuracy: Located by supplier to within 10m	(SW)	1885	1	381750 216100
	<b>Water Abstractions</b> Operator: British Waterways Board Licence Number: 18/54/20/0368 Permit Version: 100 Location: Bristol Channel Fisheries - Gloucester & Sharpness Canal Authority: Environment Agency, Midlands Region Abstraction: Aquaculture: Fish Farm/Cress Pond Throughflow Abstraction Type: Water may be abstracted from a single point Source: Surface Daily Rate (m3): Not Supplied Yearly Rate (m3): Not Supplied Details: Land At Hampstead, Gloucestershire Authorised Start: 01 March Authorised End: 31 May Permit Start Date: 28th January 1991 Permit End Date: Not Supplied Positional Accuracy: Located by supplier to within 100m	(SW)	1885	1	381750 216100
	<b>Water Abstractions</b> Operator: Mr W Perry Licence Number: 18/54/20/0053 Permit Version: 100 Location: Severnside Farm - Borehole (2) Authority: Environment Agency, Midlands Region Abstraction: General Farming And Domestic Abstraction Type: Water may be abstracted from a single point Source: Groundwater Daily Rate (m3): Not Supplied Yearly Rate (m3): Not Supplied Details: Severnside Farm Authorised Start: 01 April Authorised End: 31 March Permit Start Date: 7th March 1966 Permit End Date: Not Supplied Positional Accuracy: Located by supplier to within 10m	(N)	1930	1	382400 219900
	<b>Groundwater Vulnerability</b> Geological Classification: Non Aquifer (Negligibly permeable) - Formations which are generally regarded as containing insignificant quantities of groundwater. However, groundwater flow through such rocks, although imperceptible, does take place and needs to be considered in assessing the risk associated with persistent pollutants Soil Classification: Not classified Map Sheet: Sheet 37 Southern Cotswolds Scale: 1:100,000	A13SE (SE)	0	1	382859 217766
	<b>Drift Deposits</b> None				



Map ID	Details	Quadrant Reference (Compass)	Estimated Distance From Site	Contact	NGR
	<b>Extreme Flooding from Rivers or Sea without Defences</b> Flood Plain Type: Tidal Boundary Accuracy: As Supplied	A13NW (N)	0	1	382580 217930
	<b>Extreme Flooding from Rivers or Sea without Defences</b> Flood Plain Type: Tidal Boundary Accuracy: As Supplied	A13NE (N)	0	1	382590 217950
	<b>Extreme Flooding from Rivers or Sea without Defences</b> Flood Plain Type: Fluvial Boundary Accuracy: As Supplied	A13NE (N)	0	1	382585 217920
	<b>Extreme Flooding from Rivers or Sea without Defences</b> Flood Plain Type: Fluvial Boundary Accuracy: As Supplied	A13NW (W)	0	1	382570 217895
	<b>Extreme Flooding from Rivers or Sea without Defences</b> Flood Plain Type: Fluvial Boundary Accuracy: As Supplied	A13NW (W)	0	1	382575 217888
	<b>Extreme Flooding from Rivers or Sea without Defences</b> Flood Plain Type: Tidal Boundary Accuracy: As Supplied	A13NE (N)	3	1	382590 217970
	<b>Extreme Flooding from Rivers or Sea without Defences</b> Flood Plain Type: Tidal Boundary Accuracy: As Supplied	A13NW (NW)	51	1	382495 217950
	<b>Extreme Flooding from Rivers or Sea without Defences</b> Flood Plain Type: Tidal Boundary Accuracy: As Supplied	A13NW (NW)	54	1	382510 217980
	<b>Extreme Flooding from Rivers or Sea without Defences</b> Flood Plain Type: Tidal Boundary Accuracy: As Supplied	A13NW (NW)	54	1	382515 217990
	<b>Extreme Flooding from Rivers or Sea without Defences</b> Flood Plain Type: Tidal Boundary Accuracy: As Supplied	A13NE (N)	55	1	382605 218025
	<b>Extreme Flooding from Rivers or Sea without Defences</b> Flood Plain Type: Fluvial Boundary Accuracy: As Supplied	A13NE (N)	62	1	382610 218035
	<b>Extreme Flooding from Rivers or Sea without Defences</b> Flood Plain Type: Fluvial Boundary Accuracy: As Supplied	A13NW (NW)	72	1	382525 218035
	<b>Extreme Flooding from Rivers or Sea without Defences</b> Flood Plain Type: Fluvial Boundary Accuracy: As Supplied	A13NW (N)	78	1	382530 218045
	<b>Extreme Flooding from Rivers or Sea without Defences</b> Flood Plain Type: Fluvial Boundary Accuracy: As Supplied	A13NE (N)	80	1	382620 218055
	<b>Extreme Flooding from Rivers or Sea without Defences</b> Flood Plain Type: Fluvial Boundary Accuracy: As Supplied	A13NW (N)	85	1	382535 218055
	<b>Extreme Flooding from Rivers or Sea without Defences</b> Flood Plain Type: Fluvial Boundary Accuracy: As Supplied	A13NW (N)	87	1	382540 218060
	<b>Extreme Flooding from Rivers or Sea without Defences</b> Flood Plain Type: Fluvial Boundary Accuracy: As Supplied	A13NE (N)	94	1	382625 218070
	<b>Extreme Flooding from Rivers or Sea without Defences</b> Flood Plain Type: Fluvial Boundary Accuracy: As Supplied	A13NW (NW)	94	1	382448 217947
	<b>Extreme Flooding from Rivers or Sea without Defences</b> Flood Plain Type: Fluvial Boundary Accuracy: As Supplied	A13NW (N)	96	1	382545 218070
	<b>Extreme Flooding from Rivers or Sea without Defences</b> Flood Plain Type: Fluvial Boundary Accuracy: As Supplied	A13NW (N)	99	1	382550 218075
	<b>Extreme Flooding from Rivers or Sea without Defences</b> Flood Plain Type: Fluvial Boundary Accuracy: As Supplied	A13NE (N)	119	1	382635 218095



Map ID	Details	Quadrant Reference (Compass)	Estimated Distance From Site	Contact	NGR
	<b>Extreme Flooding from Rivers or Sea without Defences</b> Flood Plain Type: Tidal Boundary Accuracy: As Supplied	A13SW (SW)	119	1	382405 217755
	<b>Extreme Flooding from Rivers or Sea without Defences</b> Flood Plain Type: Fluvial Boundary Accuracy: As Supplied	A13NE (N)	124	1	382640 218100
	<b>Extreme Flooding from Rivers or Sea without Defences</b> Flood Plain Type: Fluvial Boundary Accuracy: As Supplied	A13NE (N)	130	1	382645 218105
	<b>Extreme Flooding from Rivers or Sea without Defences</b> Flood Plain Type: Fluvial Boundary Accuracy: As Supplied	A13NE (N)	135	1	382650 218110
	<b>Extreme Flooding from Rivers or Sea without Defences</b> Flood Plain Type: Fluvial Boundary Accuracy: As Supplied	A13NE (N)	141	1	382655 218115
	<b>Extreme Flooding from Rivers or Sea without Defences</b> Flood Plain Type: Fluvial Boundary Accuracy: As Supplied	A13SW (SW)	150	1	382360 217770
	<b>Extreme Flooding from Rivers or Sea without Defences</b> Flood Plain Type: Tidal Boundary Accuracy: As Supplied	A13SW (SW)	152	1	382470 217675
	<b>Extreme Flooding from Rivers or Sea without Defences</b> Flood Plain Type: Fluvial Boundary Accuracy: As Supplied	A13SW (SW)	196	1	382365 217687
	<b>Extreme Flooding from Rivers or Sea without Defences</b> Flood Plain Type: Fluvial Boundary Accuracy: As Supplied	A13SW (S)	234	1	382486 217582
	<b>Extreme Flooding from Rivers or Sea without Defences</b> Flood Plain Type: Fluvial Boundary Accuracy: As Supplied	A13SE (E)	234	1	382888 217834
	<b>Extreme Flooding from Rivers or Sea without Defences</b> Flood Plain Type: Fluvial Boundary Accuracy: As Supplied	A13SE (SE)	248	1	382885 217755
	<b>Flooding from Rivers or Sea without Defences</b> Flood Plain Type: Combined Tidal and Fluvial Boundary Accuracy: As Supplied	A13NW (W)	0	1	382565 217895
	<b>Flooding from Rivers or Sea without Defences</b> Flood Plain Type: Tidal Boundary Accuracy: As Supplied	A13NW (NW)	0	1	382575 217920
	<b>Flooding from Rivers or Sea without Defences</b> Flood Plain Type: Fluvial Boundary Accuracy: As Supplied	A13NW (W)	0	1	382575 217890
	<b>Flooding from Rivers or Sea without Defences</b> Flood Plain Type: Tidal Boundary Accuracy: As Supplied	A13NE (N)	39	1	382590 218010
	<b>Flooding from Rivers or Sea without Defences</b> Flood Plain Type: Tidal Boundary Accuracy: As Supplied	A13NW (NW)	42	1	382500 217935
	<b>Flooding from Rivers or Sea without Defences</b> Flood Plain Type: Tidal Boundary Accuracy: As Supplied	A13NE (N)	52	1	382600 218020
	<b>Flooding from Rivers or Sea without Defences</b> Flood Plain Type: Tidal Boundary Accuracy: As Supplied	A13NE (N)	60	1	382605 218030
	<b>Flooding from Rivers or Sea without Defences</b> Flood Plain Type: Tidal Boundary Accuracy: As Supplied	A13NE (N)	72	1	382610 218045
	<b>Flooding from Rivers or Sea without Defences</b> Flood Plain Type: Tidal Boundary Accuracy: As Supplied	A13NE (N)	81	1	382615 218055
	<b>Flooding from Rivers or Sea without Defences</b> Flood Plain Type: Tidal Boundary Accuracy: As Supplied	A13NE (N)	90	1	382620 218065



Map ID	Details	Quadrant Reference (Compass)	Estimated Distance From Site	Contact	NGR
	<b>Flooding from Rivers or Sea without Defences</b> Flood Plain Type: Tidal Boundary Accuracy: As Supplied	A13NE (N)	104	1	382625 218080
	<b>Flooding from Rivers or Sea without Defences</b> Flood Plain Type: Tidal Boundary Accuracy: As Supplied	A13NE (N)	124	1	382635 218100
	<b>Flooding from Rivers or Sea without Defences</b> Flood Plain Type: Tidal Boundary Accuracy: As Supplied	A13NE (N)	129	1	382640 218105
	<b>Flooding from Rivers or Sea without Defences</b> Flood Plain Type: Tidal Boundary Accuracy: As Supplied	A13NE (N)	145	1	382650 218120
	<b>Flooding from Rivers or Sea without Defences</b> Flood Plain Type: Tidal Boundary Accuracy: As Supplied	A13SW (SW)	150	1	382465 217680
	<b>Flooding from Rivers or Sea without Defences</b> Flood Plain Type: Tidal Boundary Accuracy: As Supplied	A13NE (N)	156	1	382655 218130
	<b>Flooding from Rivers or Sea without Defences</b> Flood Plain Type: Tidal Boundary Accuracy: As Supplied	A13NE (N)	170	1	382655 218145
	<b>Flooding from Rivers or Sea without Defences</b> Flood Plain Type: Tidal Boundary Accuracy: As Supplied	A13NE (N)	175	1	382595 218150
	<b>Flooding from Rivers or Sea without Defences</b> Flood Plain Type: Fluvial Boundary Accuracy: As Supplied	A13NW (W)	195	1	382355 217985
	<b>Flooding from Rivers or Sea without Defences</b> Flood Plain Type: Tidal Boundary Accuracy: As Supplied	A13NE (N)	195	1	382600 218170
	<b>Flooding from Rivers or Sea without Defences</b> Flood Plain Type: Tidal Boundary Accuracy: As Supplied	A13NE (N)	209	1	382680 218180
	<b>Flooding from Rivers or Sea without Defences</b> Flood Plain Type: Tidal Boundary Accuracy: As Supplied	A13NE (N)	210	1	382595 218185
	<b>Flooding from Rivers or Sea without Defences</b> Flood Plain Type: Tidal Boundary Accuracy: As Supplied	A13NE (N)	219	1	382590 218195
	<b>Flooding from Rivers or Sea without Defences</b> Flood Plain Type: Tidal Boundary Accuracy: As Supplied	A13SW (SW)	235	1	382360 217640
	<b>Flooding from Rivers or Sea without Defences</b> Flood Plain Type: Fluvial Boundary Accuracy: As Supplied	A13NW (NW)	235	1	382450 218180
	<b>Flooding from Rivers or Sea without Defences</b> Flood Plain Type: Fluvial Boundary Accuracy: As Supplied	A13NW (N)	240	1	382510 218210
	<b>Flooding from Rivers or Sea without Defences</b> Flood Plain Type: Fluvial Boundary Accuracy: As Supplied	A13NW (N)	242	1	382525 218215
	<b>Flooding from Rivers or Sea without Defences</b> Flood Plain Type: Fluvial Boundary Accuracy: As Supplied	A13NW (N)	242	1	382475 218200
	<b>Flooding from Rivers or Sea without Defences</b> Flood Plain Type: Tidal Boundary Accuracy: As Supplied	A13NW (N)	243	1	382550 218220
	<b>Flooding from Rivers or Sea without Defences</b> Flood Plain Type: Fluvial Boundary Accuracy: As Supplied	A13NW (N)	243	1	382575 218220
	<b>Flooding from Rivers or Sea without Defences</b> Flood Plain Type: Fluvial Boundary Accuracy: As Supplied	A13NW (N)	244	1	382515 218215



Map ID	Details	Quadrant Reference (Compass)	Estimated Distance From Site	Contact	NGR
	<b>Flooding from Rivers or Sea without Defences</b> Flood Plain Type: Tidal Boundary Accuracy: As Supplied	A13NW (N)	246	1	382530 218220
	<b>Flooding from Rivers or Sea without Defences</b> Flood Plain Type: Tidal Boundary Accuracy: As Supplied	A13NW (NW)	248	1	382395 218155
	<b>Flooding from Rivers or Sea without Defences</b> Flood Plain Type: Fluvial Boundary Accuracy: As Supplied	A13SE (E)	250	1	382903 217846
	<b>Areas Benefiting from Flood Defences</b> None				
	<b>Flood Water Storage Areas</b> None				
	<b>Flood Defences</b> None				



Map ID	Details	Quadrant Reference (Compass)	Estimated Distance From Site	Contact	NGR
69	<b>BGS Recorded Landfill Sites</b> Site Name: CEGB Castle Heads Power Stn Location: GLOUCESTER, Gloucestershire Authority: British Geological Survey, National Geoscience Information Service Ground Water: Threat to ground water Surface Water: Threat to surface water Geology: N/A Positional Accuracy: Positioned by the supplier Boundary Accuracy: Moderate	A18SW (N)	341	5	382485 218308
70	<b>BGS Recorded Landfill Sites</b> Site Name: Sudmeadow Rd Location: HEMPSTED, Glos Authority: British Geological Survey, National Geoscience Information Service Ground Water: Information not available Surface Water: Information not available Geology: N/A Positional Accuracy: Positioned by the supplier Boundary Accuracy: Good	A17SE (NW)	591	5	382033 218228
71	<b>BGS Recorded Landfill Sites</b> Site Name: Sudmeadow Rd Location: HEMPSTED, Glos Authority: British Geological Survey, National Geoscience Information Service Ground Water: Information not available Surface Water: Information not available Geology: N/A Positional Accuracy: Positioned by the supplier Boundary Accuracy: Good	A17SE (NW)	817	5	381979 218543
72	<b>Historical Landfill Sites</b> Licence Holder: Central Electricity Generating Board, South Western Region Location: Gloucester, Gloucestershire Name: Central Electricity Generating Board Operator Location: South Western Region, Castle Meads Power Station, Gloucester Boundary Accuracy: As Supplied Provider Reference: EAHL27892 First Input Date: 31st December 1943 Last Input Date: Not Supplied Specified Waste Type: Deposited Waste included Industrial, Commercial and Special Waste EA Waste Ref: 0 Regis Ref: Not Supplied WRC Ref: 1600/0005 BGS Ref: 1270 Other Ref: 063	A18SW (N)	331	1	382482 218297
73	<b>Historical Landfill Sites</b> Licence Holder: Not Supplied Location: Hempsted, Gloucestershire Name: Sudmeadow Road Operator Location: Not Supplied Boundary Accuracy: As Supplied Provider Reference: EAHL31335 First Input Date: 31st December 1965 Last Input Date: Not Supplied Specified Waste Type: Deposited Waste included Commercial Waste EA Waste Ref: 0 Regis Ref: Not Supplied WRC Ref: Not Supplied BGS Ref: 1472 Other Ref: Not Supplied	A17SE (NW)	591	1	382033 218228
74	<b>Historical Landfill Sites</b> Licence Holder: Cory Environmental (Gloucestershire) Limited Location: Sudmeadow Landfill, Hempsted, Gloucestershire Name: Gloucester Refuse Tip Operator Location: Not Supplied Boundary Accuracy: As Supplied Provider Reference: EAHL27789 First Input Date: 31st December 1965 Last Input Date: Not Supplied Specified Waste Type: Deposited Waste included Inert, Industrial, Commercial and Household Waste, and Liquid Sludge EA Waste Ref: 48038 Regis Ref: BB1/L/COR004 WRC Ref: 1600/0021 BGS Ref: Not Supplied Other Ref: P/4098/80, 101/021, 101/21	A12NE (NW)	603	1	382017 218223

Map ID	Details	Quadrant Reference (Compass)	Estimated Distance From Site	Contact	NGR
75	<b>Historical Landfill Sites</b> Licence Holder: Not Supplied Location: Hempsted Lane, Gloucester, Gloucestershire Name: Between 24 and 28 Hempsted Lane Operator Location: Not Supplied Boundary Accuracy: As Supplied Provider Reference: EAHLD27893 First Input Date: Not Supplied Last Input Date: Not Supplied Specified Waste: Deposited Waste included Inert Waste Type: EA Waste Ref: 0 Regis Ref: Not Supplied WRC Ref: 1600/0030 BGS Ref: Not Supplied Other Ref: 344	A7NE (SW)	610	1	381966 217532
76	<b>Historical Landfill Sites</b> Licence Holder: Not Supplied Location: Hempsted, Gloucestershire Name: Sudmeadow Road Operator Location: Not Supplied Boundary Accuracy: As Supplied Provider Reference: EAHLD31336 First Input Date: 31st December 1970 Last Input Date: Not Supplied Specified Waste: Deposited Waste included Industrial and Commercial Waste Type: EA Waste Ref: 0 Regis Ref: Not Supplied WRC Ref: Not Supplied BGS Ref: 1473 Other Ref: Not Supplied	A17SE (NW)	817	1	381979 218543
77	<b>Licensed Waste Management Facilities (Landfill Boundaries)</b> Name: Hempsted Landfill P P C Permit ( Np3235su) Licence Number: 48253 Location: Hempsted Lane, Hempsted, Gloucester, Gloucestershire, GL2 5JA Licence Holder: Cory Environmental ( Gloucestershire ) Ltd Authority: Environment Agency - Midlands Region, West Area Site Category: Household, Commercial And Industrial Waste Landfills Max Input Rate: Not Supplied <b>Licence Status: Active</b> Issued: 7th April 2005 Positional Accuracy: Positioned by the supplier Boundary Accuracy: As Supplied	A17SE (NW)	601	1	382021 218226
78	<b>Licensed Waste Management Facilities (Landfill Boundaries)</b> Name: Gloucester Refuse Tip Licence Number: 48038 Location: Sudmeadow Landfill, Hempsted, Gloucestershire, GL2 6FR Licence Holder: Cory Environmental Gloucestershire Ltd Authority: Environment Agency - Midlands Region, Lower Severn Area Site Category: Household, Commercial And Industrial Waste Landfills Max Input Rate: Large (Equal to or greater than 75,000 tonnes per year) <b>Licence Status: Inactive</b> Issued: 3rd August 1992 Positional Accuracy: Positioned by the supplier Boundary Accuracy: As Supplied	A12NE (NW)	603	1	382017 218223
79	<b>Licensed Waste Management Facilities (Landfill Boundaries)</b> Name: Gloucester Refuse Tip Licence Number: 48038 Location: Sudmeadow Landfill, Hempsted, Gloucestershire, GL2 6FR Licence Holder: Cory Environmental Gloucestershire Ltd Authority: Environment Agency - Midlands Region, Lower Severn Area Site Category: Household, Commercial And Industrial Waste Landfills Max Input Rate: Large (Equal to or greater than 75,000 tonnes per year) <b>Licence Status: Inactive</b> Issued: 3rd August 1992 Positional Accuracy: Positioned by the supplier Boundary Accuracy: As Supplied	A17SE (NW)	646	1	382067 218384



Map ID	Details	Quadrant Reference (Compass)	Estimated Distance From Site	Contact	NGR
80	<b>Licensed Waste Management Facilities (Locations)</b> Licence Number: 48072 Location: Unit G2, High Orchard Street, Gloucester, Gloucestershire, GL2 5QZ Operator Name: Grenville- Cleave Mr Christopher Operator Location: Not Supplied Authority: Environment Agency - Midlands Region, West Area Site Category: Metal Recycling Sites (Vehicle Dismantlers) <b>Licence Status: Issued</b> Issued: 18th December 1992 Last Modified: Not Supplied Expires: Not Supplied Suspended: Not Supplied Revoked: Not Supplied Surrendered: Not Supplied IPPC Reference: Not Supplied Positional Accuracy: Located by supplier to within 10m	A13NE (NE)	81	1	382699 218035
81	<b>Licensed Waste Management Facilities (Locations)</b> Licence Number: 48021 Location: Abbey Road, Hempstead, Gloucester, Gloucestershire, GL2 5HU Operator Name: M A Rutherford Demolition & Excavation Contractors ( Gloucester ) Ltd Operator Location: Not Supplied Authority: Environment Agency - Midlands Region, West Area Site Category: Special Waste Transfer Stations <b>Licence Status: Issued</b> Issued: 25th January 1990 Last Modified: Not Supplied Expires: Not Supplied Suspended: Not Supplied Revoked: Not Supplied Surrendered: Not Supplied IPPC Reference: Not Supplied Positional Accuracy: Located by supplier to within 10m	A13SW (W)	103	1	382397 217856
81	<b>Licensed Waste Management Facilities (Locations)</b> Licence Number: 48045 Location: Unit 1, Abbey Road, Hempsted, Gloucester, Gloucestershire, GL2 5HU Operator Name: Keyway ( Gloucester ) Ltd Operator Location: Not Supplied Authority: Environment Agency - Midlands Region, West Area Site Category: Household, Commercial And Industrial Transfer Stations <b>Licence Status: Surrendered</b> Issued: 12th July 1993 Last Modified: 14th March 2006 Expires: Not Supplied Suspended: Not Supplied Revoked: Not Supplied Surrendered: 19th June 2007 IPPC Reference: Not Supplied Positional Accuracy: Located by supplier to within 10m	A13SW (W)	109	1	382389 217843
82	<b>Licensed Waste Management Facilities (Locations)</b> Licence Number: 48054 Location: Speedy Skips, Benbow's Yard, Abbey Road, Hempsted, Gloucester, Gloucestershire, GL2 5HU Operator Name: Stiles Mr Operator Location: Not Supplied Authority: Environment Agency - Midlands Region, West Area Site Category: Household, Commercial And Industrial Transfer Stations <b>Licence Status: Issued</b> Issued: 7th December 1994 Last Modified: Not Supplied Expires: Not Supplied Suspended: Not Supplied Revoked: Not Supplied Surrendered: Not Supplied IPPC Reference: Not Supplied Positional Accuracy: Located by supplier to within 10m	A13SW (W)	191	1	382313 217780

Map ID	Details	Quadrant Reference (Compass)	Estimated Distance From Site	Contact	NGR
83	<b>Licensed Waste Management Facilities (Locations)</b> Licence Number: 48082 Location: Abbey Works, Abbey Road, Hempsted, Gloucester, Gloucestershire, GL2 5HU Operator Name: Mountstar Metal Corporation Ltd Operator Location: Not Supplied Authority: Environment Agency - Midlands Region, West Area Site Category: Metal Recycling Sites (Mixed) <b>Licence Status: Surrendered</b> Issued: 8th January 1992 Last Modified: Not Supplied Expires: Not Supplied Suspended: Not Supplied Revoked: Not Supplied Surrendered: 30th July 2007 IPPC Reference: Not Supplied Positional Accuracy: Located by supplier to within 10m	A13NW (W)	268	1	382256 217948
84	<b>Licensed Waste Management Facilities (Locations)</b> Licence Number: 48028 Location: Monkmeadow Dock, Hempsted Lane, Gloucester, Gloucestershire, GL2 5LL Operator Name: Westguard Mr Stephen Operator Location: Not Supplied Authority: Environment Agency - Midlands Region, West Area Site Category: Special Waste Transfer Stations <b>Licence Status: Issued</b> Issued: 22nd May 1992 Last Modified: Not Supplied Expires: Not Supplied Suspended: Not Supplied Revoked: Not Supplied Surrendered: Not Supplied IPPC Reference: Not Supplied Positional Accuracy: Located by supplier to within 10m	A12SE (SW)	460	1	382127 217557
85	<b>Licensed Waste Management Facilities (Locations)</b> Licence Number: 48079 Location: Phelps Brothers, Sudmeadow Road, Hempsted, Gloucester, Gloucestershire, GL2 5HG Operator Name: J G & R Phelps Operator Location: Not Supplied Authority: Environment Agency - Midlands Region, West Area Site Category: Metal Recycling Sites (Mixed) <b>Licence Status: Issued</b> Issued: 3rd December 1991 Last Modified: Not Supplied Expires: Not Supplied Suspended: Not Supplied Revoked: Not Supplied Surrendered: Not Supplied IPPC Reference: Not Supplied Positional Accuracy: Located by supplier to within 10m	A17SE (NW)	667	1	381988 218305
86	<b>Licensed Waste Management Facilities (Locations)</b> Licence Number: 48075 Location: 232a Bristol Road, Gloucester, Gloucestershire, GL1 5TA Operator Name: Grenville- Cleave Mr J Operator Location: Not Supplied Authority: Environment Agency - Midlands Region, West Area Site Category: Metal Recycling Sites (Vehicle Dismantlers) <b>Licence Status: Issued</b> Issued: 25th May 1994 Last Modified: Not Supplied Expires: Not Supplied Suspended: Not Supplied Revoked: Not Supplied Surrendered: Not Supplied IPPC Reference: Not Supplied Positional Accuracy: Located by supplier to within 10m	A8SW (S)	698	1	382440 217116



Map ID	Details	Quadrant Reference (Compass)	Estimated Distance From Site	Contact	NGR
87	<b>Licensed Waste Management Facilities (Locations)</b> Licence Number: 48253 Location: Hempsted Lane, Hempsted, Gloucester, Gloucestershire, GL2 5JA Operator Name: Cory Environmental ( Gloucestershire ) Ltd Operator Location: Not Supplied Authority: Environment Agency - Midlands Region, West Area Site Category: Household, Commercial And Industrial Waste Landfills <b>Licence Status: IPPC</b> Issued: 7th April 2005 Last Modified: Not Supplied Expires: Not Supplied Suspended: Not Supplied Revoked: Not Supplied Surrendered: Not Supplied IPPC Reference: NP3235SU Positional Accuracy: Located by supplier to within 10m	A12SW (W)	730	1	381783 217677
87	<b>Licensed Waste Management Facilities (Locations)</b> Licence Number: 48038 Location: Gloucester Refuse Site, Hempsted Lane, Hempsted, Gloucester, Gloucestershire, GL2 5FR Operator Name: Cory Environmental ( Gloucestershire ) Ltd Operator Location: Not Supplied Authority: Environment Agency - Midlands Region, West Area Site Category: Special Waste Transfer Stations <b>Licence Status: Modified</b> Issued: 3rd August 1992 Last Modified: 30th March 2006 Expires: Not Supplied Suspended: Not Supplied Revoked: Not Supplied Surrendered: Not Supplied IPPC Reference: Not Supplied Positional Accuracy: Located by supplier to within 10m	A12SW (W)	730	1	381783 217677
	<b>Local Authority Landfill Coverage</b> Name: Gloucestershire County Council - Has supplied landfill data		0	3	382169 218162
	<b>Local Authority Landfill Coverage</b> Name: Gloucester City Council - Has no landfill data to supply		0	8	381341 218529
88	<b>Local Authority Recorded Landfill Sites</b> Location: Sudmeadow Road,, Hempsted Reference: Not Supplied Authority: Gloucestershire County Council <b>Last Reported Status: Closed</b> Types of Waste: Not Supplied Date of Closure: Not Supplied Positional Accuracy: Positioned by the supplier Boundary Quality: Moderate	A17SE (NW)	816	3	381984 218547
89	<b>Registered Waste Transfer Sites</b> Licence Holder: M A Rutherford Glos. Ltd Licence Reference: 055/323 Site Location: Site 4 Abbey Road, Hempsted, Gloucester, Gloucestershire, GL2 5hu Operator Location: As Site Address Authority: Environment Agency - Midlands Region, Lower Severn Area Site Category: Transfer Max Input Rate: Very Small (Less than 10,000 tonnes per year) Waste Source: No known restriction on source of waste Restrictions: Licence Status: Operational as far as is knownOperational Dated: 25th January 1990 Preceded By: Not Given Licence: Superseded By: Not Given Licence: Positional Accuracy: Manually positioned within the geographical locality Boundary Quality: Not Supplied Authorised Waste: Cement Asbestos Hardcore Max.Storage Permitted By Licence Max.Waste Permitted By Licence-Stated Soil, Subsoil Waste From Constr'N/Demol. Ind. Prohibited Waste: Liquid Wastes Sludge Wastes Spec.Waste (Epa'90:S62/1996 Regs)N.O.S Waste N.O.S.	A13NW (W)	118	1	382400 217900

Map ID	Details	Quadrant Reference (Compass)	Estimated Distance From Site	Contact	NGR
90	<b>Registered Waste Transfer Sites</b> Licence Holder: M Stiles - Speedy Skips Licence Reference: 152/437 Site Location: Benbows Yard, Abbey Road, Hempsted, GLOUCESTER, Gloucestershire, GL2 5HU Operator Location: 33 Yew Tree Way, Churchdown, GLOUCESTER, Gloucestershire, GL3 2SY Authority: Environment Agency - Midlands Region, Lower Severn Area Site Category: Transfer Max Input Rate: Very Small (Less than 10,000 tonnes per year) Waste Source: No known restriction on source of waste Restrictions: Licence Status: Operational as far as is knownOperational Dated: 7th December 1994 Preceded By: Not Given Licence: Superseded By: Not Given Licence: Positional Accuracy: Located by supplier to within 100m Boundary Quality: Not Supplied Authorised Waste: Builders & Demolition Wastes Commercial Waste Household Waste Max.Waste Permitted By Licence Soil, Subsoil, Other Nat.Excav.Mat'L Prohibited Waste: Asbestos Liquids/Sludges Spec.Waste (Epa'90:S62/1996 Regs) Waste N.O.S.	A13SW (W)	194	1	382310 217780
90	<b>Registered Waste Transfer Sites</b> Licence Holder: Keyway Plant Licence Reference: 116/391 Site Location: Unit 1 Abbey Road, Hempsted, GLOUCESTER, Gloucestershire, GL2 6HU Operator Address: As Site Address Authority: Environment Agency - Midlands Region, Lower Severn Area Site Category: Transfer Max Input Rate: Small (Equal to or greater than 10,000 and less than 25,000 tonnes per year) Waste Source: No known restriction on source of waste Restrictions: Licence Status: Operational as far as is knownOperational Dated: 12th July 1993 Preceded By: Not Given Licence: Superseded By: Not Given Licence: Positional Accuracy: Manually positioned within the geographical locality Boundary Quality: Not Supplied Authorised Waste: General Builders Material Max.Storage In Licence Max.Waste Permitted By Licence Other Natural Excavated Materials Soil, Subsoil Prohibited Waste: Asbestos Spec.Waste (Epa'90:S62/1996 Regs) Waste N.O.S.	A13SW (W)	199	1	382300 217800
91	<b>Registered Waste Transfer Sites</b> Licence Holder: Philip Tyler Ltd Licence Reference: 073/347 Site Location: Unit 8c Madleaze Industrial Estate, Bristol Road, Gloucester, Gloucestershire Operator Location: 67-71 Castle Street, Cirencester, Gloucestershire Authority: Environment Agency - Midlands Region, Lower Severn Area Site Category: Transfer Max Input Rate: Very Small (Less than 10,000 tonnes per year) Waste Source: No known restriction on source of waste Restrictions: Licence Status: Site exempt from licenceExempt Dated: 1st July 1992 Preceded By: Not Given Licence: Superseded By: Not Given Licence: Positional Accuracy: Manually positioned to the road within the address or location Boundary Quality: Not Supplied Authorised Waste: Max.Storage In State.Intent Max.Waste Permitted By Licence Other Partially Treated Plastic Mat'L Thermoplastic Scrap Prohibited Waste: Waste N.O.S.	A13SE (S)	216	1	382600 217580



Map ID	Details	Quadrant Reference (Compass)	Estimated Distance From Site	Contact	NGR
92	<b>Registered Waste Transfer Sites</b> Licence Holder: S J P Westguard t/a West Oils Licence Reference: 069/343 Site Location: E A Davis Yard, Monk Meadow Dock, Hempsted, GLOUCESTER, Gloucestershire, GL2 5LL Operator Location: 41 The Oval, Gloucester, Gloucestershire, GL1 5ee Authority: Environment Agency - Midlands Region, Lower Severn Area Site Category: Transfer Max Input Rate: Very Small (Less than 10,000 tonnes per year) Waste Source: No known restriction on source of waste Restrictions: Licence Status: Operational as far as is knownOperational Dated: 22nd May 1992 Preceded By: Not Given Licence: Superseded By: Not Given Licence: Positional Accuracy: Located by supplier to within 100m Boundary Quality: Not Supplied Authorised Waste: Aliphatic Hydrocarbons Aromatic Hydrocarbons Max.Storage In State.Intent Max.Waste Permitted By Licence Mineral Oils Prohibited Waste: Waste N.O.S.	A12SE (SW)	464	1	382120 217560
93	<b>Registered Waste Treatment or Disposal Sites</b> Licence Holder: Cleave Motorspares Licence Reference: CB 14 Site Location: Unit 13 High Orchard Street, Llanthony Road, GLOUCESTER, Gloucestershire, GL1 5QZ Operator Location: As Site Address Authority: Environment Agency - Midlands Region, Lower Severn Area Site Category: Scrapyard Max Input Rate: Very Small (Less than 10,000 tonnes per year) Waste Source: No known restriction on source of waste Restrictions: Licence Status: Licence lapsed/cancelled/defunct/not applicable/surrenderedCancelled Dated: 1st December 1991 Preceded By: Not Given Licence: Superseded By: Not Given Licence: Positional Accuracy: Manually positioned to the road within the address or location Boundary Quality: Not Supplied Authorised Waste: Scrap Vehicles/Non-Haz. Ind. Waste Prohibited Waste: Carcinogens Immiscible Flammable Solvents Medical (Misuse Of Drugs Act '71) Percussive/Explosive Waste Special Wastes Sub'S Control. Radioactive Subs Act'60 Waste N.O.S.	A13NE (NE)	59	1	382700 218010
93	<b>Registered Waste Treatment or Disposal Sites</b> Licence Holder: Gloster Motor Spares Licence Reference: CB 35 Site Location: Unit G2 High Orchard Street, GLOUCESTER, Gloucestershire, GL1 5QZ Operator Location: As Site Address Authority: Environment Agency - Midlands Region, Lower Severn Area Site Category: Scrapyard Max Input Rate: Very Small (Less than 10,000 tonnes per year) Waste Source: No known restriction on source of waste Restrictions: Licence Status: Operational as far as is knownOperational Dated: 8th April 1997 Preceded By: CB 35 Licence: Superseded By: Not Given Licence: Positional Accuracy: Located by supplier to within 100m Boundary Quality: Not Supplied Authorised Waste: Max.Waste Permitted By Licence Scrap Vehicles Prohibited Waste: Asbestos Spec.Waste (Epa'90:S62/1996 Regs)N.O.S Waste N.O.S.	A13NE (NE)	77	1	382700 218030

Map ID	Details	Quadrant Reference (Compass)	Estimated Distance From Site	Contact	NGR
93	<b>Registered Waste Treatment or Disposal Sites</b> Licence Holder: Gloster Motor Spares Licence Reference: CB 35 Site Location: Unit G2 High Orchard Street, GLOUCESTER, Gloucestershire, GL1 5QZ Operator Location: As Site Address Authority: Environment Agency - Midlands Region, Lower Severn Area Site Category: Scrapyard Max Input Rate: Very Small (Less than 10,000 tonnes per year) Waste Source: No known restriction on source of waste Restrictions: Licence Status: Record supersededSuperseded Dated: 18th December 1992 Preceded By: Not Given Licence: Superseded By: CB 35 Licence: Positional Accuracy: Located by supplier to within 100m Boundary Quality: Not Supplied Authorised Waste: Scrap Vehicles/Non-Haz. Ind. Waste Prohibited Waste: Carcinogens Immiscible Flammable Solvents Medical (Misuse Of Drugs Act '71) Percussive/Explosive Waste Special Wastes Sub'S Control. Radioactive Subs Act'60 Waste N.O.S.	A13NE (NE)	77	1	382700 218030
94	<b>Registered Waste Treatment or Disposal Sites</b> Licence Holder: Hayes Metals Licence Reference: SY 20 Site Location: Abbey Works, Hempsted Lane, Hempsted, GLOUCESTER, Gloucestershire, GL2 6HT Operator Location: As Site Address Authority: Environment Agency - Midlands Region, Lower Severn Area Site Category: Scrapyard Max Input Rate: Small (Equal to or greater than 10,000 and less than 25,000 tonnes per year) Waste Source: No known restriction on source of waste Restrictions: Licence Status: Operational as far as is knownOperational Dated: 8th April 1997 Preceded By: SY 20 Licence: Superseded By: Not Given Licence: Positional Accuracy: Manually positioned to the address or location Boundary Quality: Not Supplied Authorised Waste: Max.Waste Permitted By Licence Scrap Equipment Scrap Metal Swarf/Turnings Prohibited Waste: Asbestos Liquid Wastes Sludge Wastes Spec.Waste (Epa'90:S62/1996 Regs) Waste N.O.S.	A13NW (W)	256	1	382250 217900
95	<b>Registered Waste Treatment or Disposal Sites</b> Licence Holder: Hayes Metals Licence Reference: SY 20 Site Location: Abbey Works, Hempsted Lane, Hempsted, GLOUCESTER, Gloucestershire, GL2 6HT Operator Location: As Site Address Authority: Environment Agency - Midlands Region, Lower Severn Area Site Category: Scrapyard Max Input Rate: Small (Equal to or greater than 10,000 and less than 25,000 tonnes per year) Waste Source: No known restriction on source of waste Restrictions: Licence Status: Record supersededSuperseded Dated: 8th January 1992 Preceded By: Not Given Licence: Superseded By: SY 20 Licence: Positional Accuracy: Manually positioned to the address or location Boundary Quality: Not Supplied Authorised Waste: Scrap Metal/Non-Haz.Ind. Waste Prohibited Waste: Carcinogens Immiscible Flammable Solvents Medical (Misuse Of Drugs Act '71) Percussive/Explosive Waste Special Wastes Sub'S Control. Radioactive Subs Act'60 Waste N.O.S.	A12NE (W)	281	1	382225 217900



Map ID	Details	Quadrant Reference (Compass)	Estimated Distance From Site	Contact	NGR
96	<b>Registered Waste Treatment or Disposal Sites</b> Licence Holder: P & P J Flannagan - A.P.J Skip Hire Licence Reference: SY 37 Site Location: 37 Llanthony Road, GLOUCESTER, Gloucestershire, GL2 5HL Operator Location: As Site Address Authority: Environment Agency - Midlands Region, Lower Severn Area Site Category: Scrapyard Max Input Rate: Very Small (Less than 10,000 tonnes per year) Waste Source: No known restriction on source of waste Restrictions: Licence Status: Licence lapsed/cancelled/defunct/not applicable/surrenderedCancelled Dated: 1st November 1993 Preceded By: Not Given Licence: Superseded By: Not Given Licence: Positional Accuracy: Manually positioned to the road within the address or location Boundary Quality: Not Supplied Authorised Waste: Scrap Equipment Scrap Metal Prohibited Waste: Asbestos Liquid Wastes Sludge Wastes Spec.Waste (Epa'90:S62/1996 Regs) Waste N.O.S.	A13NW (NW)	319	1	382340 218200
97	<b>Registered Waste Treatment or Disposal Sites</b> Licence Holder: Shaljian Metals Ltd Licence Reference: SY 8 Site Location: 8-10 Hempstead Lane, GLOUCESTER, Gloucestershire, GL2 6JN Operator Location: As Site Address Authority: Environment Agency - Midlands Region, Lower Severn Area Site Category: Scrapyard Max Input Rate: Small (Equal to or greater than 10,000 and less than 25,000 tonnes per year) Waste Source: No known restriction on source of waste Restrictions: Licence Status: Licence lapsed/cancelled/defunct/not applicable/surrenderedCancelled Dated: 1st December 1991 Preceded By: Not Given Licence: Superseded By: Not Given Licence: Positional Accuracy: Manually positioned to the road within the address or location Boundary Quality: Not Supplied Authorised Waste: Batteries Haz. Items Directly Assoc.With Vehicle Oils Petrol Scrap Metal Prohibited Waste: Carcinogens Clinical Wastes Immiscible Flammable Solvents Medical (Misuse Of Drugs Act) Percussive/Explosive Waste Radioactive Wastes Special Wastes Waste Contam.With Pathogenic Organisms	A12SE (W)	397	1	382100 217810

Map ID	Details	Quadrant Reference (Compass)	Estimated Distance From Site	Contact	NGR
98	<b>Registered Waste Treatment or Disposal Sites</b> Licence Holder: J G & R Phelps (Phelp Brothers) Licence Reference: SY 6 Site Location: Sudmeadow Road, GLOUCESTER, Gloucestershire, GL2 6HS Operator Location: As Site Address Authority: Environment Agency - Midlands Region, Lower Severn Area Site Category: Scrapyard Max Input Rate: Small (Equal to or greater than 10,000 and less than 25,000 tonnes per year) Waste Source: No known restriction on source of waste Restrictions: Licence Status: Operational as far as is knownOperational Dated: 8th April 1997 Preceded By: SY 6 Licence: Superseded By: Not Given Licence: Positional Accuracy: Manually positioned to the road within the address or location Boundary Quality: Not Supplied Authorised Waste: Max.Waste Permitted By Licence Scrap Equipment Scrap Metal Scrap Vehicles Swarf/Turnings Transformers/Capacitors But White Goods (Drained Of Any RefrigT) Prohibited Waste: Asbestos Liquid Wastes Pcbs ( At Conc > 50ppm) Sludge Wastes Spec.Waste (Epa'90:S62/1996 Regs)N.O.S Waste N.O.S.	A12NE (W)	408	1	382150 218050
98	<b>Registered Waste Treatment or Disposal Sites</b> Licence Holder: J G & R Phelps (Phelp Brothers) Licence Reference: SY 6 Site Location: Sudmeadow Road, GLOUCESTER, Gloucestershire, GL2 6HS Operator Location: As Site Address Authority: Environment Agency - Midlands Region, Lower Severn Area Site Category: Scrapyard Max Input Rate: Small (Equal to or greater than 10,000 and less than 25,000 tonnes per year) Waste Source: No known restriction on source of waste Restrictions: Licence Status: Record supersededSuperseded Dated: 3rd December 1991 Preceded By: Not Given Licence: Superseded By: SY 6 Licence: Positional Accuracy: Manually positioned to the road within the address or location Boundary Quality: Not Supplied Authorised Waste: Scrap Metal/Non-Haz.Ind. Waste Prohibited Waste: Carcinogens Immiscible Flammable Solvents Medical (Misuse Of Drugs Act '71) Percussive/Explosive Waste Special Wastes Sub'S Control. Radioactive Subs Act'60 Waste N.O.S.	A12NE (W)	408	1	382150 218050
99	<b>Registered Waste Treatment or Disposal Sites</b> Licence Holder: Cleave Motor Salvage Licence Reference: CB 42 Site Location: 232A Bristol Road, GLOUCESTER, Gloucestershire, GL1 5TL Operator Location: As Site Address Authority: Environment Agency - Midlands Region, Lower Severn Area Site Category: Scrapyard Max Input Rate: Very Small (Less than 10,000 tonnes per year) Waste Source: No known restriction on source of waste Restrictions: Licence Status: Operational as far as is knownOperational Dated: 25th May 1994 Preceded By: Not Given Licence: Superseded By: Not Given Licence: Positional Accuracy: Located by supplier to within 100m Boundary Quality: Not Supplied Authorised Waste: Scrap Vehicles Prohibited Waste: Asbestos Spec.Waste (Epa'90:S62/1996 Regs)N.O.S Waste N.O.S.	A8SW (S)	703	1	382440 217110



Map ID	Details	Quadrant Reference (Compass)	Estimated Distance From Site	Contact	NGR
100	<b>Control of Major Accident Hazards Sites (COMAH)</b> Name: Oil And Pipelines Agency Location: Hempstead Lane, Gloucester, Gloucestershire, GL2 6JA Reference: 1024780 Type: Lower Tier <b>Status:</b> <b>Active</b> Positional Accuracy: Manually positioned to the road within the address or location	A12SE (W)	366	4	382139 217755

Map ID	Details	Quadrant Reference (Compass)	Estimated Distance From Site	Contact	NGR
101	<b>BGS Recorded Mineral Sites</b> Site Name: High Orchard Slate And Marble Works Location: Gloucester Source: British Geological Survey, National Geoscience Information Service Reference: 59335 Type: Opencast <b>Status: Ceased</b> Operator: Unknown Operator Operator Location: Not Supplied Periodic Type: Triassic - Jurassic Geology: Blue Lias Formation And Charmouth Mudstone Formation Commodity: Slate Positional Accuracy: Located by supplier to within 10m	A13SE (SE)	296	5	382776 217558
102	<b>BGS Recorded Mineral Sites</b> Site Name: Sud Meadow Mine Location: Sudmaeadow Road, Gloucester, Gloucestershire Source: British Geological Survey, National Geoscience Information Service Reference: 66554 Type: Underground <b>Status: Ceased</b> Operator: Unknown Operator Operator Location: Not Supplied Periodic Type: Not Available Geology: ! Commodity: Mineral Positional Accuracy: Located by supplier to within 10m	A17SE (NW)	610	5	382035 218272
103	<b>BGS Recorded Mineral Sites</b> Site Name: Sud Meadow Brickfield Location: Gloucester Source: British Geological Survey, National Geoscience Information Service Reference: 58922 Type: Opencast <b>Status: Ceased</b> Operator: Unknown Operator Operator Location: Not Supplied Periodic Type: Quaternary Geology: Tidal Flat Deposits Commodity: Common Clay and Shale Positional Accuracy: Located by supplier to within 10m	A17SE (NW)	712	5	381958 218343
104	<b>BGS Recorded Mineral Sites</b> Site Name: Castle Meadow Brickkiln Location: Gloucester Source: British Geological Survey, National Geoscience Information Service Reference: 58923 Type: Opencast <b>Status: Ceased</b> Operator: Unknown Operator Operator Location: Not Supplied Periodic Type: Quaternary Geology: Tidal Flat Deposits Commodity: Common Clay and Shale Positional Accuracy: Located by supplier to within 10m	A17SE (NW)	777	5	381973 218477
	<b>BGS 1:625,000 Solid Geology</b> Description: Lower Lias	(SW)	0	5	379625 216274
	<b>Coal Mining Affected Areas</b> In an area which may not be affected by coal mining				
	<b>Potential for Collapsible Ground Stability Hazards</b> No Hazard				
	<b>Potential for Compressible Ground Stability Hazards</b> Hazard Potential: Moderate Source: British Geological Survey, National Geoscience Information Service	A13NE (E)	0	5	382625 217900
	<b>Potential for Compressible Ground Stability Hazards</b> Hazard Potential: No Hazard Source: British Geological Survey, National Geoscience Information Service	A13NE (E)	0	5	382625 217900
	<b>Potential for Ground Dissolution Stability Hazards</b> No Hazard				
	<b>Potential for Landslide Ground Stability Hazards</b> Hazard Potential: Very Low Source: British Geological Survey, National Geoscience Information Service	A12NW (W)	0	5	381775 217975
	<b>Potential for Running Sand Ground Stability Hazards</b> Hazard Potential: Moderate Source: British Geological Survey, National Geoscience Information Service	A13NE (E)	0	5	382625 217900



Map ID	Details	Quadrant Reference (Compass)	Estimated Distance From Site	Contact	NGR
	<b>Potential for Running Sand Ground Stability Hazards</b> Hazard Potential: No Hazard Source: British Geological Survey, National Geoscience Information Service	A13NE (E)	0	5	382625 217900
	<b>Potential for Running Sand Ground Stability Hazards</b> Hazard Potential: No Hazard Source: British Geological Survey, National Geoscience Information Service	A13SE (SE)	162	5	382750 217700
	<b>Potential for Running Sand Ground Stability Hazards</b> Hazard Potential: Low Source: British Geological Survey, National Geoscience Information Service	A13SE (E)	240	5	382900 217825
	<b>Potential for Shrinking or Swelling Clay Ground Stability Hazards</b> Hazard Potential: Low Source: British Geological Survey, National Geoscience Information Service	A13NW (NW)	0	5	382475 217975
	<b>Potential for Shrinking or Swelling Clay Ground Stability Hazards</b> Hazard Potential: Very Low Source: British Geological Survey, National Geoscience Information Service	A13NW (NW)	65	5	382475 217975
	<b>Radon Potential - Radon Affected Areas</b> Affected Area: The property is not in a radon affected area, as less than 1% of homes are above the action level Source: British Geological Survey, National Geoscience Information Service	(N)	0	5	382590 220000
	<b>Radon Potential - Radon Protection Measures</b> Protection Measure: No radon protective measures are necessary in the construction of new dwellings or extensions Source: British Geological Survey, National Geoscience Information Service	(N)	0	5	382590 220000
	<b>Shallow Mining Hazards</b> No Hazard				

Map ID	Details	Quadrant Reference (Compass)	Estimated Distance From Site	Contact	NGR
105	<b>Contemporary Trade Directory Entries</b> Name: Gloucester Motor Spares Location: C2A,Unit,High Orchard St, Gloucester, Gloucestershire, GL2 5QZ Classification: Car Breakers & Dismantlers <b>Status: Inactive</b> Positional Accuracy: Manually positioned to the road within the address or location	A13NE (NE)	5	-	382672 217948
105	<b>Contemporary Trade Directory Entries</b> Name: Evans Engineering Location: C3,High Orchard St, Gloucester, GL2 5QZ Classification: Engineers - General <b>Status: Inactive</b> Positional Accuracy: Manually positioned to the road within the address or location	A13NE (NE)	5	-	382668 217940
106	<b>Contemporary Trade Directory Entries</b> Name: Able Arrow Commercial Cleaning Ltd Location: Unit 5, Merchants Road, Gloucester, Gloucestershire, GL2 5RG Classification: Commercial Cleaning Services <b>Status: Inactive</b> Positional Accuracy: Automatically positioned to the address	A13NE (NE)	13	-	382661 217978
106	<b>Contemporary Trade Directory Entries</b> Name: Solarcon Location: 4, Merchants Road, Gloucester, Gloucestershire, GL2 5RG Classification: Window Tinting <b>Status: Inactive</b> Positional Accuracy: Automatically positioned to the address	A13NE (NE)	23	-	382665 217987
106	<b>Contemporary Trade Directory Entries</b> Name: Site & Office Location: 4, Merchants Road, Gloucester, GL2 5RG Classification: Printers <b>Status: Inactive</b> Positional Accuracy: Automatically positioned to the address	A13NE (NE)	23	-	382665 217987
106	<b>Contemporary Trade Directory Entries</b> Name: Numold Ltd Location: The Canalside, Merchants Road, Gloucester, Gloucestershire, GL2 5RG Classification: Mould Manufacturers <b>Status: Active</b> Positional Accuracy: Automatically positioned to the address	A13NE (N)	42	-	382609 218009
106	<b>Contemporary Trade Directory Entries</b> Name: Numold Location: The Canalside, Merchants Road, Gloucester, Gloucestershire, GL2 5RG Classification: Concrete Products <b>Status: Inactive</b> Positional Accuracy: Automatically positioned to the address	A13NE (N)	42	-	382609 218009
106	<b>Contemporary Trade Directory Entries</b> Name: B G K Autobodies Location: 1, Merchants Road, Gloucester, Gloucestershire, GL2 5RG Classification: Car Customizing Specialists <b>Status: Inactive</b> Positional Accuracy: Automatically positioned to the address	A13NE (NE)	45	-	382672 218008
106	<b>Contemporary Trade Directory Entries</b> Name: Gloucester Car Body Repairs Location: 1, Merchants Road, Gloucester, Gloucestershire, GL2 5RG Classification: Garage Services <b>Status: Inactive</b> Positional Accuracy: Automatically positioned to the address	A13NE (NE)	45	-	382672 218008
106	<b>Contemporary Trade Directory Entries</b> Name: Severnside Location: Merchants Rd, Gloucester, GL2 5RG Classification: Mot Testing Centres <b>Status: Inactive</b> Positional Accuracy: Manually positioned to the road within the address or location	A13NE (NE)	47	-	382649 218020
106	<b>Contemporary Trade Directory Entries</b> Name: St Oswalds Road Motors Ltd Location: Merchants Rd, Gloucester, Gloucestershire, GL2 5RG Classification: Car Dealers <b>Status: Inactive</b> Positional Accuracy: Manually positioned to the road within the address or location	A13NE (NE)	58	-	382654 218030
106	<b>Contemporary Trade Directory Entries</b> Name: Clarity Copiers Location: 2D,Pillar & Lucy House,Merchants Rd, Gloucester, GL2 5RG Classification: Photocopiers <b>Status: Inactive</b> Positional Accuracy: Manually positioned to the address or location	A13NE (N)	68	-	382618 218042



Map ID	Details	Quadrant Reference (Compass)	Estimated Distance From Site	Contact	NGR
107	<b>Contemporary Trade Directory Entries</b> Name: G S R Commercials Location: Unit K, The Peel Centre, St. Ann Way, Gloucester, Gloucestershire, GL1 5SF Classification: Commercial Vehicle Bodybuilders & Repairers <b>Status:</b> Inactive Positional Accuracy: Manually positioned to the road within the address or location	A13SW (S)	21	-	382580 217778
108	<b>Contemporary Trade Directory Entries</b> Name: Severn Glocon Ltd Location: St. Lukes Street, Gloucester, GL1 5RE Classification: Valve Manufacturers & Suppliers <b>Status:</b> Inactive Positional Accuracy: Automatically positioned to the address	A13NE (E)	74	-	382744 217947
108	<b>Contemporary Trade Directory Entries</b> Name: Safety Knife Co Ltd Location: St. Lukes Street, Gloucester, GL1 5RE Classification: Packaging & Wrapping Equipment & Supplies <b>Status:</b> Inactive Positional Accuracy: Automatically positioned to the address	A13NE (E)	74	-	382744 217947
109	<b>Contemporary Trade Directory Entries</b> Name: Phelps Location: Unit 2,3 Merchants Rd, Gloucester, Gloucestershire, GL2 5RG Classification: Car Dealers - Used <b>Status:</b> Inactive Positional Accuracy: Manually positioned to the address or location	A13NE (N)	103	-	382656 218076
110	<b>Contemporary Trade Directory Entries</b> Name: A C Precision Location: 3, Church Street, Gloucester, GL2 5RB Classification: Engineers - General <b>Status:</b> Active Positional Accuracy: Automatically positioned to the address	A13NE (NE)	117	-	382783 217997
110	<b>Contemporary Trade Directory Entries</b> Name: Southgate Motorhouse Location: 176, Southgate Street, Gloucester, GL1 2EZ Classification: Car Dealers - Used <b>Status:</b> Inactive Positional Accuracy: Automatically positioned to the address	A13NE (NE)	136	-	382797 218012
111	<b>Contemporary Trade Directory Entries</b> Name: Hi-Tec Handling Ltd Location: Baker Street, Gloucester, GL2 5RL Classification: Mot Testing Centres <b>Status:</b> Inactive Positional Accuracy: Automatically positioned to the address	A13SE (E)	142	-	382795 217837
112	<b>Contemporary Trade Directory Entries</b> Name: Mecerlec Services Location: Unit 1, Llanthony Rd, Gloucester, Gloucestershire, GL2 5QT Classification: Engineering Services <b>Status:</b> Inactive Positional Accuracy: Manually positioned to the road within the address or location	A13NE (NE)	144	-	382760 218072
113	<b>Contemporary Trade Directory Entries</b> Name: Griffiths Engineering Location: Llanthony Rd, Gloucester, GL2 5QT Classification: Engineering Services <b>Status:</b> Inactive Positional Accuracy: Manually positioned to the road within the address or location	A13NE (N)	153	-	382649 218128
114	<b>Contemporary Trade Directory Entries</b> Name: Isd Location: Unit A, 125 Business Park, Llanthony Road, Gloucester, GL2 5JQ Classification: Refrigeration Equipment - Commercial <b>Status:</b> Active Positional Accuracy: Automatically positioned to the address	A13NW (N)	161	-	382542 218136
115	<b>Contemporary Trade Directory Entries</b> Name: Hempsted Sand & Gravel Location: Abbey Rd, Hempsted, Gloucester, GL2 5HU Classification: Sand, Gravel & Other Aggregates <b>Status:</b> Inactive Positional Accuracy: Manually positioned to the road within the address or location	A13SW (W)	176	-	382323 217807
115	<b>Contemporary Trade Directory Entries</b> Name: Hempsted Commercial Breakers Ltd Location: Abbey Rd, Hempsted, Gloucester, GL2 5HU Classification: Commercial Vehicle Dealers <b>Status:</b> Inactive Positional Accuracy: Manually positioned to the road within the address or location	A13SW (W)	206	-	382291 217833

Map ID	Details	Quadrant Reference (Compass)	Estimated Distance From Site	Contact	NGR
116	<b>Contemporary Trade Directory Entries</b> Name: Gloucester Heat Treatment Ltd Location: Unit 7, Venture Business Centre, Madleaze Road, Gloucester, GL1 5SJ Classification: Heat Treatment - Metals <b>Status: Active</b> Positional Accuracy: Automatically positioned to the address	A13SW (S)	180	-	382537 217625
116	<b>Contemporary Trade Directory Entries</b> Name: Tridex Die Ltd Location: Unit 6, Venture Business Centre, Madleaze Road, Gloucester, GL1 5SJ Classification: Engineers - General <b>Status: Active</b> Positional Accuracy: Automatically positioned to the address	A13SW (S)	197	-	382536 217608
116	<b>Contemporary Trade Directory Entries</b> Name: C F M (Uk) Ltd Location: Unit 1, Venture Business Centre, Madleaze Road, Gloucester, GL1 5SJ Classification: Cleaning Materials & Equipment <b>Status: Inactive</b> Positional Accuracy: Automatically positioned to the address	A13SW (S)	213	-	382549 217588
116	<b>Contemporary Trade Directory Entries</b> Name: Window Widget Location: Unit 1, Venture Business Centre, Madleaze Road, Gloucester, Gloucestershire, GL1 5SJ Classification: Window Frame Manufacturers' Equipment <b>Status: Active</b> Positional Accuracy: Manually positioned to the address or location	A13SW (S)	213	-	382549 217588
116	<b>Contemporary Trade Directory Entries</b> Name: Mius Ltd Location: Unit 2, Venture Business Centre, Madleaze Road, Gloucester, GL1 5SJ Classification: Medical Instruments - Manufacturers <b>Status: Inactive</b> Positional Accuracy: Automatically positioned to the address	A13SW (S)	215	-	382537 217589
116	<b>Contemporary Trade Directory Entries</b> Name: C F M Industrial Vacuums Location: Unit 3, Venture Business Centre, Madleaze Road, Gloucester, GL1 5SJ Classification: Vacuum Cleaners, Industrial & Commercial - Manufacturers & Distributors <b>Status: Inactive</b> Positional Accuracy: Automatically positioned to the address	A13SW (S)	215	-	382535 217589
116	<b>Contemporary Trade Directory Entries</b> Name: Mius Location: Unit 2, Venture Business Centre, Madleaze Road, Gloucester, GL1 5SJ Classification: Ultrasonic Equipment Manufacturers <b>Status: Inactive</b> Positional Accuracy: Automatically positioned to the address	A13SW (S)	215	-	382537 217589
116	<b>Contemporary Trade Directory Entries</b> Name: Formrite Location: Unit 4, Venture Business Centre, Madleaze Road, Gloucester, Gloucestershire, GL1 5SJ Classification: Sheet Metal Work <b>Status: Active</b> Positional Accuracy: Automatically positioned to the address	A13SW (S)	219	-	382511 217591
117	<b>Contemporary Trade Directory Entries</b> Name: Industrial Fasteners Ltd Location: Unit B, Gloucester Sales Office, 125, Business Park, Llanthony Road, Gloucester, Gloucestershire, GL2 5JQ Classification: Fasteners & Fixing Devices <b>Status: Inactive</b> Positional Accuracy: Automatically positioned to the address	A13NW (N)	193	-	382492 218155
117	<b>Contemporary Trade Directory Entries</b> Name: Nationwide Crash Repair Centres Ltd Location: Unit C, 125 Business Park, Llanthony Road, Gloucester, GL2 5JQ Classification: Car Body Repairs <b>Status: Inactive</b> Positional Accuracy: Automatically positioned to the address	A13NW (NW)	213	-	382469 218166
117	<b>Contemporary Trade Directory Entries</b> Name: Russell Location: D-E1, Unit, 125 Business Park, Llanthony Road, Gloucester, Gloucestershire, GL2 5JQ Classification: Refrigeration Equipment - Commercial <b>Status: Inactive</b> Positional Accuracy: Automatically positioned to the address	A13NW (NW)	237	-	382451 218183



Map ID	Details	Quadrant Reference (Compass)	Estimated Distance From Site	Contact	NGR
118	<b>Contemporary Trade Directory Entries</b> Name: Kall Kwik Location: 158, Southgate Street, Gloucester, GL1 2EX Classification: Printers <b>Status: Inactive</b> Positional Accuracy: Automatically positioned to the address	A13NE (NE)	210	-	382829 218097
118	<b>Contemporary Trade Directory Entries</b> Name: Quick Print Location: 158, Southgate Street, Gloucester, Gloucestershire, GL1 2EX Classification: Printers <b>Status: Inactive</b> Positional Accuracy: Automatically positioned to the address	A13NE (NE)	210	-	382829 218097
119	<b>Contemporary Trade Directory Entries</b> Name: Free Vehicle Collection 24 7 Location: 5-7, Stroud Road, Gloucester, GL1 5AA Classification: Commercial Vehicle Breakdown & Recovery Services <b>Status: Active</b> Positional Accuracy: Automatically positioned to the address	A13SE (SE)	219	-	382857 217760
119	<b>Contemporary Trade Directory Entries</b> Name: Beta Travel Location: 13-19 Stroud Rd, Gloucester, Gloucestershire, GL1 5AA Classification: Bus & Coach Operators & Stations <b>Status: Inactive</b> Positional Accuracy: Manually positioned to the address or location	A13SE (SE)	245	-	382874 217732
119	<b>Contemporary Trade Directory Entries</b> Name: Fusion 2000 (Uk) Ltd Location: 13-19, Stroud Road, Gloucester, GL1 5AA Classification: Manufacturers <b>Status: Active</b> Positional Accuracy: Manually positioned to the address or location	A13SE (SE)	245	-	382874 217732
119	<b>Contemporary Trade Directory Entries</b> Name: Zoot Office Furniture Brokers Location: 13-19, Stroud Road, Gloucester, Gloucestershire, GL1 5AA Classification: Office Furniture & Equipment <b>Status: Inactive</b> Positional Accuracy: Automatically positioned to the address	A13SE (SE)	245	-	382875 217732
119	<b>Contemporary Trade Directory Entries</b> Name: Zoot Ofb Location: 13-19, Stroud Road, Gloucester, Gloucestershire, GL1 5AA Classification: Office Furniture & Equipment <b>Status: Inactive</b> Positional Accuracy: Manually positioned to the address or location	A13SE (SE)	245	-	382875 217732
119	<b>Contemporary Trade Directory Entries</b> Name: Polygon Engineering Services Location: 13-19, Stroud Road, Gloucester, Gloucestershire, GL1 5AA Classification: Engineering Machine Services <b>Status: Inactive</b> Positional Accuracy: Manually positioned to the address or location	A13SE (SE)	245	-	382875 217732
119	<b>Contemporary Trade Directory Entries</b> Name: Banana Location: 13-19, Stroud Road, Gloucester, Gloucestershire, GL1 5AA Classification: Car Body Repairs <b>Status: Inactive</b> Positional Accuracy: Manually positioned to the address or location	A13SE (SE)	246	-	382875 217732
119	<b>Contemporary Trade Directory Entries</b> Name: S A May Location: 31, Stroud Road, Gloucester, GL1 5AA Classification: Roller Shutter Manufacturers <b>Status: Active</b> Positional Accuracy: Automatically positioned to the address	A13SE (SE)	282	-	382893 217688
120	<b>Contemporary Trade Directory Entries</b> Name: Griffin Autoweld Location: Abbey Rd, Hempsted, Gloucester, GL2 5HU Classification: Garage Services <b>Status: Inactive</b> Positional Accuracy: Manually positioned to the road within the address or location	A13SW (W)	224	-	382273 217846
120	<b>Contemporary Trade Directory Entries</b> Name: Hayes Metals Location: Abbey Works, Hempsted Lane, Gloucester, GL2 5HT Classification: Scrap Metal Merchants <b>Status: Inactive</b> Positional Accuracy: Automatically positioned to the address	A13SW (W)	232	-	382271 217884

Map ID	Details	Quadrant Reference (Compass)	Estimated Distance From Site	Contact	NGR
121	<b>Contemporary Trade Directory Entries</b> Name: Mecelec Developments Ltd Location: Llanthony Road, Gloucester, GL2 5QT Classification: Testing, Inspection & Calibration Equipment Manufacturers <b>Status:</b> Inactive Positional Accuracy: Automatically positioned to the address	A13NW (NW)	235	-	382367 218097
122	<b>Contemporary Trade Directory Entries</b> Name: Certex (Uk) Ltd Location: Unit E2, 125, Business Park, Llanthony Road, Gloucester, GL2 5JQ Classification: Lifting Equipment <b>Status:</b> Active Positional Accuracy: Automatically positioned to the address	A13NW (NW)	250	-	382428 218184
122	<b>Contemporary Trade Directory Entries</b> Name: Clutch Clinic Location: Unit F2, 125 Business Park, Llanthony Road, Gloucester, Gloucestershire, GL2 5JQ Classification: Garage Services <b>Status:</b> Active Positional Accuracy: Manually positioned to the address or location	A13NW (NW)	270	-	382401 218189
122	<b>Contemporary Trade Directory Entries</b> Name: Sevale Engineering Ltd Location: Unit F1, 125 Business Park, Llanthony Road, Gloucester, GL2 5JQ Classification: Engineers - General <b>Status:</b> Active Positional Accuracy: Automatically positioned to the address	A13NW (NW)	281	-	382391 218195
123	<b>Contemporary Trade Directory Entries</b> Name: D C B Mouldings Location: Mill Place, 11A-B Bristol Rd, Gloucester, GL1 5SQ Classification: Glass Fibre Moulding, Materials & Manufacturers <b>Status:</b> Inactive Positional Accuracy: Manually positioned to the address or location	A13SE (SE)	251	-	382846 217672
123	<b>Contemporary Trade Directory Entries</b> Name: Colourcraft Location: Unit A, Stroud Rd, Gloucester, Gloucestershire, GL1 5AA Classification: Car Body Repairs <b>Status:</b> Inactive Positional Accuracy: Manually positioned to the road within the address or location	A13SE (SE)	273	-	382878 217678
124	<b>Contemporary Trade Directory Entries</b> Name: Gloucester Motor Direct Ltd Location: Madleaze Trading Est, Bristol Road, Gloucester, Gloucestershire, GL1 5FD Classification: Car Dealers - Used <b>Status:</b> Inactive Positional Accuracy: Manually positioned to the road within the address or location	A8NE (S)	252	-	382615 217544
125	<b>Contemporary Trade Directory Entries</b> Name: Lainecraft Ltd Location: 1, Abbey Road, Hempsted, Gloucester, GL2 5HU Classification: Candle Manufacturers & Suppliers <b>Status:</b> Inactive Positional Accuracy: Automatically positioned in the proximity of the address	A13SW (SW)	283	-	382248 217698
126	<b>Contemporary Trade Directory Entries</b> Name: M D Auto Repairs Location: 8, Severn Road, Gloucester, Gloucestershire, GL1 2LE Classification: Garage Services <b>Status:</b> Inactive Positional Accuracy: Manually positioned to the road within the address or location	A18SW (N)	290	-	382523 218264
127	<b>Contemporary Trade Directory Entries</b> Name: Cheltenham Renovators Ltd Location: Stonegate Works, Sudmeadow Road, Gloucester, GL2 5HG Classification: Gas Appliances - Sales & Service <b>Status:</b> Inactive Positional Accuracy: Automatically positioned to the address	A13NW (W)	291	-	382260 218009
127	<b>Contemporary Trade Directory Entries</b> Name: Hempstead Domestic Appliances Ltd Location: Stonegate Works, Sudmeadow Road, Gloucester, GL2 5HG Classification: Gas Appliances - Sales & Service <b>Status:</b> Inactive Positional Accuracy: Automatically positioned to the address	A13NW (W)	291	-	382260 218009
127	<b>Contemporary Trade Directory Entries</b> Name: Tyler Crown & Bridge Location: The City Business Centre, Llanthony Road, Gloucester, GL2 5JH Classification: Medical & Dental Laboratories <b>Status:</b> Active Positional Accuracy: Automatically positioned to the address	A13NW (W)	291	-	382260 218009



Map ID	Details	Quadrant Reference (Compass)	Estimated Distance From Site	Contact	NGR
127	<b>Contemporary Trade Directory Entries</b> Name: Avenue Cars Location: The City Business Centre, Llanthony Road, Gloucester, GL2 5JH Classification: Car Dealers - Used <b>Status: Active</b> Positional Accuracy: Automatically positioned to the address	A13NW (W)	292	-	382253 217998
128	<b>Contemporary Trade Directory Entries</b> Name: Kaysersberg Plastics Location: Unit 7, Madleaze Trading Estate, Madleaze Road, Gloucester, GL1 5SG Classification: Plastics - Extrusion <b>Status: Active</b> Positional Accuracy: Automatically positioned to the address	A8NW (S)	292	-	382580 217504
129	<b>Contemporary Trade Directory Entries</b> Name: Cotswold Narrowboat Co Location: 8, Severn Road, Gloucester, GL1 2LE Classification: Boatbuilders & Repairers <b>Status: Inactive</b> Positional Accuracy: Automatically positioned to the address	A18SW (N)	297	-	382465 218256
129	<b>Contemporary Trade Directory Entries</b> Name: C & M Vehicle Services Location: 8, Severn Road, Gloucester, Gloucestershire, GL1 2LE Classification: Garage Services <b>Status: Inactive</b> Positional Accuracy: Automatically positioned to the address	A18SW (N)	297	-	382465 218256
129	<b>Contemporary Trade Directory Entries</b> Name: Terrain Engineering Location: 8, Severn Road, Gloucester, GL1 2LE Classification: Engineers - General <b>Status: Inactive</b> Positional Accuracy: Automatically positioned to the address	A18SW (N)	297	-	382465 218256
129	<b>Contemporary Trade Directory Entries</b> Name: Andys Autos Location: 8, Severn Road, Gloucester, GL1 2LE Classification: Garage Services <b>Status: Active</b> Positional Accuracy: Automatically positioned to the address	A18SW (N)	297	-	382465 218256
130	<b>Contemporary Trade Directory Entries</b> Name: J F L Mecelec Location: Llanthony Rd, Gloucester, Gloucestershire, GL2 5QT Classification: Testing, Inspection & Calibration Equipment Manufacturers <b>Status: Inactive</b> Positional Accuracy: Manually positioned to the road within the address or location	A13NW (NW)	297	-	382318 218136
130	<b>Contemporary Trade Directory Entries</b> Name: Eurodie Location: Unit 1, Llanthony Industrial Estate, Llanthony Road, Hempsted, Gloucester, GL2 5HL Classification: Engineers - General <b>Status: Inactive</b> Positional Accuracy: Automatically positioned to the address	A13NW (NW)	322	-	382285 218131
130	<b>Contemporary Trade Directory Entries</b> Name: Digital Telecom Ltd Location: Llanthony Industrial Estate, Llanthony Road, Hempsted, Gloucester, GL2 5HL Classification: Telecommunications Equipment & Systems <b>Status: Active</b> Positional Accuracy: Automatically positioned to the address	A13NW (NW)	324	-	382289 218141
131	<b>Contemporary Trade Directory Entries</b> Name: Motorcade Location: 36, Bristol Road, Gloucester, GL1 5SD Classification: Car Dealers <b>Status: Inactive</b> Positional Accuracy: Automatically positioned to the address	A8NE (S)	299	-	382714 217520
132	<b>Contemporary Trade Directory Entries</b> Name: T Nielsen & Co Ltd Location: Repair Yard, The Docks, Gloucester, GL1 2EH Classification: Boatbuilders & Repairers <b>Status: Active</b> Positional Accuracy: Automatically positioned to the address	A18SE (N)	302	-	382589 218279
133	<b>Contemporary Trade Directory Entries</b> Name: Mews Motors Location: Bristol Rd, Gloucester, Gloucestershire, GL1 5RZ Classification: Car Dealers - Used <b>Status: Active</b> Positional Accuracy: Manually positioned to the road within the address or location	A8NE (S)	306	-	382738 217524

Map ID	Details	Quadrant Reference (Compass)	Estimated Distance From Site	Contact	NGR
133	<b>Contemporary Trade Directory Entries</b> Name: W T H Engineering Location: Unit 11, Morelands Trading Estate, Bristol Road, Gloucester, Gloucestershire, GL1 5RZ Classification: Precision Engineers <b>Status: Active</b> Positional Accuracy: Automatically positioned to the address	A8NE (SE)	334	-	382803 217530
133	<b>Contemporary Trade Directory Entries</b> Name: Vidison Ltd Location: Unit 31, Morelands Trading Estate, Bristol Road, Gloucester, GL1 5RZ Classification: Sheet Metal Work <b>Status: Inactive</b> Positional Accuracy: Automatically positioned to the address	A8NE (SE)	344	-	382780 217504
133	<b>Contemporary Trade Directory Entries</b> Name: B M Engineering Location: Unit 53A, Morelands Trading Estate, Bristol Road, Gloucester, GL1 5RZ Classification: Tool Design, Manufacturers & Makers <b>Status: Inactive</b> Positional Accuracy: Automatically positioned to the address	A8NE (SE)	344	-	382780 217504
133	<b>Contemporary Trade Directory Entries</b> Name: Swift Precision Grinding Location: Unit 8, Morelands Trading Estate, Bristol Road, GLOUCESTER, GL1 5RZ Classification: Precision Engineers <b>Status: Active</b> Positional Accuracy: Automatically positioned to the address	A8NE (SE)	344	-	382780 217504
133	<b>Contemporary Trade Directory Entries</b> Name: Abbeyfield Press Location: Unit 51, Morelands Trading Estate, Bristol Road, Gloucester, GL1 5RZ Classification: Printers <b>Status: Active</b> Positional Accuracy: Automatically positioned to the address	A8NE (SE)	344	-	382780 217504
133	<b>Contemporary Trade Directory Entries</b> Name: B & R Engineering Location: Unit 30, Morelands Trading Estate, Bristol Road, Gloucester, GL1 5RZ Classification: Engineers - General <b>Status: Active</b> Positional Accuracy: Automatically positioned to the address	A8NE (SE)	359	-	382804 217501
133	<b>Contemporary Trade Directory Entries</b> Name: Tolgar Engineering Ltd Location: Unit 27C, Morelands Trading Estate, Bristol Road, Gloucester, GL1 5RZ Classification: Precision Engineers <b>Status: Active</b> Positional Accuracy: Automatically positioned to the address	A8NE (SE)	359	-	382804 217501
133	<b>Contemporary Trade Directory Entries</b> Name: Glass Design Studio Ltd Location: Unit 27B, Morelands Trading Estate, Bristol Road, Gloucester, Gloucestershire, GL1 5RZ Classification: Stained Glass Designers & Producers <b>Status: Inactive</b> Positional Accuracy: Automatically positioned to the address	A8NE (SE)	377	-	382819 217489
133	<b>Contemporary Trade Directory Entries</b> Name: Peter Iles Location: Unit 56, Morelands Trading Estate, Bristol Road, Gloucester, GL1 5RZ Classification: Screen Process Printers <b>Status: Inactive</b> Positional Accuracy: Automatically positioned to the address	A8NE (SE)	382	-	382804 217474
134	<b>Contemporary Trade Directory Entries</b> Name: Industrial Coating & Finishing Ltd Location: Hemmingsdale Rd, Hempsted, Gloucester, GL2 5HN Classification: Enamelling <b>Status: Active</b> Positional Accuracy: Manually positioned to the road within the address or location	A13NW (NW)	319	-	382268 218088
135	<b>Contemporary Trade Directory Entries</b> Name: County Architectural Products Ltd Location: County House, Hempsted Lane, Gloucester, GL2 5JA Classification: Sheet Metal Work <b>Status: Active</b> Positional Accuracy: Automatically positioned to the address	A12NE (W)	321	-	382193 217934



Map ID	Details	Quadrant Reference (Compass)	Estimated Distance From Site	Contact	NGR
135	<b>Contemporary Trade Directory Entries</b> Name: Hempsted Motor Centre Ltd Location: Hempsted Lane, Gloucester, Gloucestershire, GL2 5JA Classification: Mot Testing Centres <b>Status: Active</b> Positional Accuracy: Automatically positioned to the address	A12NE (W)	330	-	382193 217960
135	<b>Contemporary Trade Directory Entries</b> Name: Form Tech Location: Unit A4 Spinnaker Rd, Hempsted, Gloucester, Gloucestershire, GL2 5FD Classification: Vacuum Cleaners - Sales & Service <b>Status: Inactive</b> Positional Accuracy: Manually positioned to the road within the address or location	A12NE (W)	360	-	382154 217940
135	<b>Contemporary Trade Directory Entries</b> Name: L V S (Gloucester) Ltd Location: 6, Spinnaker Road, Hempsted, Gloucester, GL2 5FD Classification: Catering Equipment <b>Status: Active</b> Positional Accuracy: Automatically positioned to the address	A12NE (W)	366	-	382160 217974
135	<b>Contemporary Trade Directory Entries</b> Name: R K Davies Location: 8, Spinnaker Road, Hempsted, Gloucester, GL2 5FD Classification: Precision Engineers <b>Status: Active</b> Positional Accuracy: Automatically positioned to the address	A12NE (W)	378	-	382151 217983
136	<b>Contemporary Trade Directory Entries</b> Name: Cotswold Hobby Ceramics Location: 75b, Southgate Street, Gloucester, GL1 1UB Classification: Potteries Equipment & Supplies <b>Status: Inactive</b> Positional Accuracy: Automatically positioned to the address	A13NE (NE)	322	-	382903 218182
137	<b>Contemporary Trade Directory Entries</b> Name: Gloucester Litho Location: 6c-6d, Unit, Morelands Trading Estate, Bristol Road, Gloucester, GL1 5RZ Classification: Printers <b>Status: Inactive</b> Positional Accuracy: Automatically positioned to the address	A13SE (SE)	323	-	382832 217560
137	<b>Contemporary Trade Directory Entries</b> Name: Extrusion Tool Suppliers Ltd Location: 6c-6d, Unit, Morelands Trading Estate, Bristol Road, Gloucester, GL1 5RZ Classification: Tool Design, Manufacturers & Makers <b>Status: Inactive</b> Positional Accuracy: Automatically positioned to the address	A13SE (SE)	323	-	382832 217560
137	<b>Contemporary Trade Directory Entries</b> Name: Central Sales & Service Location: Clifton Rd, Gloucester, Gloucestershire, GL1 5TH Classification: Garage Services <b>Status: Inactive</b> Positional Accuracy: Manually positioned to the road within the address or location	A13SE (SE)	328	-	382858 217574
138	<b>Contemporary Trade Directory Entries</b> Name: Gloucester Service & Tuning Centre Location: Unit 8/A, Mill Place, 90, Bristol Road, Gloucester, GL1 5SQ Classification: Garage Services <b>Status: Active</b> Positional Accuracy: Automatically positioned to the address	A8NW (S)	327	-	382437 217502
138	<b>Contemporary Trade Directory Entries</b> Name: Shires Accident Repair Centre Location: Unit 7-7a, Mill Place, 90, Bristol Road, GLOUCESTER, GL1 5SQ Classification: Car Body Repairs <b>Status: Active</b> Positional Accuracy: Automatically positioned to the address	A8NW (S)	340	-	382434 217489
139	<b>Contemporary Trade Directory Entries</b> Name: Total Butler Location: Abbey Road, Hempsted, Gloucester, Gloucestershire, GL2 5HU Classification: Oil Fuel Distributors <b>Status: Inactive</b> Positional Accuracy: Automatically positioned to the address	A12SE (SW)	329	-	382204 217680
139	<b>Contemporary Trade Directory Entries</b> Name: Gloucester Tippers Ltd Location: Abbey Road, Hempsted, Gloucester, Gloucestershire, GL2 5HU Classification: Sand, Gravel & Other Aggregates <b>Status: Active</b> Positional Accuracy: Automatically positioned to the address	A12SE (SW)	329	-	382204 217680

Map ID	Details	Quadrant Reference (Compass)	Estimated Distance From Site	Contact	NGR
139	<b>Contemporary Trade Directory Entries</b> Name: James Timms Ltd Location: Burrow Silo, Abbey Rd, Hempsted, Gloucester, GL2 5HU Classification: Road Haulage Services <b>Status:</b> Inactive Positional Accuracy: Manually positioned to the address or location	A12SE (SW)	329	-	382204 217680
139	<b>Contemporary Trade Directory Entries</b> Name: G E Nicholls Location: Abbey Road, Hempsted, Gloucester, GL2 5HU Classification: Gas Suppliers <b>Status:</b> Inactive Positional Accuracy: Automatically positioned to the address	A12SE (SW)	330	-	382204 217680
139	<b>Contemporary Trade Directory Entries</b> Name: Oceaneagle Ltd Location: Abbey Road, Hempsted, Gloucester, GL2 5HU Classification: Boatbuilders & Repairers <b>Status:</b> Inactive Positional Accuracy: Automatically positioned to the address	A12SE (SW)	330	-	382204 217680
139	<b>Contemporary Trade Directory Entries</b> Name: Monkmeadow Services Ltd Location: Abbey Road, Hempsted, Gloucester, GL2 5HU Classification: Car & Commercial Repairs <b>Status:</b> Inactive Positional Accuracy: Automatically positioned to the address	A12SE (SW)	330	-	382204 217680
139	<b>Contemporary Trade Directory Entries</b> Name: C & P Concrete Location: Abbey Road, Hempsted, Gloucester, Gloucestershire, GL2 5HU Classification: Builders' Merchants <b>Status:</b> Active Positional Accuracy: Automatically positioned to the address	A12SE (SW)	330	-	382204 217680
139	<b>Contemporary Trade Directory Entries</b> Name: Eaton Ltd Location: Abbey Road, Hempsted, Gloucester, GL2 5HU Classification: Commercial Vehicle Component Manufacturers <b>Status:</b> Inactive Positional Accuracy: Automatically positioned to the address	A12SE (SW)	330	-	382204 217680
140	<b>Contemporary Trade Directory Entries</b> Name: Hydraflow Hydraulics (UK) Ltd Location: Unit 1, 1, Price Street, Gloucester, GL1 5SZ Classification: Hydraulic Engineers <b>Status:</b> Active Positional Accuracy: Automatically positioned to the address	A8NW (S)	337	-	382484 217476
141	<b>Contemporary Trade Directory Entries</b> Name: Gloucester Trade Frames Location: Morley House, Llanthony Road, Hempsted, Gloucester, GL2 5HL Classification: PVC-U Products - Manufacturers & Suppliers <b>Status:</b> Active Positional Accuracy: Automatically positioned to the address	A13NW (NW)	337	-	382303 218185
141	<b>Contemporary Trade Directory Entries</b> Name: Ashleigh Blinds Location: Llanthony Industrial Estate, Llanthony Road, Hempsted, Gloucester, GL2 5HL Classification: Blinds, Awnings & Canopies <b>Status:</b> Active Positional Accuracy: Automatically positioned to the address	A13NW (NW)	354	-	382263 218155
141	<b>Contemporary Trade Directory Entries</b> Name: Universal Motors (Gloucester) Ltd Location: New Building, Llanthony Road, Hempsted, Gloucester, GL2 5HL Classification: Garage Services <b>Status:</b> Active Positional Accuracy: Automatically positioned to the address	A13NW (NW)	355	-	382267 218164
141	<b>Contemporary Trade Directory Entries</b> Name: Severnside M.O.T Centre Location: Llanthony Road, Hempsted, Gloucester, Gloucestershire, GL2 5HL Classification: Mot Testing Centres <b>Status:</b> Inactive Positional Accuracy: Automatically positioned to the address	A13NW (NW)	355	-	382267 218164
142	<b>Contemporary Trade Directory Entries</b> Name: New Springs Location: 58, Bristol Road, Gloucester, GL1 5SD Classification: Frozen Food Processors & Distributors <b>Status:</b> Inactive Positional Accuracy: Automatically positioned to the address	A8NE (S)	341	-	382686 217467



Map ID	Details	Quadrant Reference (Compass)	Estimated Distance From Site	Contact	NGR
143	<b>Contemporary Trade Directory Entries</b> Name: Boiswood Ltd Location: Unit A1, Spinnaker House, Spinnaker Road, Hempsted Lane, Gloucester, GL2 5FD Classification: Engines - Sales & Service <b>Status: Active</b> Positional Accuracy: Automatically positioned to the address	A12SE (W)	342	-	382159 217880
144	<b>Contemporary Trade Directory Entries</b> Name: Cheltenham Blinds & Awnings Location: Llanthony Ind Est, Llanthony Rd, Hempsted, Gloucester, Gloucestershire, GL2 5HL Classification: Blinds, Awnings & Canopies <b>Status: Active</b> Positional Accuracy: Manually positioned within the geographical locality	A13NW (NW)	343	-	382268 218142
144	<b>Contemporary Trade Directory Entries</b> Name: Ashleigh Blinds Location: Llanthony Ind Est, 2 Llanthony Rd, Hempsted, Gloucester, Gloucestershire, GL2 5HL Classification: Blinds, Awnings & Canopies <b>Status: Inactive</b> Positional Accuracy: Manually positioned within the geographical locality	A13NW (NW)	345	-	382265 218142
145	<b>Contemporary Trade Directory Entries</b> Name: Stantek Electronics Ltd Location: Unit 1-2, Cotswold Edge Business Centre, Hempsted Lane, Gloucester, GL2 5WZ Classification: Electronic Engineers <b>Status: Active</b> Positional Accuracy: Automatically positioned to the address	A12SE (W)	344	-	382153 217820
145	<b>Contemporary Trade Directory Entries</b> Name: Pump Supplies Ltd Location: 14, Hempsted Lane, Gloucester, GL2 5JA Classification: Pumps - Sales, Servicing & Repairs <b>Status: Active</b> Positional Accuracy: Automatically positioned to the address	A12SE (W)	360	-	382137 217810
146	<b>Contemporary Trade Directory Entries</b> Name: Allcap Ltd Location: 24c-24d, Unit, Morelands Trading Estate, Bristol Road, Gloucester, Gloucestershire, GL1 5RZ Classification: Nuts, Bolts & Fixings <b>Status: Inactive</b> Positional Accuracy: Automatically positioned to the address	A8NE (SE)	355	-	382826 217518
146	<b>Contemporary Trade Directory Entries</b> Name: Allcap Location: Unit 24c-24d, Morelands Trading Estate, Bristol Road, Gloucester, Gloucestershire, GL1 5RZ Classification: Engineering Services <b>Status: Active</b> Positional Accuracy: Automatically positioned to the address	A8NE (SE)	355	-	382826 217518
146	<b>Contemporary Trade Directory Entries</b> Name: Vauxsports Location: Unit 22, Morelands Trading Estate, Bristol Road, Gloucester, GL1 5RZ Classification: Garage Services <b>Status: Active</b> Positional Accuracy: Manually positioned within the geographical locality	A8NE (SE)	356	-	382821 217514
146	<b>Contemporary Trade Directory Entries</b> Name: M K J Precision Engineering (Gloucester) Ltd Location: Unit 12, Morelands Trading Estate, Bristol Road, Gloucester, GL1 5RZ Classification: Precision Engineers <b>Status: Inactive</b> Positional Accuracy: Automatically positioned in the proximity of the address	A8NE (SE)	358	-	382831 217517
146	<b>Contemporary Trade Directory Entries</b> Name: Old Market Printers Location: Morelands Trading Estate, Bristol Road, Gloucester, GL1 5RZ Classification: Printers <b>Status: Inactive</b> Positional Accuracy: Automatically positioned in the proximity of the address	A8NE (SE)	358	-	382831 217517
146	<b>Contemporary Trade Directory Entries</b> Name: Willow Sticks Cricket & Hockey Sales Location: Morelands Trading Estate, Bristol Road, Gloucester, GL1 5RZ Classification: Sports Equipment Manufacturers & Distributors <b>Status: Inactive</b> Positional Accuracy: Automatically positioned in the proximity of the address	A8NE (SE)	358	-	382831 217517

Map ID	Details	Quadrant Reference (Compass)	Estimated Distance From Site	Contact	NGR
146	<b>Contemporary Trade Directory Entries</b> Name: Alphatool Productions Ltd Location: Unit 15, Morelands Trading Estate, Bristol Road, Gloucester, GL1 5RZ Classification: Precision Engineers <b>Status: Inactive</b> Positional Accuracy: Automatically positioned to the address	A8NE (SE)	370	-	382862 217524
146	<b>Contemporary Trade Directory Entries</b> Name: Hanman Advanced Castings Location: Unit 24B, Morelands Trading Estate, Bristol Road, Gloucester, GL1 5RZ Classification: Pattern Makers - Industrial <b>Status: Active</b> Positional Accuracy: Automatically positioned to the address	A8NE (SE)	370	-	382832 217505
146	<b>Contemporary Trade Directory Entries</b> Name: All Day Ironing Location: Unit 52c, Morelands Trading Est, Bristol Rd, Gloucester, GL1 5RZ Classification: Ironing & Home Laundry Services <b>Status: Inactive</b> Positional Accuracy: Manually positioned to the address or location	A8NE (SE)	387	-	382907 217538
146	<b>Contemporary Trade Directory Entries</b> Name: Priestleys Location: Unit 41, Morelands Trading Estate, Bristol Road, Gloucester, GL1 5RZ Classification: Screen Process Printers <b>Status: Inactive</b> Positional Accuracy: Automatically positioned to the address	A8NE (SE)	387	-	382908 217539
146	<b>Contemporary Trade Directory Entries</b> Name: F J S Joinery Location: Unit 25, Morelands Trading Estate, Bristol Road, Gloucester, GL1 5RZ Classification: Joinery Manufacturers <b>Status: Active</b> Positional Accuracy: Automatically positioned to the address	A8NE (SE)	388	-	382863 217502
146	<b>Contemporary Trade Directory Entries</b> Name: Carnet Location: Morelands Trading Est, Bristol Rd, Gloucester, Gloucestershire, GL1 5RZ Classification: Car Dealers - Used <b>Status: Inactive</b> Positional Accuracy: Manually positioned within the geographical locality	A8NE (SE)	396	-	382888 217510
146	<b>Contemporary Trade Directory Entries</b> Name: Electric Ink Printing Co Location: Unit 54B, Morelands Trading Est, Bristol Rd, Gloucester, Gloucestershire, GL1 5RZ Classification: Printers <b>Status: Inactive</b> Positional Accuracy: Manually positioned within the geographical locality	A8NE (SE)	398	-	382910 217526
147	<b>Contemporary Trade Directory Entries</b> Name: Alvin Thomas Auto Service Location: Unit 2, 80, Bristol Road, Gloucester, Gloucestershire, GL1 5SD Classification: Mot Testing Centres <b>Status: Inactive</b> Positional Accuracy: Automatically positioned to the address	A8NE (S)	365	-	382640 217433
147	<b>Contemporary Trade Directory Entries</b> Name: Autovalue 2000 Ltd Location: 80 Bristol Road, Gloucester, Gloucestershire, GL1 5SD Classification: Mot Testing Centres <b>Status: Active</b> Positional Accuracy: Manually positioned to the address or location	A8NE (S)	366	-	382640 217432
147	<b>Contemporary Trade Directory Entries</b> Name: Hss Lift & Shift Location: 80 Bristol Rd, Gloucester, GL1 5SD Classification: Lifting Equipment <b>Status: Active</b> Positional Accuracy: Manually positioned to the road within the address or location	A8NE (S)	395	-	382667 217407
147	<b>Contemporary Trade Directory Entries</b> Name: Bristol Road Bodyshop Location: Unit 2 80 Bristol Rd, Gloucester, GL1 5SD Classification: Car Body Repairs <b>Status: Inactive</b> Positional Accuracy: Manually positioned to the road within the address or location	A8NE (S)	395	-	382667 217407



Map ID	Details	Quadrant Reference (Compass)	Estimated Distance From Site	Contact	NGR
148	<b>Contemporary Trade Directory Entries</b> Name: Travis Perkins Location: The Esso Yard, Monk Meadow Dock, Hempsted Lane, Hempsted, Gloucester, GL2 5JG Classification: Builders' Merchants <b>Status: Active</b> Positional Accuracy: Automatically positioned to the address	A12SE (SW)	368	-	382245 217563
149	<b>Contemporary Trade Directory Entries</b> Name: Tealbourne Ltd Location: Merchants Quay, The Docks, Gloucester, GL1 2ER Classification: Mechanical Engineers <b>Status: Inactive</b> Positional Accuracy: Manually positioned to the address or location	A18SE (N)	381	-	382758 218336
150	<b>Contemporary Trade Directory Entries</b> Name: Harelane Ltd Location: 16-18, Hempsted Lane, Gloucester, GL2 5JD Classification: Engineers - General <b>Status: Active</b> Positional Accuracy: Automatically positioned to the address	A12SE (W)	389	-	382115 217758
150	<b>Contemporary Trade Directory Entries</b> Name: Colwells Ltd Location: 24, Hempsted Lane, Gloucester, Gloucestershire, GL2 5JA Classification: Garage Services <b>Status: Active</b> Positional Accuracy: Automatically positioned to the address	A12SE (W)	432	-	382076 217736
150	<b>Contemporary Trade Directory Entries</b> Name: Ben-Brac Engineering Ltd Location: 20, Hempsted Lane, Gloucester, GL2 5JA Classification: Precision Engineers <b>Status: Inactive</b> Positional Accuracy: Automatically positioned to the address	A12SE (W)	432	-	382076 217736
150	<b>Contemporary Trade Directory Entries</b> Name: Pritchard Motor Services Location: 22 Hempsted Lane, Gloucester, Gloucestershire, GL2 5FR Classification: Garage Services <b>Status: Active</b> Positional Accuracy: Manually positioned to the address or location	A12SE (W)	433	-	382075 217735
151	<b>Contemporary Trade Directory Entries</b> Name: Eurogen Pharmaceutical Ltd Location: Southgate House, Southgate Street, Gloucester, GL1 1UD Classification: Pharmaceutical Manufacturers & Distributors <b>Status: Inactive</b> Positional Accuracy: Automatically positioned to the address	A14NW (NE)	392	-	382972 218211
151	<b>Contemporary Trade Directory Entries</b> Name: Atlantic Electric & Gas Location: Southgate House, Southgate Street, GLOUCESTER, GL1 1UB Classification: Gas Companies <b>Status: Inactive</b> Positional Accuracy: Automatically positioned to the address	A14NW (NE)	392	-	382972 218211
151	<b>Contemporary Trade Directory Entries</b> Name: Eurogen Pharmaceuticals Location: Southgate House, Southgate Street, Gloucester, Gloucestershire, GL1 1UD Classification: Pharmaceutical Manufacturers & Distributors <b>Status: Inactive</b> Positional Accuracy: Automatically positioned to the address	A14NW (NE)	392	-	382972 218211
152	<b>Contemporary Trade Directory Entries</b> Name: Gloucester Motor Repairs Location: Unit 4, 1, Price Street, Gloucester, GL1 5SZ Classification: Car Body Repairs <b>Status: Active</b> Positional Accuracy: Automatically positioned to the address	A8NW (S)	394	-	382565 217403
152	<b>Contemporary Trade Directory Entries</b> Name: Fishers Gloucester Volvo Specialists Location: Unit 3, 1, Price Street, Gloucester, Gloucestershire, GL1 5SZ Classification: Garage Services <b>Status: Active</b> Positional Accuracy: Automatically positioned to the address	A8NW (S)	400	-	382571 217396
153	<b>Contemporary Trade Directory Entries</b> Name: Audi Technik Location: Unit B/5, Mill Place Two, Bristol Road, Gloucester, GL1 5SQ Classification: Garage Services <b>Status: Active</b> Positional Accuracy: Manually positioned to the address or location	A8NW (S)	401	-	382519 217402

Map ID	Details	Quadrant Reference (Compass)	Estimated Distance From Site	Contact	NGR
153	<b>Contemporary Trade Directory Entries</b> Name: Hi-Tec Finishers Ltd Location: Unit 14, Mill Place, 90 Bristol Road, Gloucester, Gloucestershire, GL1 5SQ Classification: Enamelling <b>Status: Active</b> Positional Accuracy: Manually positioned within the geographical locality	A8NW (S)	438	-	382532 217363
154	<b>Contemporary Trade Directory Entries</b> Name: Electric Ink Printing Co Ltd Location: Unit 54B Morelands Trading Est, Bristol Rd, Gloucester, Gloucestershire, GL1 5RZ Classification: Printers <b>Status: Active</b> Positional Accuracy: Manually positioned within the geographical locality	A8NE (SE)	409	-	382916 217516
154	<b>Contemporary Trade Directory Entries</b> Name: Alpha 2 Bravo Vehicle Transport Solutions Location: Morelands Trading Est, Bristol Road, Glasgow, Lanarkshire, G11 5RZ Classification: Breakdown and Recovery <b>Status: Inactive</b> Positional Accuracy: Manually positioned within the geographical locality	A8NE (SE)	410	-	382917 217516
154	<b>Contemporary Trade Directory Entries</b> Name: Cotswold Foam Ltd Location: Unit 32, Morelands Trading Estate, Bristol Road, Gloucester, GL1 5RZ Classification: Foam Products - Rubber & Plastics <b>Status: Active</b> Positional Accuracy: Automatically positioned to the address	A9NW (SE)	437	-	382945 217505
154	<b>Contemporary Trade Directory Entries</b> Name: Mercury Location: Unit 35C, Morelands Trading Estate, Bristol Road, Gloucester, Gloucestershire, GL1 5RZ Classification: Car Dealers - Used <b>Status: Inactive</b> Positional Accuracy: Automatically positioned to the address	A9NW (SE)	442	-	382928 217483
154	<b>Contemporary Trade Directory Entries</b> Name: Neil Dandy Location: Unit 22, Morelands Trading Estate, Bristol Road, Gloucester, GL1 5RZ Classification: Garage Services <b>Status: Inactive</b> Positional Accuracy: Automatically positioned to the address	A9NW (SE)	459	-	382953 217483
154	<b>Contemporary Trade Directory Entries</b> Name: B H K Motors Location: 87, Stroud Road, Gloucester, GL1 5AH Classification: Garage Services <b>Status: Active</b> Positional Accuracy: Automatically positioned to the address	A9NW (SE)	471	-	382996 217507
155	<b>Contemporary Trade Directory Entries</b> Name: Jewson Ltd Location: 90, Bristol Road, Gloucester, GL1 5SQ Classification: Builders' Merchants <b>Status: Inactive</b> Positional Accuracy: Automatically positioned to the address	A8NE (S)	425	-	382621 217371
155	<b>Contemporary Trade Directory Entries</b> Name: Allan Bros Location: 90 Bristol Rd, Gloucester, GL1 5SH Classification: Joinery Manufacturers <b>Status: Inactive</b> Positional Accuracy: Manually positioned to the address or location	A8NE (S)	425	-	382622 217371
155	<b>Contemporary Trade Directory Entries</b> Name: Abbseal Ltd Location: 90, Bristol Road, Gloucester, GL1 5SQ Classification: Glass Products - Manufacturers <b>Status: Inactive</b> Positional Accuracy: Automatically positioned to the address	A8NE (S)	425	-	382621 217371
155	<b>Contemporary Trade Directory Entries</b> Name: Shires Vbs Location: Unit 7 + 7a Mill Place, 90 Bristol Rd, Gloucester, GL1 5SQ Classification: Commercial Vehicle Bodybuilders & Repairers <b>Status: Active</b> Positional Accuracy: Manually positioned to the address or location	A8NE (S)	426	-	382620 217370



Map ID	Details	Quadrant Reference (Compass)	Estimated Distance From Site	Contact	NGR
155	<b>Contemporary Trade Directory Entries</b> Name: Freightroute Ltd Location: Unit 10-11, 90, Bristol Road, Gloucester, GL1 5SQ Classification: Pallets, Crates & Packing Cases <b>Status: Active</b> Positional Accuracy: Automatically positioned in the proximity of the address	A8NE (S)	438	-	382606 217358
155	<b>Contemporary Trade Directory Entries</b> Name: D A D Distributors Location: Bristol Rd, Gloucester, Gloucestershire, GL1 5TT Classification: Distribution Services <b>Status: Active</b> Positional Accuracy: Manually positioned to the road within the address or location	A8NE (S)	447	-	382632 217350
155	<b>Contemporary Trade Directory Entries</b> Name: Mercedes Sales Specialist Location: 5B Mill Place, Bristol Rd, Gloucester, Gloucestershire, GL1 5TT Classification: Car Dealers <b>Status: Inactive</b> Positional Accuracy: Manually positioned to the road within the address or location	A8NE (S)	447	-	382633 217350
155	<b>Contemporary Trade Directory Entries</b> Name: Madleaze Motors Location: Bristol Rd, Gloucester, GL1 5SD Classification: Car Dealers <b>Status: Inactive</b> Positional Accuracy: Manually positioned to the road within the address or location	A8NE (S)	455	-	382628 217342
156	<b>Contemporary Trade Directory Entries</b> Name: Gloucestershire Industrial Services Location: Unit 26, Severnside Trading Estate, Gloucester, Gloucestershire, GL2 5HS Classification: Disability Equipment - Manufacturers & Suppliers <b>Status: Active</b> Positional Accuracy: Automatically positioned to the address	A12NE (NW)	426	-	382163 218119
156	<b>Contemporary Trade Directory Entries</b> Name: Autopaint (International) Location: Unit 25, Severnside Trading Estate, Gloucester, GL2 5HS Classification: Car Paint & Lacquer Manufacturers & Suppliers <b>Status: Inactive</b> Positional Accuracy: Automatically positioned to the address	A12NE (NW)	428	-	382159 218113
156	<b>Contemporary Trade Directory Entries</b> Name: Autotune Location: Severnside Trading Est, Gloucester, GL2 5HS Classification: Car Engine Tuning & Diagnostic Services <b>Status: Inactive</b> Positional Accuracy: Manually positioned to the address or location	A12NE (NW)	428	-	382158 218112
157	<b>Contemporary Trade Directory Entries</b> Name: Cotswold Precise Engineering Ltd Location: 6, St. Philips Court, Philip Street, Gloucester, GL1 5PL Classification: Metal Products - Fabricated <b>Status: Inactive</b> Positional Accuracy: Automatically positioned to the address	A8NE (SE)	431	-	382839 217439
158	<b>Contemporary Trade Directory Entries</b> Name: Cotswold Business Supplies Location: 16-18, Spinnaker Road, Hempsted Lane, Gloucester, GL2 5FD Classification: Office Furniture & Equipment <b>Status: Active</b> Positional Accuracy: Automatically positioned to the address	A12NE (W)	442	-	382084 217986
159	<b>Contemporary Trade Directory Entries</b> Name: Just M O T Location: 7 Severn Rd, Gloucester, Gloucestershire, GL1 2LE Classification: Mot Testing Centres <b>Status: Active</b> Positional Accuracy: Manually positioned to the road within the address or location	A18SE (N)	445	-	382666 218420
160	<b>Contemporary Trade Directory Entries</b> Name: R & S Body Repairs Location: Alma Ter, Gloucester, GL1 5PY Classification: Garage Services <b>Status: Inactive</b> Positional Accuracy: Manually positioned to the road within the address or location	A8NE (S)	446	-	382703 217362
160	<b>Contemporary Trade Directory Entries</b> Name: Multi Tech Smart Repairs Ltd Location: 2, Alma Terrace, GLOUCESTER, GL1 5PY Classification: Garage Services <b>Status: Active</b> Positional Accuracy: Automatically positioned to the address	A8NE (S)	450	-	382720 217363

Map ID	Details	Quadrant Reference (Compass)	Estimated Distance From Site	Contact	NGR
160	<b>Contemporary Trade Directory Entries</b> Name: Auditechnik Location: 4, Alma Terrace, Gloucester, Gloucestershire, GL1 5PY Classification: Car Engine Tuning & Diagnostic Services Status: <b>Active</b> Positional Accuracy: Automatically positioned to the address	A8NE (S)	450	-	382720 217363
160	<b>Contemporary Trade Directory Entries</b> Name: The Garage Location: Unit 1, Alma Terrace, Theresa Street, Gloucester, Gloucestershire, GL1 5PR Classification: Car Breakdown & Recovery Services Status: <b>Active</b> Positional Accuracy: Manually positioned to the road within the address or location	A8NE (S)	462	-	382693 217343
160	<b>Contemporary Trade Directory Entries</b> Name: A R V Uk Ltd Location: South West House, Alma Ter, Gloucester, Glos, GL1 5PY Classification: Air Conditioning & Refrigeration Contractors Status: <b>Active</b> Positional Accuracy: Manually positioned to the road within the address or location	A8NE (S)	468	-	382688 217336
161	<b>Contemporary Trade Directory Entries</b> Name: Gantry Railing Ltd Location: Sudmeadow Road, Gloucester, GL2 5HG Classification: Engineers - General Status: <b>Active</b> Positional Accuracy: Automatically positioned to the address	A12NE (W)	450	-	382118 218081
162	<b>Contemporary Trade Directory Entries</b> Name: Bill Nicholls Location: Monk Meadow Dock, Hempsted Lane, Hempsted, Gloucester, GL2 5JG Classification: Garage Services Status: <b>Inactive</b> Positional Accuracy: Automatically positioned to the address	A7NE (SW)	456	-	382139 217548
162	<b>Contemporary Trade Directory Entries</b> Name: Hobbs Bros Ltd Location: Monk Meadow Dock, Hempsted Lane, Hempsted, Gloucester, GL2 5LY Classification: Oil Fuel Distributors Status: <b>Active</b> Positional Accuracy: Automatically positioned to the address	A12SE (SW)	460	-	382121 217566
162	<b>Contemporary Trade Directory Entries</b> Name: Amney Commercials Location: Monk Meadow Dock, Hempsted Lane, Hempsted, Gloucester, GL2 5LY Classification: Car Breakers & Dismantlers Status: <b>Inactive</b> Positional Accuracy: Automatically positioned to the address	A12SE (SW)	460	-	382121 217566
162	<b>Contemporary Trade Directory Entries</b> Name: Race Developments Location: Monk Meadow Dock, Hempsted Lane, Hempsted, Gloucester, Gloucestershire, GL2 5LY Classification: Garage Services Status: <b>Inactive</b> Positional Accuracy: Automatically positioned to the address	A12SE (SW)	460	-	382121 217566
163	<b>Contemporary Trade Directory Entries</b> Name: Ogden Location: Unit 12, Mill Place, 90 Bristol Rd, Gloucester, Gloucestershire, GL1 5SQ Classification: Commercial Vehicle Servicing, Repairs, Parts & Accessories Status: <b>Active</b> Positional Accuracy: Manually positioned to the address or location	A8NW (S)	459	-	382418 217368
164	<b>Contemporary Trade Directory Entries</b> Name: Cory Environmental (Gloucestershire) Ltd Location: Hempsted Lane, Gloucester, GL2 5FR Classification: Waste Disposal Services Status: <b>Active</b> Positional Accuracy: Automatically positioned in the proximity of the address	A12SE (W)	464	-	382053 217694
164	<b>Contemporary Trade Directory Entries</b> Name: Delta Catering Services Location: 28, Hempsted Lane, Gloucester, GL2 5JA Classification: Catering Equipment - Servicing & Repairs Status: <b>Inactive</b> Positional Accuracy: Automatically positioned to the address	A12SE (W)	484	-	382035 217685
165	<b>Contemporary Trade Directory Entries</b> Name: Marc 1 Location: 45, Brunswick Road, Gloucester, GL1 1JS Classification: Air Conditioning Equipment & Systems Status: <b>Inactive</b> Positional Accuracy: Automatically positioned to the address	A14NW (E)	468	-	383127 218068



Map ID	Details	Quadrant Reference (Compass)	Estimated Distance From Site	Contact	NGR
166	<b>Contemporary Trade Directory Entries</b> Name: Warners Citroen Location: 130, Bristol Road, Gloucester, GL1 5SQ Classification: Car Dealers <b>Status:</b> Inactive Positional Accuracy: Automatically positioned to the address	A8NW (S)	478	-	382563 217319
166	<b>Contemporary Trade Directory Entries</b> Name: Specialist Cars Location: 130, Bristol Road, Gloucester, GL1 5SQ Classification: Car Dealers - Used <b>Status:</b> Inactive Positional Accuracy: Automatically positioned to the address	A8NW (S)	478	-	382563 217319
166	<b>Contemporary Trade Directory Entries</b> Name: Specialist Cars Location: 130, Bristol Road, GLOUCESTER, GL1 5SQ Classification: Car Dealers - Used <b>Status:</b> Inactive Positional Accuracy: Automatically positioned to the address	A8NW (S)	478	-	382563 217319
166	<b>Contemporary Trade Directory Entries</b> Name: Robin Lamb Location: 130 Bristol Rd, Gloucester, Gloucestershire, GL1 5SQ Classification: Car Engine Tuning & Diagnostic Services <b>Status:</b> Active Positional Accuracy: Manually positioned to the address or location	A8NW (S)	479	-	382562 217318
166	<b>Contemporary Trade Directory Entries</b> Name: Warners Citroen Location: 130 Bristol Rd, Gloucester, Gloucestershire, GL1 5SQ Classification: Car Dealers <b>Status:</b> Inactive Positional Accuracy: Manually positioned to the address or location	A8NW (S)	479	-	382562 217318
167	<b>Contemporary Trade Directory Entries</b> Name: Auto Trans (Gloucester) Ltd Location: Unit 19, Severnside Trading Estate, Gloucester, GL2 5HS Classification: Gearboxes <b>Status:</b> Active Positional Accuracy: Automatically positioned to the address	A12NE (NW)	502	-	382116 218194
167	<b>Contemporary Trade Directory Entries</b> Name: S & G Engineering Location: Unit 17, Severnside Trading Estate, Gloucester, GL2 5HS Classification: Engine Rebuilding & Reconditioning <b>Status:</b> Active Positional Accuracy: Automatically positioned to the address	A12NE (NW)	505	-	382119 218207
167	<b>Contemporary Trade Directory Entries</b> Name: Express Repair Services Location: Unit 13-15, Severnside Trading Estate, Gloucester, Gloucestershire, GL2 5HS Classification: Mot Testing Centres <b>Status:</b> Active Positional Accuracy: Automatically positioned to the address	A17SE (NW)	516	-	382117 218227
167	<b>Contemporary Trade Directory Entries</b> Name: Millwater Engineering Ltd Location: Severnside Trading Est, Gloucester, Gloucestershire, GL2 5HS Classification: Engineers - General <b>Status:</b> Active Positional Accuracy: Manually positioned within the geographical locality	A17SE (NW)	533	-	382105 218241
167	<b>Contemporary Trade Directory Entries</b> Name: Gloucester Composites Ltd Location: Unit 8, Severnside Trading Estate, Gloucester, GL2 5HS Classification: Glass Fibre - Moulding <b>Status:</b> Inactive Positional Accuracy: Automatically positioned to the address	A12NE (NW)	544	-	382081 218219
168	<b>Contemporary Trade Directory Entries</b> Name: Fix A Wash Location: 7, Commercial Road, Gloucester, GL1 1NW Classification: Domestic Appliances - Servicing, Repairs & Parts <b>Status:</b> Inactive Positional Accuracy: Automatically positioned to the address	A19SW (NE)	506	-	382973 218365
168	<b>Contemporary Trade Directory Entries</b> Name: Sunflair Location: 61-63, Southgate Street, Gloucester, GL1 1TX Classification: Blinds, Awnings & Canopies <b>Status:</b> Active Positional Accuracy: Automatically positioned to the address	A19SW (NE)	515	-	383016 218342

Map ID	Details	Quadrant Reference (Compass)	Estimated Distance From Site	Contact	NGR
169	<b>Contemporary Trade Directory Entries</b> Name: Gloucester Sunroof Centre Location: Unit B2, Mill Place, 90, Bristol Road, Gloucester, Gloucestershire, GL1 5SQ Classification: Car Body Repairs Status: <b>Active</b> Positional Accuracy: Automatically positioned to the address	A8NW (S)	528	-	382369 217313
170	<b>Contemporary Trade Directory Entries</b> Name: Fast Fix Ltd Location: 11-15, Seymour Road, Gloucester, Gloucestershire, GL1 5PN Classification: Builders' Merchants Status: <b>Active</b> Positional Accuracy: Automatically positioned to the address	A9NW (SE)	534	-	382964 217395
171	<b>Contemporary Trade Directory Entries</b> Name: Lws Waste Services Location: Sudmeadow Rd, Hempsted, Gloucester, GL2 5HS Classification: Waste Disposal Services Status: <b>Inactive</b> Positional Accuracy: Manually positioned to the road within the address or location	A12NE (NW)	543	-	382062 218178
171	<b>Contemporary Trade Directory Entries</b> Name: Ruroc Location: Sudmeadow Rd, Gloucester, Gloucestershire, GL2 5HG Classification: Sports Equipment Manufacturers & Distributors Status: <b>Inactive</b> Positional Accuracy: Manually positioned to the road within the address or location	A12NE (NW)	584	-	382034 218214
172	<b>Contemporary Trade Directory Entries</b> Name: Glen Cleaning Location: 132, Bristol Road, Gloucester, GL1 5SR Classification: Commercial Cleaning Services Status: <b>Active</b> Positional Accuracy: Automatically positioned to the address	A8NW (S)	544	-	382542 217255
173	<b>Contemporary Trade Directory Entries</b> Name: Original Style Ltd Location: 117, Bristol Road, Gloucester, Gloucestershire, GL1 5SW Classification: Tile Manufacturers Status: <b>Active</b> Positional Accuracy: Automatically positioned to the address	A8NE (S)	545	-	382602 217250
174	<b>Contemporary Trade Directory Entries</b> Name: Darat Ltd Location: Unit 3, Severnside Trading Estate, Gloucester, GL2 5HS Classification: Blast Cleaning Status: <b>Active</b> Positional Accuracy: Automatically positioned to the address	A17SE (NW)	549	-	382098 218260
174	<b>Contemporary Trade Directory Entries</b> Name: Spark Erosion Services Ltd Location: Unit 2, Severnside Trading Estate, Gloucester, GL2 5HS Classification: Precision Engineers Status: <b>Active</b> Positional Accuracy: Automatically positioned to the address	A17SE (NW)	557	-	382098 218276
174	<b>Contemporary Trade Directory Entries</b> Name: Spark Erosion Services Location: Unit 2, Severnside Trading Estate, Gloucester, GL2 5HS Classification: Engineering Services Status: <b>Active</b> Positional Accuracy: Automatically positioned to the address	A17SE (NW)	557	-	382098 218276
174	<b>Contemporary Trade Directory Entries</b> Name: Romac Services Ltd Location: Unit 1A, Severnside Trading Estate, Gloucester, Gloucestershire, GL2 5HS Classification: Electric Motor Sales & Service Status: <b>Active</b> Positional Accuracy: Automatically positioned to the address	A17SE (NW)	563	-	382104 218295
174	<b>Contemporary Trade Directory Entries</b> Name: N D P Precision Engineering Ltd Location: Unit 1, Severnside Trading Estate, Gloucester, Gloucestershire, GL2 5HS Classification: Precision Engineers Status: <b>Active</b> Positional Accuracy: Automatically positioned to the address	A17SE (NW)	563	-	382104 218295
174	<b>Contemporary Trade Directory Entries</b> Name: Tufflet Engineering (UK) Ltd Location: Unit 1, Severnside Trading Estate, Gloucester, Gloucestershire, GL2 5HS Classification: Hydraulic Engineers Status: <b>Inactive</b> Positional Accuracy: Manually positioned to the address or location	A17SE (NW)	563	-	382104 218295



Map ID	Details	Quadrant Reference (Compass)	Estimated Distance From Site	Contact	NGR
174	<b>Contemporary Trade Directory Entries</b> Name: Gloucester Pool Services Ltd Location: Unit 1a, Severnside Trading Estate, Gloucester, Gloucestershire, GL2 5HS Classification: Swimming Pool Contractors, Repairers & Service <b>Status: Active</b> Positional Accuracy: Manually positioned to the address or location	A17SE (NW)	563	-	382104 218295
174	<b>Contemporary Trade Directory Entries</b> Name: Wasteparts Uk Ltd Location: Unit 1, Severnside Trading Estate, Gloucester, GL2 5HS Classification: Commercial Vehicle Servicing, Repairs, Parts & Accessories <b>Status: Active</b> Positional Accuracy: Automatically positioned to the address	A17SE (NW)	563	-	382104 218295
174	<b>Contemporary Trade Directory Entries</b> Name: Tuffley Location: Unit 1, Severnside Trading Estate, Gloucester, GL2 5HS Classification: Hydraulic Engineers <b>Status: Active</b> Positional Accuracy: Automatically positioned to the address	A17SE (NW)	563	-	382104 218295
175	<b>Contemporary Trade Directory Entries</b> Name: Lws Waste Services Location: 33-35, St. Michaels Square, Gloucester, Gloucestershire, GL1 1HX Classification: Waste Disposal Services <b>Status: Inactive</b> Positional Accuracy: Manually positioned to the address or location	A14NW (E)	556	-	383202 218126
176	<b>Contemporary Trade Directory Entries</b> Name: Elvey Steve Domestic Appliance Specialist Location: 3, Mayfair Close, Hempsted, Gloucester, GL2 5JP Classification: Washing Machines - Servicing & Repairs <b>Status: Inactive</b> Positional Accuracy: Automatically positioned to the address	A7NE (SW)	561	-	382053 217488
176	<b>Contemporary Trade Directory Entries</b> Name: Steve Elvey Domestic Appliance Specialist Location: 3, Mayfair Close, Hempsted, Gloucester, GL2 5JP Classification: Domestic Appliances - Servicing, Repairs & Parts <b>Status: Inactive</b> Positional Accuracy: Automatically positioned to the address	A7NE (SW)	561	-	382053 217488
177	<b>Contemporary Trade Directory Entries</b> Name: Phelps Bros Location: Sudmeadow Road, Gloucester, GL2 5HG Classification: Scrap Metal Merchants <b>Status: Active</b> Positional Accuracy: Automatically positioned to the address	A17SE (NW)	561	-	382069 218231
178	<b>Contemporary Trade Directory Entries</b> Name: Joseph Rice Location: 26, Hempsted Lane, Gloucester, GL2 5JF Classification: Road Haulage Services <b>Status: Active</b> Positional Accuracy: Automatically positioned to the address	A12SE (W)	565	-	381949 217691
178	<b>Contemporary Trade Directory Entries</b> Name: Imperial Commercials Location: 26, Hempsted Lane, Gloucester, Gloucestershire, GL2 5JF Classification: Commercial Vehicle Servicing, Repairs, Parts & Accessories <b>Status: Active</b> Positional Accuracy: Manually positioned to the address or location	A12SE (W)	565	-	381949 217691
179	<b>Contemporary Trade Directory Entries</b> Name: G S M Ltd Location: Unit B4, Mill Place, 90, Bristol Road, Gloucester, Gloucestershire, GL1 5SQ Classification: Sheet Metal Work <b>Status: Active</b> Positional Accuracy: Automatically positioned to the address	A8NW (S)	580	-	382370 217257
180	<b>Contemporary Trade Directory Entries</b> Name: Thermocast Ltd Location: Permal Park, 166-196, Bristol Road, Gloucester, GL1 5SR Classification: Rubber & Plastic Products - Manufacturers <b>Status: Inactive</b> Positional Accuracy: Automatically positioned in the proximity of the address	A8NW (S)	589	-	382516 217213
180	<b>Contemporary Trade Directory Entries</b> Name: Total Location: 125, Bristol Road, Gloucester, GL1 5SS Classification: Petrol Filling Stations <b>Status: Inactive</b> Positional Accuracy: Automatically positioned to the address	A8SW (S)	616	-	382535 217182

Map ID	Details	Quadrant Reference (Compass)	Estimated Distance From Site	Contact	NGR
181	<b>Contemporary Trade Directory Entries</b> Name: Thomas Harper Location: Friary House, 46-50, Southgate Street, Gloucester, Gloucestershire, GL1 2DR Classification: Engineering Services <b>Status:</b> Inactive Positional Accuracy: Manually positioned to the address or location	A19SW (NE)	602	-	383029 218444
182	<b>Contemporary Trade Directory Entries</b> Name: Vac Bags & Spares Location: 3, East Gate Market, The Forum, East Gate Shopping Centre, Gloucester, GL1 1PL Classification: Vacuum Cleaners - Sales & Service <b>Status:</b> Active Positional Accuracy: Automatically positioned to the address	A19SW (NE)	632	-	383172 218344
182	<b>Contemporary Trade Directory Entries</b> Name: T J Gage Location: 22, Eastgate Market, The Forum, Gloucester, Gloucestershire, GL1 1PL Classification: Homefurnishings - Manufacturers <b>Status:</b> Inactive Positional Accuracy: Automatically positioned to the address	A19SW (NE)	632	-	383172 218344
183	<b>Contemporary Trade Directory Entries</b> Name: Bat Furniture Location: 63, Seymour Road, Gloucester, GL1 5PS Classification: Furniture - Repairing & Restoring <b>Status:</b> Active Positional Accuracy: Automatically positioned to the address	A8NE (SE)	641	-	382891 217226
184	<b>Contemporary Trade Directory Entries</b> Name: Aplin International Location: 4, St. Michaels Court, St. Michaels Square, Gloucester, GL1 1JB Classification: Freight Forwarders <b>Status:</b> Inactive Positional Accuracy: Automatically positioned to the address	A19SW (NE)	645	-	383242 218261
185	<b>Contemporary Trade Directory Entries</b> Name: Permal UK Ltd Location: Bristol Rd, Gloucester, GL1 5TT Classification: Plastic Products - Manufacturers <b>Status:</b> Inactive Positional Accuracy: Manually positioned to the road within the address or location	A8SW (S)	656	-	382485 217149
186	<b>Contemporary Trade Directory Entries</b> Name: Farm Frites Location: Imperial Chambers, 43, Longsmith Street, Gloucester, GL1 2HT Classification: Food Products - Manufacturers <b>Status:</b> Active Positional Accuracy: Automatically positioned to the address	A19SW (NE)	658	-	382959 218550
187	<b>Contemporary Trade Directory Entries</b> Name: Parmley Graham Ltd Location: Secunda Way, Hempsted, Gloucester, Gloucestershire, GL2 5GA Classification: Electronic Engineers <b>Status:</b> Active Positional Accuracy: Automatically positioned to the address	A7NE (SW)	674	-	382078 217303
188	<b>Contemporary Trade Directory Entries</b> Name: Sapa Components (Pressweld) Ltd Location: Spinnaker Park, Spinnaker Road, Hempsted, Gloucester, Gloucestershire, GL2 5DG Classification: Aluminium Fabricators <b>Status:</b> Active Positional Accuracy: Automatically positioned to the address	A12NW (W)	675	-	381829 217932
189	<b>Contemporary Trade Directory Entries</b> Name: Fire Service Appliance Co Location: 71-75, Frampton Road, Gloucester, GL1 5QB Classification: Firefighting Equipment <b>Status:</b> Active Positional Accuracy: Automatically positioned to the address	A8SE (S)	679	-	382773 217140
190	<b>Contemporary Trade Directory Entries</b> Name: Newlook Cleaning Services Location: 58, Hempsted Lane, Gloucester, GL2 5JN Classification: Cleaning Services - Commercial <b>Status:</b> Inactive Positional Accuracy: Automatically positioned to the address	A7NW (SW)	688	-	381908 217475



Map ID	Details	Quadrant Reference (Compass)	Estimated Distance From Site	Contact	NGR
190	<b>Contemporary Trade Directory Entries</b> Name: Newlook Cleaning Services Ltd Location: 58, Hempsted Lane, Gloucester, GL2 5JN Classification: Commercial Cleaning Services <b>Status: Inactive</b> Positional Accuracy: Automatically positioned to the address	A7NW (SW)	688	-	381907 217476
190	<b>Contemporary Trade Directory Entries</b> Name: Newlook Cleaning Services Location: 58, Hempsted Lane, Gloucester, GL2 5JN Classification: Cleaning Materials & Equipment <b>Status: Active</b> Positional Accuracy: Automatically positioned to the address	A7NW (SW)	688	-	381907 217476
191	<b>Contemporary Trade Directory Entries</b> Name: Gloucester Dental Laboratory Location: 53, Wellington Street, Gloucester, GL1 1RD Classification: Medical & Dental Laboratories <b>Status: Active</b> Positional Accuracy: Automatically positioned to the address	A14NE (E)	692	-	383350 218097
192	<b>Contemporary Trade Directory Entries</b> Name: Greetings Galore Location: 23, Bell Walk, East Gate Shopping Centre, Gloucester, GL1 1XH Classification: Greeting Card Publishers & Wholesalers <b>Status: Active</b> Positional Accuracy: Automatically positioned to the address	A19SW (NE)	692	-	383173 218435
192	<b>Contemporary Trade Directory Entries</b> Name: Supasnaps Location: 21, Bell Walk, Gloucester, GL1 1XH Classification: Photographic Processors <b>Status: Inactive</b> Positional Accuracy: Automatically positioned to the address	A19SW (NE)	693	-	383201 218405
192	<b>Contemporary Trade Directory Entries</b> Name: Johnsons Location: 17, Southgate Street, Gloucester, GL1 1TG Classification: Dry Cleaners <b>Status: Active</b> Positional Accuracy: Automatically positioned to the address	A19SW (NE)	693	-	383201 218405
192	<b>Contemporary Trade Directory Entries</b> Name: Colorama Location: 4-6, Bell Walk, Gloucester, GL1 1XH Classification: Photographic Processors <b>Status: Inactive</b> Positional Accuracy: Automatically positioned to the address	A19SW (NE)	693	-	383201 218405
193	<b>Contemporary Trade Directory Entries</b> Name: Parkend Garage Location: Parkend Road, Gloucester, GL1 5AL Classification: Garage Services <b>Status: Inactive</b> Positional Accuracy: Automatically positioned to the address	A9NE (SE)	699	-	383270 217507
193	<b>Contemporary Trade Directory Entries</b> Name: Save Service Station Location: 67, Parkend Road, Gloucester, GL1 5AL Classification: Petrol Filling Stations <b>Status: Inactive</b> Positional Accuracy: Automatically positioned to the address	A9NE (SE)	747	-	383311 217481
194	<b>Contemporary Trade Directory Entries</b> Name: Copier & Fasimile Systems Location: Telephone Exchange, Bull Lane, Gloucester, GL1 2JA Classification: Office Equipment Manufacturers & Distributors <b>Status: Inactive</b> Positional Accuracy: Automatically positioned to the address	A19NW (NE)	718	-	382984 218605
195	<b>Contemporary Trade Directory Entries</b> Name: Severn Motors Location: Cross Keys Lane, Gloucester, GL1 2HQ Classification: Garage Services <b>Status: Inactive</b> Positional Accuracy: Automatically positioned to the address	A19NW (NE)	719	-	383048 218571
195	<b>Contemporary Trade Directory Entries</b> Name: C & C Recovery Location: Cross Keys Lane, Gloucester, GL1 2HQ Classification: Car Breakdown & Recovery Services <b>Status: Inactive</b> Positional Accuracy: Automatically positioned to the address	A19NW (NE)	719	-	383048 218571

Map ID	Details	Quadrant Reference (Compass)	Estimated Distance From Site	Contact	NGR
196	<b>Contemporary Trade Directory Entries</b> Name: D R S Products Location: 57, Park End Road, Gloucester, Gloucestershire, GL1 5AN Classification: Pharmaceutical Manufacturers & Distributors Status: <b>Inactive</b> Positional Accuracy: Automatically positioned to the address	A9NE (SE)	719	-	383311 217548
197	<b>Contemporary Trade Directory Entries</b> Name: Autovalue 2000 Location: Unit 3-4, 151, Bristol Road, Gloucester, GL1 5SY Classification: Garage Services Status: <b>Active</b> Positional Accuracy: Automatically positioned to the address	A8SW (S)	727	-	382474 217079
197	<b>Contemporary Trade Directory Entries</b> Name: Mountgate Motors Location: 151, Bristol Road, Gloucester, GL1 5SY Classification: Car Dealers - Used Status: <b>Inactive</b> Positional Accuracy: Automatically positioned to the address	A8SW (S)	727	-	382474 217079
197	<b>Contemporary Trade Directory Entries</b> Name: Central Office Furniture Location: Unit 3-4, 151, Bristol Road, Gloucester, GL1 5SY Classification: Office Furniture & Equipment Status: <b>Active</b> Positional Accuracy: Automatically positioned to the address	A8SW (S)	727	-	382474 217079
197	<b>Contemporary Trade Directory Entries</b> Name: Autocare Express Location: 153, Bristol Road, Gloucester, GL1 5SY Classification: Garage Services Status: <b>Inactive</b> Positional Accuracy: Automatically positioned to the address	A8SW (S)	758	-	382456 217050
197	<b>Contemporary Trade Directory Entries</b> Name: Ats Western Location: 149-153 Bristol Rd, Gloucester, GL1 5SY Classification: Garage Services Status: <b>Inactive</b> Positional Accuracy: Manually positioned to the address or location	A8SW (S)	759	-	382456 217050
198	<b>Contemporary Trade Directory Entries</b> Name: Currys.Digital Location: 4-6, Eastgate Street, Gloucester, GL1 1PA Classification: Electrical Goods Sales, Manufacturers & Wholesalers Status: <b>Active</b> Positional Accuracy: Automatically positioned to the address	A19SW (NE)	754	-	383190 218505
198	<b>Contemporary Trade Directory Entries</b> Name: The Body Shop Location: 17, Eastgate Street, Gloucester, Gloucestershire, GL1 1NS Classification: Cosmetic Manufacturers Status: <b>Active</b> Positional Accuracy: Automatically positioned to the address	A19SW (NE)	796	-	383230 218525
199	<b>Contemporary Trade Directory Entries</b> Name: E A J Davis & Sons Location: Monk Meadow Dock, Hempsted Lane, Hempsted, Gloucester, GL2 5JG Classification: Road Haulage Services Status: <b>Inactive</b> Positional Accuracy: Automatically positioned to the address	A7SE (SW)	761	-	382169 217145
200	<b>Contemporary Trade Directory Entries</b> Name: Permal Gloucester Ltd Location: 170, Bristol Road, Gloucester, GL1 5TT Classification: Plastic Products - Manufacturers Status: <b>Active</b> Positional Accuracy: Automatically positioned to the address	A8SW (S)	770	-	382271 217090
200	<b>Contemporary Trade Directory Entries</b> Name: Permal Deho Ltd Location: Unit 4, Permal Pk, Bristol Rd, Gloucester, GL1 5SR Classification: Insulation Materials Status: <b>Active</b> Positional Accuracy: Manually positioned to the address or location	A8SW (S)	771	-	382270 217090
201	<b>Contemporary Trade Directory Entries</b> Name: Surplus Windows & Doors Location: Carfinder House, 155, Bristol Road, Gloucester, Gloucestershire, GL1 5SY Classification: Window Frames - Sales & Service Status: <b>Inactive</b> Positional Accuracy: Automatically positioned to the address	A8SW (S)	779	-	382429 217035



Map ID	Details	Quadrant Reference (Compass)	Estimated Distance From Site	Contact	NGR
201	<b>Contemporary Trade Directory Entries</b> Name: Bargin Cars Location: Carfinder House, 155, Bristol Road, Gloucester, Gloucestershire, GL1 5SY Classification: Car Dealers <b>Status: Active</b> Positional Accuracy: Manually positioned to the address or location	A8SW (S)	779	-	382429 217035
201	<b>Contemporary Trade Directory Entries</b> Name: 3d Plastic Centres Ltd Location: Carfinder House, 155, Bristol Road, Gloucester, Gloucestershire, GL1 5SY Classification: PVC-U Products - Manufacturers & Suppliers <b>Status: Inactive</b> Positional Accuracy: Automatically positioned to the address	A8SW (S)	779	-	382429 217035
201	<b>Contemporary Trade Directory Entries</b> Name: Talking Cars Location: 155, Bristol Road, Gloucester, Gloucestershire, GL1 5SY Classification: Car Dealers <b>Status: Inactive</b> Positional Accuracy: Automatically positioned to the address	A8SW (S)	779	-	382429 217035
202	<b>Contemporary Trade Directory Entries</b> Name: Heritage Paving Location: The Island, Westgate St, Gloucester, GL1 2NU Classification: Asphalt & Coated Macadam Laying Contractors <b>Status: Inactive</b> Positional Accuracy: Manually positioned to the road within the address or location	A19NW (NE)	782	-	383143 218582
203	<b>Contemporary Trade Directory Entries</b> Name: Gloucester Framing Co Location: 220, Bristol Road, Gloucester, Gloucestershire, GL1 5TA Classification: Picture & Picture Frame Renovating & Restoring <b>Status: Active</b> Positional Accuracy: Manually positioned to the address or location	A8SW (S)	782	-	382395 217040
203	<b>Contemporary Trade Directory Entries</b> Name: Kgc Location: 232, Bristol Road, Gloucester, GL1 5TA Classification: Car Dealers <b>Status: Inactive</b> Positional Accuracy: Automatically positioned to the address	A8SW (S)	813	-	382377 217012
204	<b>Contemporary Trade Directory Entries</b> Name: Klick Photopoint Location: 19, Kings Walk, Gloucester, GL1 1RY Classification: Photographic Processors <b>Status: Inactive</b> Positional Accuracy: Automatically positioned to the address	A19SE (NE)	820	-	383323 218456
204	<b>Contemporary Trade Directory Entries</b> Name: Klick Location: 19, Kings Walk, Gloucester, Gloucestershire, GL1 1RY Classification: Photographic Processors <b>Status: Active</b> Positional Accuracy: Automatically positioned to the address	A19SE (NE)	820	-	383323 218456
205	<b>Contemporary Trade Directory Entries</b> Name: Easy Cleaning Co Location: 115, Westgate Street, Gloucester, GL1 2PG Classification: Cleaning Services - Commercial <b>Status: Inactive</b> Positional Accuracy: Automatically positioned to the address	A18NE (N)	823	-	382828 218776
206	<b>Contemporary Trade Directory Entries</b> Name: Car Trade Direct Location: College Ct, Gloucester, Gloucestershire, GL1 2NJ Classification: Car Dealers <b>Status: Active</b> Positional Accuracy: Manually positioned to the road within the address or location	A19NW (NE)	827	-	383080 218678
207	<b>Contemporary Trade Directory Entries</b> Name: Sony Centre Connect Location: 18 Northgate St, Gloucester, Gloucestershire, GL1 1SE Classification: Electrical Goods Sales, Manufacturers & Wholesalers <b>Status: Inactive</b> Positional Accuracy: Manually positioned to the address or location	A19NW (NE)	830	-	383215 218586
208	<b>Contemporary Trade Directory Entries</b> Name: Minuteman Press Location: 82 Eastgate St, Gloucester, Gloucestershire, GL1 1QN Classification: Printers <b>Status: Active</b> Positional Accuracy: Manually positioned to the address or location	A19SE (NE)	833	-	383430 218304

Map ID	Details	Quadrant Reference (Compass)	Estimated Distance From Site	Contact	NGR
208	<b>Contemporary Trade Directory Entries</b> Name: The Goldman Ltd Location: 87, Eastgate Street, Gloucester, GL1 1PN Classification: Jewellery Manufacturers & Repairers <b>Status:</b> Inactive Positional Accuracy: Automatically positioned to the address	A19SE (NE)	866	-	383447 218344
209	<b>Contemporary Trade Directory Entries</b> Name: Stephens Electrics Location: 1-3, Wellington Street, Gloucester, GL1 1RA Classification: Washing Machines - Servicing & Repairs <b>Status:</b> Active Positional Accuracy: Automatically positioned to the address	A19SE (E)	836	-	383461 218234
209	<b>Contemporary Trade Directory Entries</b> Name: Julian Rogers Location: Kings Barton Street, Gloucester, Gloucestershire, GL1 1QX Classification: Garage Services <b>Status:</b> Active Positional Accuracy: Automatically positioned to the address	A14NE (E)	839	-	383471 218213
209	<b>Contemporary Trade Directory Entries</b> Name: Julian Rogers Location: Kings Barton Street, Gloucester, Gloucestershire, GL1 1QX Classification: Garage Services <b>Status:</b> Inactive Positional Accuracy: Automatically positioned to the address	A14NE (E)	839	-	383471 218213
209	<b>Contemporary Trade Directory Entries</b> Name: Julian Rogers Location: Kings Barton Street, Gloucester, Gloucestershire, GL1 1QX Classification: Mot Testing Centres <b>Status:</b> Inactive Positional Accuracy: Automatically positioned to the address	A14NE (E)	839	-	383471 218213
210	<b>Contemporary Trade Directory Entries</b> Name: Office World Location: Westgate St, Gloucester, GL1 2PG Classification: Office Furniture & Equipment <b>Status:</b> Inactive Positional Accuracy: Manually positioned to the road within the address or location	A18NE (N)	838	-	382856 218784
210	<b>Contemporary Trade Directory Entries</b> Name: The Laundry Centre Location: 104, Westgate Street, Gloucester, GL1 2PE Classification: Laundries & Launderettes <b>Status:</b> Inactive Positional Accuracy: Automatically positioned to the address	A18NE (N)	864	-	382868 218808
210	<b>Contemporary Trade Directory Entries</b> Name: Laundry Centre Location: 104, Westgate Street, Gloucester, GL1 2PE Classification: Laundries & Launderettes <b>Status:</b> Active Positional Accuracy: Automatically positioned to the address	A18NE (N)	864	-	382868 218808
211	<b>Contemporary Trade Directory Entries</b> Name: G Starnes Location: Second Floor, 69, Eastgate Street, Gloucester, GL1 1PN Classification: Medical & Dental Laboratories <b>Status:</b> Inactive Positional Accuracy: Automatically positioned to the address	A19SE (NE)	841	-	383402 218376
212	<b>Contemporary Trade Directory Entries</b> Name: Uk Fueline Location: Suite 3, Fullers Court, 40, Lower Quay Street, Gloucester, Gloucestershire, GL1 2LW Classification: Fuel Dealers <b>Status:</b> Inactive Positional Accuracy: Automatically positioned to the address	A18NE (N)	846	-	382775 218810
212	<b>Contemporary Trade Directory Entries</b> Name: Deiselink Services Location: Suite 2, Fullers Court, 40 Lower Quay St, Gloucester, Gloucestershire, GL1 2LW Classification: Fuel Dealers <b>Status:</b> Active Positional Accuracy: Manually positioned to the address or location	A18NE (N)	846	-	382775 218810
213	<b>Contemporary Trade Directory Entries</b> Name: Nega Pets Location: 4, Bloomfield Terrace, Gloucester, GL1 5QQ Classification: Pet Foods & Animal Feeds <b>Status:</b> Inactive Positional Accuracy: Automatically positioned to the address	A8SE (S)	852	-	382832 216976



Map ID	Details	Quadrant Reference (Compass)	Estimated Distance From Site	Contact	NGR
214	<b>Contemporary Trade Directory Entries</b> Name: Miles Way Cleaning Services Location: 35, Granville Street, Gloucester, Gloucestershire, GL1 5HL Classification: Commercial Cleaning Services <b>Status: Inactive</b> Positional Accuracy: Automatically positioned to the address	A8SW (S)	862	-	382551 216935
215	<b>Contemporary Trade Directory Entries</b> Name: K M Reprographics Location: 114, Stroud Road, Gloucester, GL1 5JN Classification: Copying & Duplicating Services <b>Status: Active</b> Positional Accuracy: Automatically positioned to the address	A9NE (SE)	866	-	383313 217270
216	<b>Contemporary Trade Directory Entries</b> Name: Stroud Road Garage Location: 151, Stroud Road, Gloucester, GL1 5JL Classification: Mot Testing Centres <b>Status: Active</b> Positional Accuracy: Automatically positioned to the address	A9NE (SE)	878	-	383356 217307
217	<b>Contemporary Trade Directory Entries</b> Name: Chips Away (Mobile) Location: A, 92, Hempsted Lane, Gloucester, GL2 5JS Classification: Car Body Repairs <b>Status: Inactive</b> Positional Accuracy: Automatically positioned to the address	A7NW (SW)	894	-	381792 217280
218	<b>Contemporary Trade Directory Entries</b> Name: Bristol Road Service Station Location: 250, Bristol Road, Gloucester, GL1 5TA Classification: Petrol Filling Stations - 24 Hour <b>Status: Inactive</b> Positional Accuracy: Automatically positioned to the address	A8SW (S)	894	-	382321 216942
218	<b>Contemporary Trade Directory Entries</b> Name: Texco Location: 250, Bristol Road, Gloucester, Gloucestershire, GL1 5TA Classification: Petrol Filling Stations <b>Status: Inactive</b> Positional Accuracy: Automatically positioned to the address	A8SW (S)	894	-	382321 216942
219	<b>Contemporary Trade Directory Entries</b> Name: County Cash Registers Location: 112, Eastgate Street, Gloucester, GL1 1QT Classification: Cash Registers & Check-Out Equipment <b>Status: Inactive</b> Positional Accuracy: Automatically positioned to the address	A14NE (E)	903	-	383538 218214
220	<b>Contemporary Trade Directory Entries</b> Name: Consumable Supplies Location: 23, Tudor Street, Gloucester, GL1 5HP Classification: Cash Registers & Check-Out Equipment <b>Status: Active</b> Positional Accuracy: Automatically positioned to the address	A8SW (S)	906	-	382478 216898
221	<b>Contemporary Trade Directory Entries</b> Name: Stop & Steer Location: 114-118, Eastgate Street, Gloucester, GL1 1QT Classification: Garage Services <b>Status: Inactive</b> Positional Accuracy: Automatically positioned to the address	A14NE (E)	911	-	383557 218176
221	<b>Contemporary Trade Directory Entries</b> Name: Copyprint Centre Location: 124, Eastgate Street, Gloucester, GL1 1QT Classification: Printers <b>Status: Inactive</b> Positional Accuracy: Automatically positioned to the address	A14NE (E)	931	-	383573 218193
221	<b>Contemporary Trade Directory Entries</b> Name: Soap 'N' Suds Location: 130, Eastgate Street, Gloucester, GL1 1QT Classification: Laundries & Launderettes <b>Status: Active</b> Positional Accuracy: Automatically positioned to the address	A14NE (E)	939	-	383583 218184
221	<b>Contemporary Trade Directory Entries</b> Name: Gloucester Hardware Location: 134, Eastgate Street, Gloucester, Gloucestershire, GL1 1QT Classification: Hardware <b>Status: Inactive</b> Positional Accuracy: Automatically positioned to the address	A14NE (E)	945	-	383591 218179

Map ID	Details	Quadrant Reference (Compass)	Estimated Distance From Site	Contact	NGR
222	<b>Contemporary Trade Directory Entries</b> Name: Brooks Service Group Location: 23, Clarence Street, Gloucester, GL1 1EA Classification: Dry Cleaners <b>Status: Inactive</b> Positional Accuracy: Automatically positioned to the address	A19SE (NE)	912	-	383409 218495
223	<b>Contemporary Trade Directory Entries</b> Name: E S B Surface Engineering Ltd Location: 183, Westgate Street, Gloucester, GL1 2RN Classification: Blast Cleaning <b>Status: Inactive</b> Positional Accuracy: Automatically positioned to the address	A23SE (N)	927	-	382594 218904
223	<b>Contemporary Trade Directory Entries</b> Name: Cheltenham Controls Location: 183, Westgate Street, Gloucester, GL1 2RN Classification: Control Panels <b>Status: Active</b> Positional Accuracy: Automatically positioned to the address	A23SE (N)	927	-	382594 218904
223	<b>Contemporary Trade Directory Entries</b> Name: Beaven Maintenance Location: 181-183, Westgate Street, Gloucester, GL1 2RN Classification: Boilers - Servicing, Replacements & Repairs <b>Status: Inactive</b> Positional Accuracy: Automatically positioned to the address	A23SE (N)	927	-	382594 218904
224	<b>Contemporary Trade Directory Entries</b> Name: Downshire Car Sales Location: Bristol Rd, Gloucester, Gloucestershire, GL1 5TH Classification: Car Dealers - Used <b>Status: Active</b> Positional Accuracy: Manually positioned to the road within the address or location	A8SW (S)	942	-	382334 216890
224	<b>Contemporary Trade Directory Entries</b> Name: Motorland Location: Bristol Rd, Gloucester, Gloucestershire, GL1 5TH Classification: Car Dealers - Used <b>Status: Active</b> Positional Accuracy: Manually positioned to the road within the address or location	A3NW (S)	961	-	382326 216872
225	<b>Contemporary Trade Directory Entries</b> Name: Bob Major Location: 30, Falkner Street, Gloucester, GL1 4SG Classification: Garage Services <b>Status: Inactive</b> Positional Accuracy: Automatically positioned to the address	A14SE (E)	946	-	383590 217709
226	<b>Contemporary Trade Directory Entries</b> Name: Gloucestershire Partnership Trust Location: 136 Stroud Rd, Gloucester, Gloucestershire, GL1 5JR Classification: Hospitals <b>Status: Inactive</b> Positional Accuracy: Manually positioned to the address or location	A9SE (SE)	948	-	383358 217197
227	<b>Contemporary Trade Directory Entries</b> Name: Harlequin Framing Centre Location: 56, Kings Walk, Gloucester, GL1 1RX Classification: Picture & Picture Frame Renovating & Restoring <b>Status: Inactive</b> Positional Accuracy: Automatically positioned to the address	A19SE (NE)	948	-	383414 218549
227	<b>Contemporary Trade Directory Entries</b> Name: Harlequin Framing Centre Location: 56, Kings Walk, Gloucester, GL1 1RX Classification: Picture & Picture Frame Renovating & Restoring <b>Status: Inactive</b> Positional Accuracy: Automatically positioned to the address	A19SE (NE)	948	-	383414 218549
227	<b>Contemporary Trade Directory Entries</b> Name: Stagecoach Location: First Floor, 37-41, Clarence Street, Gloucester, GL1 1EA Classification: Bus & Coach Operators & Stations <b>Status: Inactive</b> Positional Accuracy: Automatically positioned to the address	A19SE (NE)	959	-	383440 218532
228	<b>Contemporary Trade Directory Entries</b> Name: Westgate Accident Repair Centre Location: 209, Westgate Street, Gloucester, GL1 2RS Classification: Car Body Repairs <b>Status: Inactive</b> Positional Accuracy: Automatically positioned to the address	A23SW (N)	950	-	382496 218924



Map ID	Details	Quadrant Reference (Compass)	Estimated Distance From Site	Contact	NGR
228	<b>Contemporary Trade Directory Entries</b> Name: Westgate Services Location: 209, Westgate Street, Gloucester, GL1 2RS Classification: Petrol Filling Stations - 24 Hour <b>Status: Active</b> Positional Accuracy: Automatically positioned to the address	A23SW (N)	950	-	382496 218924
228	<b>Contemporary Trade Directory Entries</b> Name: Blade Specialist Cars Location: 209, Westgate Street, Gloucester, Gloucestershire, GL1 2RS Classification: Car Dealers <b>Status: Active</b> Positional Accuracy: Automatically positioned to the address	A23SW (N)	950	-	382496 218924
229	<b>Contemporary Trade Directory Entries</b> Name: Martin Birt Joinery Location: 31, Conduit Street, Gloucester, GL1 4XE Classification: Joinery Manufacturers <b>Status: Inactive</b> Positional Accuracy: Automatically positioned to the address	A9NE (E)	967	-	383571 217538
230	<b>Contemporary Trade Directory Entries</b> Name: Westgate Accident Repair Centre Ltd Location: Westgate st, Gloucester, Gloucestershire, GL1 2RF Classification: Garage Services <b>Status: Active</b> Positional Accuracy: Manually positioned to the road within the address or location	A23SW (N)	977	-	382553 218954
230	<b>Contemporary Trade Directory Entries</b> Name: R N S Industrial Engineering Ltd Location: 33, Westgate Galleria, Westgate Street, Gloucester, GL1 2RU Classification: Machinery - Industrial & Commercial <b>Status: Inactive</b> Positional Accuracy: Automatically positioned to the address	A23SE (N)	987	-	382588 218964
230	<b>Contemporary Trade Directory Entries</b> Name: Air Purification 2000 Location: Unit 11 Westgate Galleria, Westgate St, Gloucester, GL1 2RU Classification: Air Purification Equipment <b>Status: Inactive</b> Positional Accuracy: Manually positioned to the address or location	A23SE (N)	987	-	382587 218964
230	<b>Contemporary Trade Directory Entries</b> Name: Steamy Affairs Location: Suite 2, Westgate House, Westgate Retail Park, Gloucester, GL1 2RU Classification: Railways <b>Status: Active</b> Positional Accuracy: Automatically positioned to the address	A23SE (N)	987	-	382588 218964
230	<b>Contemporary Trade Directory Entries</b> Name: Advenza Rail Freight Location: Suite 2, Westgate House, Westgate Retail Park, Gloucester, GL1 2RU Classification: Freight Forwarders <b>Status: Active</b> Positional Accuracy: Automatically positioned to the address	A23SE (N)	987	-	382588 218964
231	<b>Contemporary Trade Directory Entries</b> Name: Bedford Street Motors Location: 12, Bedford Street, Gloucester, GL1 1QF Classification: Garage Services <b>Status: Active</b> Positional Accuracy: Automatically positioned to the address	A19SE (NE)	979	-	383549 218394
232	<b>Contemporary Trade Directory Entries</b> Name: Helibeds Location: Canada Wharf, Bristol Rd, Gloucester, Gloucestershire, GL1 5TE Classification: Bed & Mattress Manufacturers <b>Status: Active</b> Positional Accuracy: Manually positioned within the geographical locality	A3NW (S)	982	-	382283 216862
233	<b>Fuel Station Entries</b> Name: Sainsburys Gloucester Quays Location: St Ann Way, Gloucester, Gloucestershire, GL2 5sa Brand: Sainsburys Premises Type: Hypermarket <b>Status: Open</b> Positional Accuracy: Manually positioned to the road within the address or location	A13SW (SW)	56	-	382452 217797

Map ID	Details	Quadrant Reference (Compass)	Estimated Distance From Site	Contact	NGR
234	<b>Fuel Station Entries</b> Name: Total Butler Gloucester Location: Hempstead Lane, Hempstead,, GLOUCESTER, Gloucestershire, GL2 5HU Brand: Total Premises Type: Petrol Station <b>Status: Non-Retail</b> Positional Accuracy: Manually positioned to the address or location	A12SE (SW)	331	-	382203 217679
235	<b>Fuel Station Entries</b> Name: Bristol Road Service Station Location: 125 Bristol Road, St Pauls, GLOUCESTER, Gloucestershire, GL1 5SS Brand: Obsolete Premises Type: Not Applicable <b>Status: Obsolete</b> Positional Accuracy: Located by supplier to within 100m	A8SE (S)	668	-	382595 217128
236	<b>Fuel Station Entries</b> Name: Save Gloucester Location: 67 Parkend Road, GLOUCESTER, Gloucestershire, GL1 5AL Brand: Obsolete Premises Type: Not Applicable <b>Status: Obsolete</b> Positional Accuracy: Automatically positioned to the address	A9NE (SE)	747	-	383311 217481
237	<b>Fuel Station Entries</b> Name: Bristol Road Service Station Location: 250 Bristol Road, St Pauls, GLOUCESTER, Gloucestershire, GL1 5TA Brand: Texaco Premises Type: Petrol Station <b>Status: Open</b> Positional Accuracy: Automatically positioned to the address	A8SW (S)	894	-	382321 216942
238	<b>Fuel Station Entries</b> Name: Westgate Service Station Location: 209 Westgate Street, Gloucester, Gloucestershire, GL1 2RS Brand: Bp Premises Type: Petrol Station <b>Status: Open</b> Positional Accuracy: Automatically positioned to the address	A23SW (N)	950	-	382496 218924



Map ID	Details	Quadrant Reference (Compass)	Estimated Distance From Site	Contact	NGR
239	<b>Local Nature Reserves</b> Name: Alney Island Multiple Area: Y Area (m2): 562519.69 Source: Natural England Designation Date: 18th March 1993	A18SW (N)	339	6	382490 218307
240	<b>Nitrate Vulnerable Zones</b> Name: Not Supplied Description: Surface Water - Designated 2006 Source: Department for Environment, Food and Rural Affairs (DEFRA - formerly FRCA)	A18SW (N)	331	7	382496 218300

Agency & Hydrological	Version	Update Cycle
<b>Contaminated Land Register Entries and Notices</b> Forest of Dean District Council - Housing and Environmental Services Directorate Tewkesbury Borough Council - Environmental Health Department Stroud District Council - Housing and Environmental Services Gloucester City Council - Environmental Health Department	April 2009 August 2009 January 2009 September 2008	Annual Rolling Update Annual Rolling Update Annual Rolling Update Annual Rolling Update
<b>Discharge Consents</b> Environment Agency - Midlands Region	July 2009	Quarterly
<b>Enforcement and Prohibition Notices</b> Environment Agency - Midlands Region	August 2009	As notified
<b>Integrated Pollution Controls</b> Environment Agency - Midlands Region	October 2008	Not Applicable
<b>Integrated Pollution Prevention And Control</b> Environment Agency - Midlands Region	July 2009	Quarterly
<b>Local Authority Integrated Pollution Prevention And Control</b> Stroud District Council - Environmental Health Department Tewkesbury Borough Council - Environmental Health Department Forest of Dean District Council - Environmental Health Department Gloucester City Council - Environmental Health Department	January 2009 January 2009 May 2009 October 2008	Annual Rolling Update Annual Rolling Update Annual Rolling Update Annual Rolling Update
<b>Local Authority Pollution Prevention and Controls</b> Stroud District Council - Environmental Health Department Tewkesbury Borough Council - Environmental Health Department Forest of Dean District Council - Environmental Health Department Gloucester City Council - Environmental Health Department	January 2009 January 2009 May 2009 October 2008	Annual Rolling Update Annual Rolling Update Annual Rolling Update Annual Rolling Update
<b>Local Authority Pollution Prevention and Control Enforcements</b> Tewkesbury Borough Council - Environmental Health Department Stroud District Council - Environmental Health Department Forest of Dean District Council - Environmental Health Department Gloucester City Council - Environmental Health Department	February 2009 January 2009 May 2009 October 2008	Annual Rolling Update Annual Rolling Update Annual Rolling Update Annual Rolling Update
<b>Nearest Surface Water Feature</b> Ordnance Survey	May 2009	Quarterly
<b>Pollution Incidents to Controlled Waters</b> Environment Agency - Midlands Region	December 1999	Not Applicable
<b>Prosecutions Relating to Authorised Processes</b> Environment Agency - Midlands Region	August 2009	As notified
<b>Prosecutions Relating to Controlled Waters</b> Environment Agency - Midlands Region	August 2009	As notified
<b>Registered Radioactive Substances</b> Environment Agency - Midlands Region	July 2009	Quarterly
<b>River Quality</b> Environment Agency - Head Office	November 2001	Not Applicable
<b>River Quality Biology Sampling Points</b> Environment Agency - Head Office	January 2009	Annually
<b>River Quality Chemistry Sampling Points</b> Environment Agency - Head Office	January 2009	Annually
<b>Substantiated Pollution Incident Register</b> Environment Agency - Midlands Region - Lower Severn Area Environment Agency - Midlands Region - West Area	July 2009 July 2009	Quarterly Quarterly
<b>Water Abstractions</b> Environment Agency - Midlands Region	July 2009	Quarterly
<b>Water Industry Act Referrals</b> Environment Agency - Midlands Region	July 2009	Quarterly



Agency & Hydrological	Version	Update Cycle
<b>Groundwater Vulnerability</b> Environment Agency - Head Office	January 1999	Not Applicable
<b>Drift Deposits</b> Environment Agency - Head Office	January 1999	Not Applicable
<b>Source Protection Zones</b> Environment Agency - Head Office	May 2009	Variable
<b>Extreme Flooding from Rivers or Sea without Defences</b> Environment Agency - Head Office	June 2009	Quarterly
<b>Flooding from Rivers or Sea without Defences</b> Environment Agency - Head Office	June 2009	Quarterly
<b>Areas Benefiting from Flood Defences</b> Environment Agency - Head Office	June 2009	Quarterly
<b>Flood Water Storage Areas</b> Environment Agency - Head Office	June 2009	Quarterly
<b>Flood Defences</b> Environment Agency - Head Office	June 2009	Quarterly
Waste	Version	Update Cycle
<b>BGS Recorded Landfill Sites</b> British Geological Survey - National Geoscience Information Service	June 1996	Not Applicable
<b>Historical Landfill Sites</b> Environment Agency - Midlands Region - Lower Severn Area	July 2009	Quarterly
<b>Integrated Pollution Control Registered Waste Sites</b> Environment Agency - Midlands Region	October 2008	Not Applicable
<b>Licensed Waste Management Facilities (Landfill Boundaries)</b> Environment Agency - Midlands Region - Lower Severn Area Environment Agency - Midlands Region - West Area	July 2009 July 2009	Quarterly Quarterly
<b>Licensed Waste Management Facilities (Locations)</b> Environment Agency - Midlands Region - Lower Severn Area Environment Agency - Midlands Region - West Area	July 2009 July 2009	Quarterly Quarterly
<b>Local Authority Landfill Coverage</b> Forest of Dean District Council - Environmental Health Department Gloucester City Council Gloucestershire County Council Stroud District Council - Environmental Health Department Tewkesbury Borough Council - Environmental Health Department	May 2000 May 2000 May 2000 May 2000 May 2000	Not Applicable Not Applicable Not Applicable Not Applicable Not Applicable
<b>Local Authority Recorded Landfill Sites</b> Forest of Dean District Council - Environmental Health Department Gloucester City Council Gloucestershire County Council Stroud District Council - Environmental Health Department Tewkesbury Borough Council - Environmental Health Department	July 2003 May 2000 May 2000 May 2000 May 2000	Not Applicable Not Applicable Not Applicable Not Applicable Not Applicable
<b>Registered Landfill Sites</b> Environment Agency - Midlands Region - Lower Severn Area	March 2003	Not Applicable
<b>Registered Waste Transfer Sites</b> Environment Agency - Midlands Region - Lower Severn Area	March 2003	Not Applicable
<b>Registered Waste Treatment or Disposal Sites</b> Environment Agency - Midlands Region - Lower Severn Area	March 2003	Not Applicable

<b>Hazardous Substances</b>	<b>Version</b>	<b>Update Cycle</b>
<b>Control of Major Accident Hazards Sites (COMAH)</b> Health and Safety Executive	April 2009	Bi-Annually
<b>Explosive Sites</b> Health and Safety Executive	January 2009	Bi-Annually
<b>Notification of Installations Handling Hazardous Substances (NIHHS)</b> Health and Safety Executive	November 2000	Not Applicable
<b>Planning Hazardous Substance Enforcements</b> Gloucestershire County Council Stroud District Council Gloucester City Council Tewkesbury Borough Council Forest of Dean District Council - Planning Office	April 2008 July 2009 March 2009 May 2009 October 2008	Annual Rolling Update Annual Rolling Update Annual Rolling Update Annual Rolling Update Annual Rolling Update
<b>Planning Hazardous Substance Consents</b> Gloucestershire County Council Stroud District Council Gloucester City Council Tewkesbury Borough Council Forest of Dean District Council - Planning Office	April 2008 July 2009 March 2009 May 2009 October 2008	Annual Rolling Update Annual Rolling Update Annual Rolling Update Annual Rolling Update Annual Rolling Update
<b>Geological</b>	<b>Version</b>	<b>Update Cycle</b>
<b>BGS Recorded Mineral Sites</b> British Geological Survey - National Geoscience Information Service	April 2009	Bi-Annually
<b>BGS 1:625,000 Solid Geology</b> British Geological Survey - National Geoscience Information Service	August 1996	Not Applicable
<b>Brine Compensation Area</b> Cheshire Brine Subsidence Compensation Board	November 2002	As notified
<b>Coal Mining Affected Areas</b> The Coal Authority - Mining Report Service	January 2006	As notified
<b>Mining Instability</b> Ove Arup & Partners	October 2000	Not Applicable
<b>Natural and Mining Cavities</b> Peter Brett Associates	April 2009	Variable
<b>Potential for Collapsible Ground Stability Hazards</b> British Geological Survey - National Geoscience Information Service	January 2009	Annually
<b>Potential for Compressible Ground Stability Hazards</b> British Geological Survey - National Geoscience Information Service	January 2009	Annually
<b>Potential for Ground Dissolution Stability Hazards</b> British Geological Survey - National Geoscience Information Service	January 2009	Annually
<b>Potential for Landslide Ground Stability Hazards</b> British Geological Survey - National Geoscience Information Service	January 2009	Annually
<b>Potential for Running Sand Ground Stability Hazards</b> British Geological Survey - National Geoscience Information Service	January 2009	Annually
<b>Potential for Shrinking or Swelling Clay Ground Stability Hazards</b> British Geological Survey - National Geoscience Information Service	January 2009	Annually
<b>Radon Potential - Radon Affected Areas</b> British Geological Survey - National Geoscience Information Service	May 2007	As notified
<b>Radon Potential - Radon Protection Measures</b> British Geological Survey - National Geoscience Information Service	May 2007	As notified
<b>Shallow Mining Hazards</b> British Geological Survey - National Geoscience Information Service	August 2002	Not Applicable



<b>Industrial Land Use</b>	<b>Version</b>	<b>Update Cycle</b>
<b>Contemporary Trade Directory Entries</b> Thomson Directories	May 2009	Quarterly
<b>Fuel Station Entries</b> Catalist Ltd - (Fuel Station Data)	August 2009	Quarterly
<b>Sensitive Land Use</b>	<b>Version</b>	<b>Update Cycle</b>
<b>Areas of Adopted Green Belt</b> Tewkesbury Borough Council	January 2001	As notified
<b>Areas of Unadopted Green Belt</b> Tewkesbury Borough Council	January 2001	As notified
<b>Areas of Outstanding Natural Beauty</b> Natural England	June 2009	Bi-Annually
<b>Environmentally Sensitive Areas</b> Natural England	June 2009	Annually
<b>Forest Parks</b> Forestry Commission	April 1997	Not Applicable
<b>Local Nature Reserves</b> Natural England	June 2009	Bi-Annually
<b>Marine Nature Reserves</b> Natural England	February 2009	Bi-Annually
<b>National Nature Reserves</b> Natural England	June 2009	Bi-Annually
<b>National Parks</b> Natural England	June 2009	Bi-Annually
<b>Nitrate Sensitive Areas</b> Department for Environment, Food and Rural Affairs (DEFRA - formerly FRCA)	December 2003	Not Applicable
<b>Nitrate Vulnerable Zones</b> Department for Environment, Food and Rural Affairs (DEFRA - formerly FRCA)	February 2009	Annually
<b>Ramsar Sites</b> Natural England	June 2009	Bi-Annually
<b>Sites of Special Scientific Interest</b> Natural England	June 2009	Bi-Annually
<b>Special Areas of Conservation</b> Natural England	June 2009	Bi-Annually
<b>Special Protection Areas</b> Natural England	June 2009	Bi-Annually

A selection of organisations who provide data within this report

Data Supplier	Data Supplier Logo
Ordnance Survey	
Environment Agency	
Scottish Environment Protection Agency	
The Coal Authority	
British Geological Survey	 <b>British Geological Survey</b> NATURAL ENVIRONMENT RESEARCH COUNCIL
Centre for Ecology and Hydrology	 <b>Centre for Ecology &amp; Hydrology</b> NATURAL ENVIRONMENT RESEARCH COUNCIL
Countryside Council for Wales	 CYNGOR CEFN GWLAD CYMRU COUNTRYSIDE COUNCIL FOR WALES
Scottish Natural Heritage	
Natural England	
Health Protection Agency	
Ove Arup	
Peter Brett Associates	



Contact	Name and Address	Contact Details
1	<b>Environment Agency - National Customer Contact Centre (NCCC)</b> PO Box 544, Templeborough, Rotherham, S60 1BY	
2	<b>Gloucester City Council - Environmental Health Department</b> Herbert Warehouse, The Docks, Gloucester, Gloucestershire, GL1 2EQ	
3	<b>Gloucestershire County Council</b> Shire Hall, Westgate Street, Gloucester, Gloucestershire, GL1 2TG	
4	<b>Health and Safety Executive</b> HSE Infoline, Caerphilly Business Park, Caerphilly, CF83 3GG	
5	<b>British Geological Survey - Enquiry Service</b> British Geological Survey, Kingsley Dunham Centre, Keyworth, Nottingham, Nottinghamshire, NG12 5GG	
6	<b>Natural England</b> Northminster House, Northminster Road, Peterborough, Cambridgeshire, PE1 1UA	
7	<b>Department for Environment, Food and Rural Affairs (DEFRA - formerly FRCA)</b> Government Buildings, Otley Road, Lawnswood, Leeds, West Yorkshire, LS16 5QT	
8	<b>Gloucester City Council</b> North Warehouse, The Docks, Gloucester, Gloucestershire, GL1 2EP	
-	<b>Health Protection Agency - Radon Survey, Centre for Radiation, Chemical and Environmental Hazards</b> Chilton, Didcot, Oxfordshire, OX11 0RQ	
-	<b>Landmark Information Group Limited</b> The Smith Centre, Henley On Thames, Oxfordshire, RG9 6AB	

Please note that the Environment Agency / SEPA have a charging policy in place for enquiries.

## **Envirocheck**<sup>®</sup> Report:

### **Geology 1:50,000 Maps**

#### **Order Details:**

**Order Number:**

28783651\_1\_1

**Customer Reference:**

S831

**National Grid Reference:**

382590, 217890

**Slice:**

A

**Site Area (Ha):**

1.77

**Search Buffer (m):**

1000

#### **Site Details:**

Unit A, Merchants Quay

The Docks

GLOUCESTER

GL1 2ER

#### **Client Details:**

[REDACTED]

Sanctus Limited

The Waterfront

Stonehouse Park

Stonehouse

Gloucestershire

GL10 3UT

#### **Prepared For:**

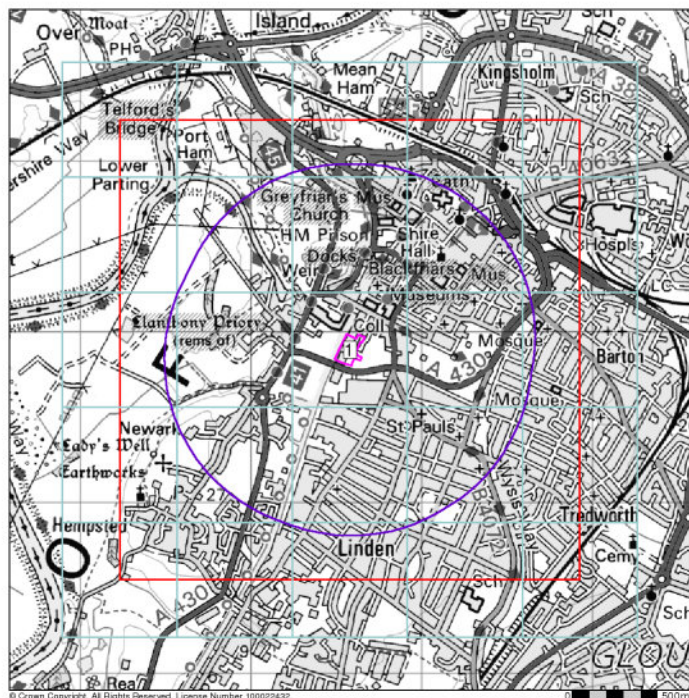
The Malthouse LLP








This report is designed for users carrying out preliminary site assessments who require geological maps for the area around a site. The report contains geological map extracts taken from the BGS Digital Geological map of Great Britain at 1:50,000 scale. This mapping may be more up to date than previously published paper maps.

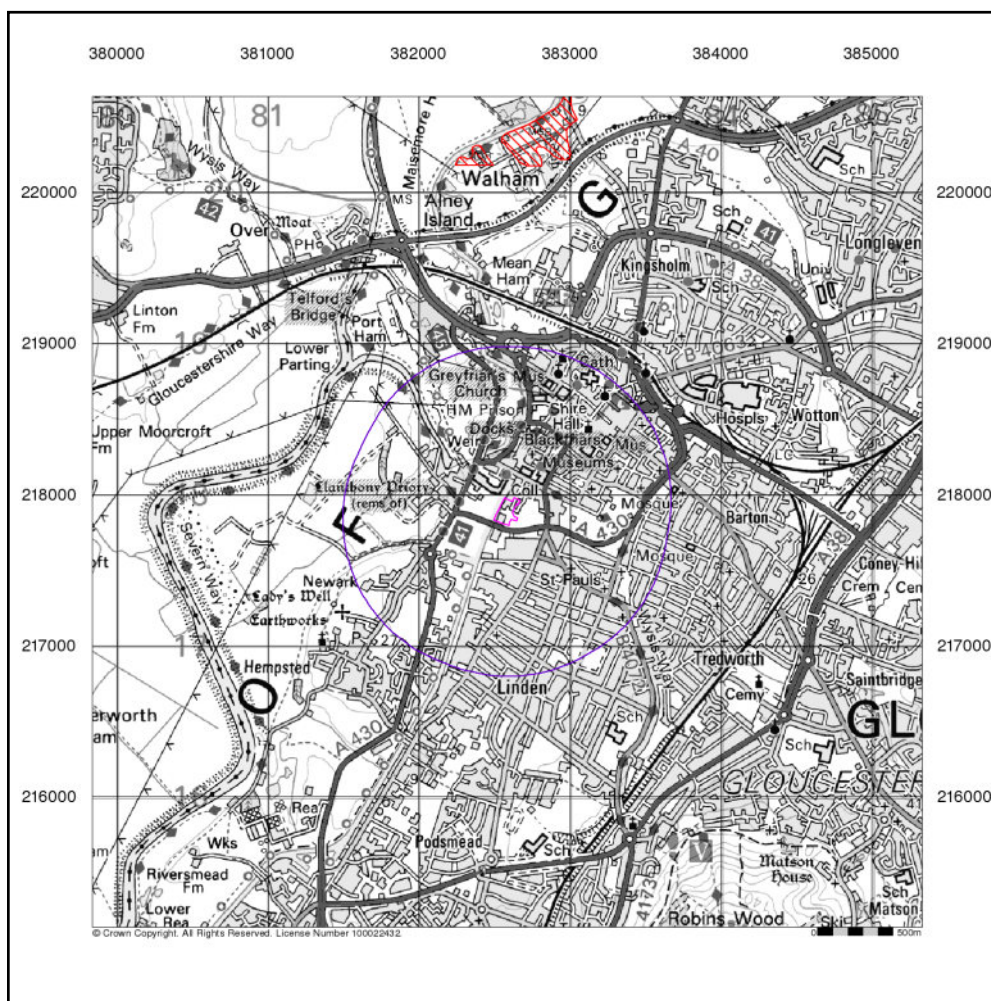
The various geological layers - artificial (man-made) and landslip deposits, superficial geology and solid (bedrock) geology are displayed in separate maps. The final map, that of 'Combined Surface Geology', superimposes all these distinct layers into one, producing a map that shows the rocks that occur at the surface just beneath the soil. NOTE: The legend is in chronological order in accordance with the BGS geological age index.


Not all of the layers have complete nationwide coverage, so availability of data for relevant map sheets is indicated below.



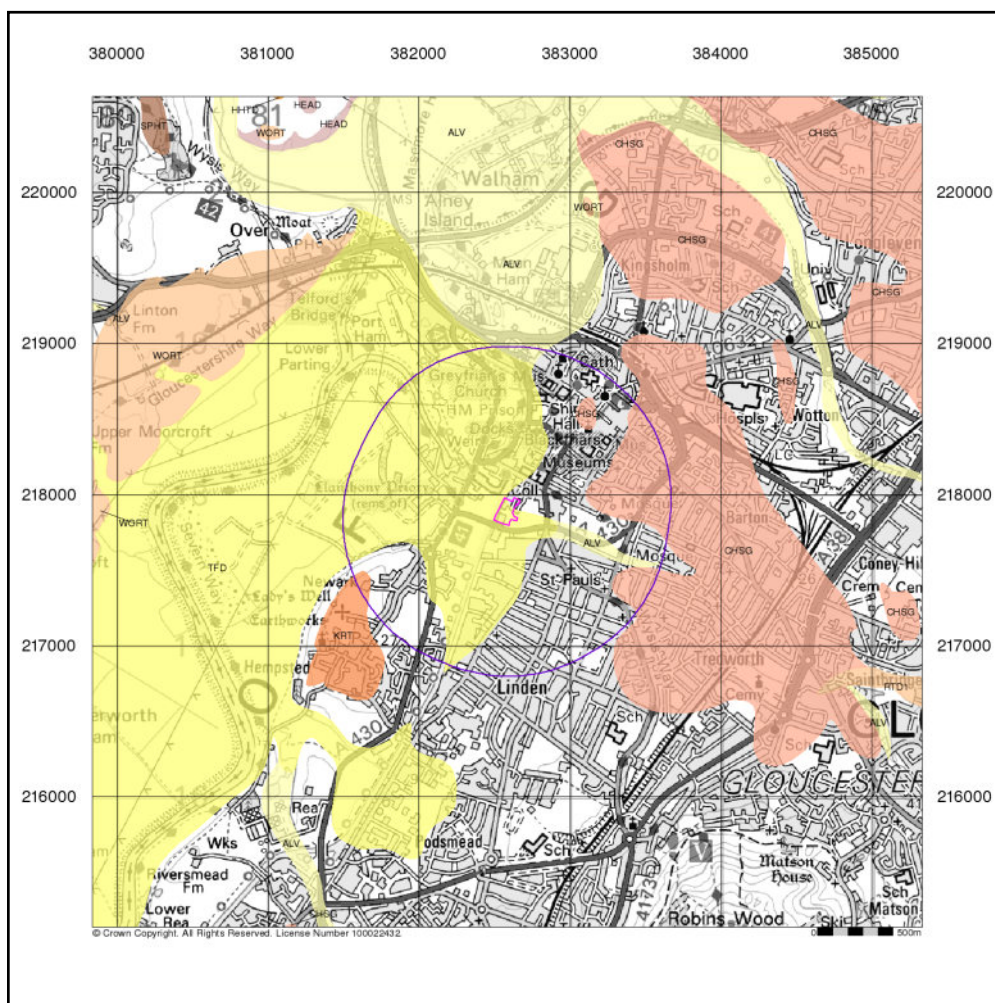
Legend	
	Map ID
	Specified Site
	Specified Buffer
	Slice
	Segment within a Slice






BGS 1:50,000 Geological Mapping Coverage	
Map ID:	1
Map Sheet No:	234
Map Name:	Gloucester
Map Date:	1975
Bedrock Geology:	Available
Superficial Geology:	Available
Artificial Geology:	Available
Faults:	Available
Landslip:	Available
Rock Segments:	Not Available

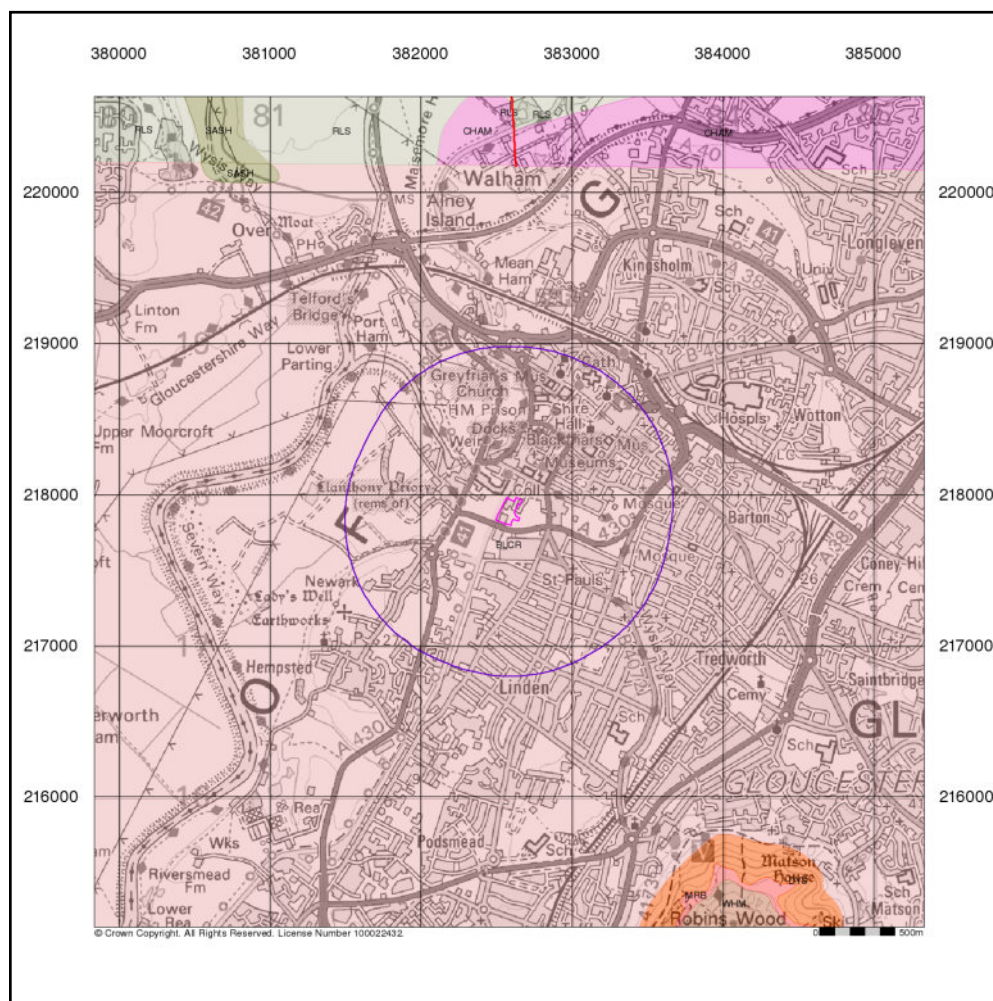










Map Colour	Lex Code	Rock Name	Rock Type	Min and Max Age
	MGR	Made Ground (Undivided)	Artificial Deposit	Present Day - Present Day



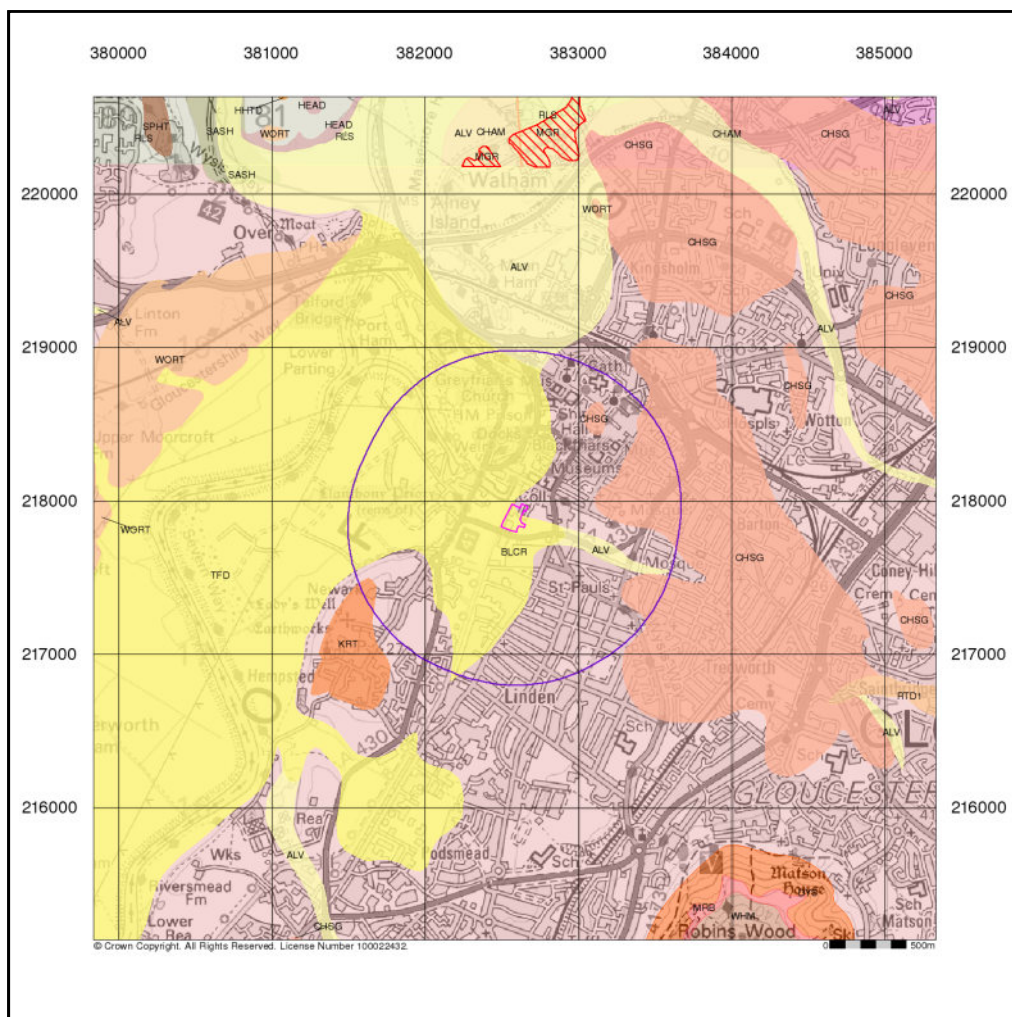


Map Colour	Lex Code	Rock Name	Rock Type	Min and Max Age
	ALV	Alluvium	Clay, Silt, Sand and Gravel	Flandrian - Flandrian
	TFD	Tidal Flat Deposits	Clay, Silt and Sand	Holocene - Holocene
	WORT	Worcester Member	Sand and Gravel	Devensian - Devensian
	HHTD	Holt Heath Member	Sand and Gravel	Wolstonian - Wolstonian
	KRT	Kidderminster Station Member	Sand and Gravel	Wolstonian - Wolstonian
	SPHT	Spring Hill Sand and Gravel Member	Sand and Gravel	Anglian - Anglian
	HEAD	Head	Clay, Silt, Sand and Gravel	Quaternary - Quaternary
	CHSG	Cheltenham Sand and Gravel	Sand and Gravel	Quaternary - Quaternary
	RTD1	River Terrace Deposits, 1	Clay, Silt, Sand and Gravel	Quaternary - Quaternary



Map Colour	Lex Code	Rock Name	Rock Type	Min and Max Age
	WHM	Whitby Mudstone Formation	Mudstone	Toarcian - Toarcian
	DYS	Dyrham Formation	Siltstone and Mudstone, Interbedded	Pliensbachian - Pliensbachian
	MRB	Marlstone Rock Formation	Ferruginous Limestone	Toarcian - Pliensbachian
	CHAM	Charmouth Mudstone Formation	Mudstone	Pliensbachian - Sinemurian
	RLS	Rugby Limestone Member	Mudstone and Limestone, Interbedded	Sinemurian - Hettangian
	SASH	Saltford Shale Member	Mudstone	Hettangian - Rhaetian
	BLCR	Blue Lias Formation and Charmouth Mudstone Formation (Undifferentiated)	Mudstone	Pliensbachian - Rhaetian
		Faults		






## Additional Information

More information on 1:50,000 Geological mapping and explanations of rock classifications can be found on the BGS website. Using the LEX Codes in this report, further descriptions of rock types can be obtained by interrogating the 'BGS Lexicon of Named Rock Units'. This database can be accessed by following the 'Information and Data' link on the BGS website.

## Contact

British Geological Survey - Enquiry Service  
 British Geological Survey  
 Kingsley Dunham Centre  
 Keyworth  
 Nottingham  
 Nottinghamshire  
 NG12 5GG  
 Telephone:   
 Fax:   
 Email:   
 Website: 



**British  
Geological Survey**

NATURAL ENVIRONMENT RESEARCH COUNCIL



Location of the underground fuel storage tanks. Iron framed building in the background



Bases of former silos





Provinder Mill and the Engine House



Signage on the Engine House



View looking east across the site



Demolition waste stockpiled south of the Engine House





View of the canal, Provinder Mill and the Engine House from St Ann Way roadbridge



Malthouse Extension and iron framed building

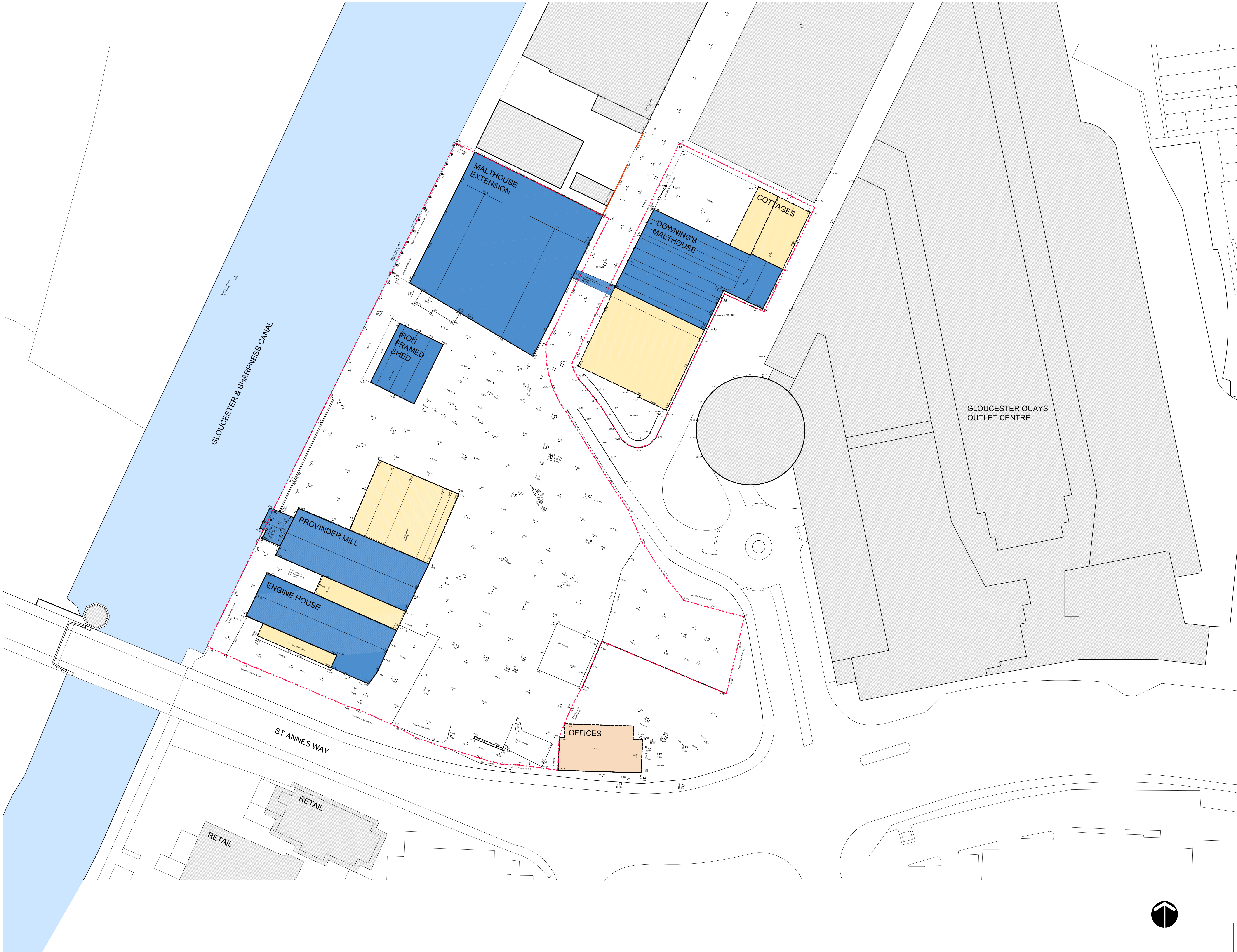


Evidence of a culvert entering the canal to the left of Provinder Mill



Historic storage of buildings materials (now cleared)






<input type="checkbox"/>	FEASIBILITY
<input checked="" type="checkbox"/>	FOR INFORMATION
<input type="checkbox"/>	FOR COMMENT
<input type="checkbox"/>	PRELIMINARY
<input type="checkbox"/>	PLANNING
<input type="checkbox"/>	BUILDING REGULATIONS
<input type="checkbox"/>	TENDER
<input type="checkbox"/>	CONSTRUCTION ISSUE
<input type="checkbox"/>	AS BUILT

- 1 drawing and content copyright © of bplarchitecture
- 2 all dimensions to be checked on site prior to construction work commencing and any discrepancies reported to CA
- 3 do not scale off drawing

KEY:-	
<input checked="" type="checkbox"/>	LISTED BUILDINGS
<input checked="" type="checkbox"/>	SITE BUILDINGS TO BE DEMOLISHED
<input type="checkbox"/>	OTHER BUILDINGS TO BE DEMOLISHED
<input checked="" type="checkbox"/>	ASSUMED SITE BOUNDARY

SITE AREAS	
DOWNINGS MALTHOUSE	2,957m²
PROVINDER MILL	14,230m²
<b>TOTAL</b>	<b>17,187m²</b>



client: .....

project:  
DOWNINGS MALTHOUSE  
BAKERS QUAY  
GLOUCESTER DOCKS  
GL1 2ER

drawing title:  
PROPOSED DEMOLITION PLAN

scale: 1:500 @ A1      date: 02.02.09

drawn by: DMK      checked by: TC

drawing number:  
186, 34 : 02

